912.71

ILLUSTRATED HISTORICAL ATLAS

OF THE PROVINCE OF

PRINCE EDWARD ISLAND

From Surveys made under the direction of

C. R. ALLEN, C. E.

Dedicated by Special Permission to His Excellency

SIR JOHN DOUGLAS SUTHERLAND CAMPBELL

K.T., K.M., K.G., Gov. General &c.

BY J. H. MEACHAM & CO.

PUBLISHERS

Eng. by Worley & Bracher, 27 So. Sixth St. Philad.

1880.

Printed by F. Bourquin, 31 So. Sixth St. Philad.

A
G1135
.B54
merge

TABLE OF CONTENTS.

	PAGE.		PAGE.		PAGE.		PAGE.
Title		Historical Sketch	2 to 11	Dominion Maps	15, 16, 19, 20	Outline Map	23, 24
References	23, 24	Biographical Sketches	13, 14	Manitoba "	161, 162	Patrons' Directory	from 164

CITY, TOWN, AND VILLAGE MAPS.

Alberton	147, 148	Dundas	79	Murray Harbor South	138	St. Eleanors	55
Annandale	80	Eldon	30	Miscouche	51	Southport	100
Abram's Village	66	Elmsdale	32	Margate	72	Summerside (out lots)	69
Breadalbane	64	Ellerslie	27	Morell	154	Stanley Bridge	138
Belle Creek	127	Ellerslie Station	50	New Glasgow	51	St. Peters	93
Bonshaw	75	Georgetown	130	Orwell	155	Souris West	141
CHARLOTTETOWN	139, 140	Hunter River	60	O'Leary Station	30	Travellers Rest	82
County Line	114	Hampton	27	Pownal	156	Tyne Valley	44
Crapaud	71	Kensington	93	Port Hill	43	Tignish	34
Centreville	31	Kelly's Cross	71	Pinette Mill	155	Victoria	58
Cornwall	90	Kinross	82	Port Selkir	138	Vernon River Bridge	138
Campbelton	34	Mt. Stewart	37	Summerside	151, 152	Wheatley River	63
Cardigan Bridge	154	Montague Bridge	155, 156	Souris East	157, 158	Wellington	72

LOT AND ROYALTY MAPS.

Lot One	27, 28	Lot Nineteen	82	Lot Thirty-seven	91, 92	Lot Fifty-five	115, 116
" Two	31, 22	" Twenty	55, 56	" Thirty-eight	91, 92	" Fifty-six	115, 116
" Three	31, 32	" Twenty-one	55, 56	" Thirty-nine	98	" Fifty-seven	119, 120
" Four	39, 40	" Twenty-two	59, 60	" Forty	101	" Fifty-eight	119, 120
" Five	39, 40	" Twenty-three	59, 60	" Forty-one	106	" Fifty-nine	123, 124
" Six	30	" Twenty-four	63, 64	" Forty-two	109	" Sixty	127, 128
" Seven	33	" Twenty-five	67, 68	" Forty-three	95, 96	" Sixty-one	123, 124
" Eight	42	" Twenty-six	67, 68	" Forty-four	95, 96	" Sixty-two	127, 128
" Nine	45	" Twenty-seven	71, 72	" Forty-five	114	" Sixty-three	131, 132
" Ten	50	" Twenty-eight	74	" Forty-six	117	" Sixty-four	131, 132
" Eleven	53	" Twenty-nine	75, 76	" Forty-seven	125	" Sixty-five	135, 136
" Twelve	61	" Thirty	75, 76	" Forty-eight	99, 100	" Sixty-six	107, 108
" Thirteen	43, 44	" Thirty-one	79, 80	" Forty-nine	103, 104	" Sixty-seven	133
" Fourteen	47, 48	" Thirty-two	90	" Fifty	103, 104	Charlottetown Royalty	143, 144
" Fifteen	66	" Thirty-three	83, 84	" Fifty-one	107, 108	Georgetown Royalty	122
" Sixteen	47, 48	" Thirty-four	83, 84	" Fifty-two	107, 108	Princetown Royalty	77
" Seventeen	51, 52	" Thirty-five	87, 88	" Fifty-three	111, 112	Lennox Island	58
" Eighteen	85	" Thirty-six	87, 88	" Fifty-four	111, 112		

PORTRAITS.

Beer, Frank D., M.D.	134	Fitzsimmons, Robert	137	Louise (Princess)	2	McMillan & wife, Alex.	94
Brennan, W. A.	26	Graves, A. L.	26	Lorne (Marquis)	2	McLean, A. A.	102
Bowers, P. R.	22	Gorman, Thos. P.	26	Longworth, Hon. John	35	Peake, James	36
Cotton, W. L.	22	Hensley, Hon. Jos.	35	Lawson, Henry	22	Prowse, Hon. Samuel	41
Caven, John	22	Haviland, Hon. T. Heath	36	Lawson, Stephen G.	22	Robertson, C. E.	62
Davies, Daniel	36	Heartz, Richard	35	McCourt, Peter	26	Rotchford, M. P.	26
Ferguson, Hon. Donald	41	Henderson, Kenneth	86	McKinnon, John L.	26	Sullivan, Hon. W. W.	41
Fletcher, J. H.	22	Lord, W. W.	35	McLeod, Hon. Neil	41	Wightman, Hon. Jos.	41

VIEWS.

Allan, Rev. James	78	Gates, Henry S.	78	McDonald, Wm.	141	St. Augustine Church	89
Anderson, George	102	Green, H. C.	118	Maxfield, Capt. E. C.	146	St. Patrick's Church	142
"All Right"	126	Gorrill, Humphrey	149	McWilliams, Alfred	146	St. Ann's Church	97
Anderson, Alex.	126	Holman, John W.	78	McDonald, John	159	St. Joiachim Church	102
Bagnall & Son, Wm.	86	Hyde, Henry	57	McNutt, James F.	142	Seaside Hotel	126
Bremner Brothers	94	Hardy, Frederick	38	McNutt, Peter	145	Swallwood, Robt.	141
Beer & Sons	102	Holroyd, Arthur W.	49	McDougald, Donald	105	Summerside Journal Office	118
Bank Prince Edward Island	35, 36	Henderson, Ewen	57	McGregor, Wm.	153	Squires, T. F.	153
Balderston, Geo. D.	105	Hughes, Benj.	73	McFadyen, Malcolm	150	Schurman, Caleb	126
Bridges, Robt.	137	Howard, Wm.	110	McLure Bros.	159	Smith, James	145
Beairsto, Benj.	142	Howatt, George	110	McKenzie, Angus	150	Sullivan, Hon. W. W.	38
Barlow, John	149	Harper, Noah	129	Mutch, George	54	Stewart, Neil	57
Cameron, R. H.	129	Hunter, Hugh	149	Miller, William	70	Sutherland, John S.	145
Cannon, T. C.	137	Hunter, James	153	Muncey, S. A.	118	Stewart, John	102
Crawford, John K.	149	Hamblin & Co., J. B.	150	Myers, Wesley	126	Simpson, Samuel	142
Cairns, John	150	Johnston, James	150	Mason, Geo.	126	Spence, Capt. Allan R.	86
Cowan, John	150	Johnston, James	146	Munn, Duncan	159	Simpson, John	89
Dodd, S. W.	86	Kelly, Edward	113	Montgomery, Hon. Donald	57	Sims, Lemuel	89
Dockendorff, George	153	Kay, David, M.D.	159	Nova Scotia Forge Works	73	Stewart, J. W.	105
Donald, Robt. T.	137	Lorne Hotel	121	Orr, John	94	Stretch, Joseph	110
Doughart, John	137	Leitch, John C.	97	Pope, Thomas H.	153	Taylor & Co., George	29
Dodd & Rogers	86	LePage, E. C.	97	Powe, Joseph	149	Taylor, E. W.	38
Dixon, James	49	Lawson, David	73	Provincial Buildings	25	Tryon Woolen Mills	129
Drake, Samuel and Wm. H.	57	Longworth, Henry	46	Pound, Wm.	142	Tuplin, James	145
Douglas, David	81	Large, Wm.	81	Reid, Hon. R. B.	149	Tanton, Thos. D.	153
Diamond, John R.	118	Lewis, H. E. J.	81	Richards, Hon. Wm.	145	Union Bank	65
Doughart, Wm.	146	McKinnon, Fraser & Co.	29	Reid, Wm.	142	Vessey, Richard	38
Ellis, Edward C.	149	McKay, John G., M. D.	57	Reid, James A.	153	Vessey, Thomas	78
Edwards, John R.	126	McKay, Albert	105	Ramsay, Hugh & John	146	Wright, Edward J.	142
Elliott, Richard & James	128	McMillan, Donald	70	Ramsay, Arch.	137	Wright, Archd.	110
Ellis, James	142	McMillan, Angus	70	Ramsay, Hugh A.	153	Wright, Benj. E.	29
Fitzsimmons, Robt.	137	McMillan, Lauchlan	81	Robertson, H. W.	113	Watson, W. R.	70
Ferguson, Hon. Donald	134	McMillan, Alex.	94	Robertson, John	57	Warren, Fredk. & Wm.	97
Fraser, Edward	94	McBeath, Alex.	78	Robertson, C. E.	62	Wortman, Isaac	149
Fleming, John	89	McCallum, Neil	78	Revere House	81	Woodman, John	153
Full, George E.	105	McRae, John	86	Rattenbury, Wm.	146	Young, Justice, LL.D.	46
Ferry, Rev. John	146	McKenzie, George	88	Sanderson, Wm.	159	Younker, John	110
Goodwin, Jacob L.	149	McKenzie, Ewen C.	105	Stair, E. D.	134	Yeo, Hon. John	146
Graves, A. L.	118	McKenzie, Neil S.	110	St. John the Baptist Church	159	Yeo, Hon. James	146
Gay & Son, James J.	105	McQuarrie, John	97	St. Joseph's Church	113	Bremner Bros. Advt.	164
Gill, Abraham	54	McDonald, D. H.	113	St. Patrick's Church	121		

PATRONS DIRECTORY PRINTED AND ATLAS BOUND BY BREMNER BROS., 44 QUEEN STREET, CHARLOTTETOWN, P. E. I.

MARQUIS OF LORNE, GOV. GENERAL.

H. R. H. PRINCESS LOUISE.

HISTORICAL SKETCH

—OF THE—

PROVINCE OF PRINCE EDWARD ISLAND.

THE individuals more or less connected with history have long been divided into two classes: "those who make history" and "those who write history." In one sense the former class comprises the whole human race, for every human being contributes something to that great stream of events, the course of which is mapped, and the flow of which is recorded by the pen of the historian: but the expression is commonly applied to the actors in the more important or more interesting scenes in the drama of life. Among these scenes a deep interest has always attached to the conquest of the wilderness by civilization, to the foundation of new nations, states, cities and communities, and to the first critical years of their development. Accordingly an attempt is made in the following pages to give, in the shape of a consecutive narrative, the chief events and incidents that have characterized the settlement and development of Prince Edward Island, from the earliest times down to the present day.

In the olden times it had generally been the case, that those who "made history" had long been in their graves, sometimes for centuries, ere those who "wrote history" began to record their great deeds. Those earlier writers of history could only rely upon doubtful traditions, or at best upon a few worn and scattered manuscripts, for the material from which they were to construct their enduring records. Endless mistakes were naturally the consequence, numerous conflicts were waged over disputed points, and many of them are unsettled even to the present day.

But in our more rapid age the writer of history often stands pen in hand, beside the pioneer, the workman, and the soldier, ready to record their deeds, ere yet the hunter's antlered victim ceases to quiver beneath his fatal shot, ere yet the echoes of the woodman's axe die away in the distance, ere yet the foeman's blood is wiped from the warrior's steel.

In harmony with this spirit of the age, the publishers of this and other similar works have sought to obtain as great a part of their history as their opportunities would permit them from living lips. Sons and daughters of those who led the vanguard of the army of civilization in its attack on the forest still live. From some of these we have been able to obtain facts regarding the development of different parts of the Province.

Besides the evidence thus procured from original sources, we give a succinct account of the early discoveries which gave the French what they considered a title to the Island. The history of this Island in point of interest is second to that of none of the British North American Colonies, while, as a record of the development of British Colonial Government, it surpasses them all in political value. The briefest outline of it cannot fail to show that the people whose actions and progress it records, have ever been distinguished by a profound respect for law and order, as well as by an unwavering determination to achieve for themselves and their posterity the fullest measure of civil liberty and political justice. The historical part of this work will, it is hoped, invest the accompanying maps and engravings with some degree of living interest to the reader, by recalling in connection with them associations of the past.

That in so voluminous a work, entering into so many details, we have entirely escaped error, no one can reasonably expect, but we have taken great pains to avoid mistakes, and we believe there are as few within the following pages, as in any volume of the kind published.

Among the many who kindly furnished Mr. C. R. Allen, Engineer in charge of surveys, with valuable information, including plans and surveys, we would respectfully mention, Hon. Joseph Pope, Commissioner of Crown Lands, Owen Curtis, Esq., Surveyor-General, and their gentlemanly assistants, Nicholas Conroy, Esq., Registrar of Deeds, and Norman J. Campbell, Esq., Deputy. Messrs. Manning and McNeill, of the office of Supt. of Education. Also, Messrs. John Ball, Joseph Ball, H. J. Cundall, P. D. Cox, John C. Underhay, John Clay, Alex. Anderson and Roderick Campbell, Surveyors, besides many other private individuals.

GEOGRAPHICAL POSITION.

PRINCE EDWARD ISLAND is situated in the Southern portion of the Gulf of St. Lawrence. It is separated from the Main Land by the Strait of Northumberland. Its nearest point to the Continent is Cape Traverse, which is only nine miles distant from Cape Tormentine in the Province of New Brunswick. It lies between the parallels of 46 and 47 of North latitude, and between 62 deg. and 64 deg. 30 minutes West longitude. In shape — it is long and narrow — its length along the shore being about 130 miles, and its greatest breadth — the boundary line between King and Queen's Counties — 34 miles; but its average breadth does not exceed 18 miles. Its coast on all sides is very much indented by inlets from the sea, many of which form very good harbors — thus affording good shipping facilities to almost every section of the Island.

DISCOVERY AND EARLY SETTLEMENT.

The date of the Island's discovery is a disputed point among all its previous historians, nor has the writer of this short sketch anything worth recording — to contribute towards its settlement. But although all interest — beyond what is purely historical — in this dispute has now happily, wholly passed away, it was probably, at one time, the most hotly contested dispute that has ever arisen in connection with this Island; for it appears to have grown out of the rivalries of England and France in their efforts to obtain, each to the exclusion of the other, the sole and permanent possession of this and the surrounding regions of North America. On the 24th of June, 1497, John Cabot, one of the most skilful and daring navigators of that time, then in the service of Henry the Seventh of England, for the express purpose of making further explorations of the New World discovered to Europe by Columbus seven years before, is said to have landed on the Island, and to have bestowed upon it the name of St. John, in honor of the day on which he had made his discovery. But if Cabot actually landed on the Island on that day — an event, in itself, by no means improbable, the English Government of the day failed to lay claims to it. In 1523 the coast of North America was visited by Verazani, a navigator employed by France to make discoveries in the New World. Verazani, in obedience to the instructions received from his master, claimed the regions he visited for the King of France. Many years afterwards, when France began her settlement in North America, she claimed this Island as one of the regions discovered on her behalf by Verazani in 1523. No formal attempt appears to have been made to settle the Island until 1663. In that year Captain Doublet, a French naval officer obtained a grant of the Island from the company of New France, for the purpose of establishing fisheries around its coast. Captain Doublet held possession of the Island until 1700; but during this period nothing appears to have been done in the way of establishing permanent settlements in the country. Notwithstanding the many advantages which the Island offered for the pursuit of agriculture—advantages so obvious, that they could scarcely have altogether escaped the observation of the most careless of the fishermen that had been, for so many years, in the habit of visiting its shores — it was not until the year 1713, upwards of two hundred years after its discovery, that this Island can be said to have begun to attract settlers to cultivate its fertile soil. An event took place in this year which gave the first stimulus to the permanent settlement of the Island. This event was the

TREATY OF UTRECHT,

which was signed in the year 1713, and by which a war of ten years duration, between England and France, was brought to a close. At this time, France held this Island, Cape Breton, and Canada, in undisputed possession, while the possession of Nova Scotia, then called Acadia, was disputed with her by England — many of the French forts in that province having been seized by the New Englanders, who, at that time, cheerfully owned their allegiance to the British Crown, and were among the bravest and most devoted of its subjects. One of the stipulations of the treaty was the cession of Acadia and Newfoundland to England. But this Island, Cape Breton, and Canada were still retained by France. As soon as the French population of Acadia learned that the province had been given up to England by their king, many of them began to move to this Island, choosing to encounter the privations and hardships incident to the settlement of a new country which they could still call their own, rather than live on their old farms in Acadia under a foreign, and at that time, much dreaded, if not hated flag. Thus the early French settlements began. Port Joy — the name which the French gave to what is now Charlottetown harbor — Pinnette, and Crapaud appear to have been the earliest of the French settlements on the Island. But a few years after the commencement of these settlements, the settlements of St. Peter's, Rustico, Malpeque, and a few others on the North Shore, began. Some of these settlements were a considerable distance apart from each other: and communication between them was attended with much difficulty, and, by no means, free from danger. The country being as yet, of course, destitute of roads and bridges, the journey had to be made by the sea shore or through a dense forest, with only an occasional Indian foot-path or the course of one of the Island streams to guide the traveller in his way.

It was not to be expected, under the circumstances, that the settlement of the Island could go on very rapidly. And it is stated, accordingly, on seemingly good authority, that in 1728, fifteen years after the settlement began, the population of the Island did not exceed 300, and that in 1745 it did not reach 1000. But in this year again war between France and England promoted the Island's settlement. The New Englanders, still as brave and as devoted to the interests of the British Crown as ever, resolved, upon the breaking out of this new war between England and France, to aid the mother land in the struggle, by despatching a fleet and army to capture Louisburg, then the capital of Cape Breton, and, next to Quebec, the strongest and most important military station which France had in America. The New England fleet and army came and Louisburg fell before them in June, 1745, after a siege of about six weeks. This put Cape Breton for the time in the hands of the English, and several French families moved to the Island in consequence. It was at this time that the settlement now called Rollo Bay began, although its first settlers came, not from Cape Breton, but from Acadia, which had now been in the possession of England for upwards of 30 years. Souris too received its first settlers at this time. Still, notwithstanding these accessions, the population of the Island, according to the estimates of a French officer who visited all its settlements in 1752, did not then reach 1500.

The final struggle between France and England for the possession of these regions was now drawing near. It was with great reluctance, and, as it afterwards appeared, with a secret determination to embrace the very first favorable opportunity of retaking them, that France yielded Newfoundland and Acadia to England in 1713. With this object in view she spent large sums of money in erecting the strong fortress of Louisburg in Cape Breton. From Cape Breton and this Island she secretly supplied her emissaries with the means of harassing the English settlers in Acadia, in order to prevent them from obtaining a permanent footing in the country. This led to frequent conflicts between the English settlers and their French Acadian neighbors — the latter being often aided by the Indians in their assaults upon the former. These assaults, at last, became so frequent and troublesome that the English deemed it indispensable to their safety to expel the French from the province. Stringent measures for this purpose were adopted in 1755, when a large portion of the French population was dispersed through the other British Colonies by order of the Nova Scotia Government. In the alarm created by this violent measure many of the French Acadians fled for shelter to this

Island, and thus swelled its population from about 2,000 to 5,000 inhabitants. In the following year (1756) war was declared between England and France. For the first two years England conducted her operations with languor, and met with but indifferent success. But in 1758 she took steps more adequate to the accomplishment of her object, and sent out a large fleet and army for the reduction of Louisburg and Quebec. This army was commanded by General Amherst, aided by two Lieutenant Generals, one of whom was General Wolfe, whose name is inseparably associated with the conquest of Canada by his great achievements in this war. Louisburg fell before this army after a seige of seven weeks. Cape Breton and this Island were surrendered to the British troops on the fall of Louisburg. Col. Rollo was sent by General Amherst from Louisburg with a detachment of troops to take possession of the Island. Colonel Rollo found a small garrison of about sixty French soldiers stationed at Port Joy, a small fort which stood near the present site of Charlottetown. This garrison yielded to Colonel Rollo without any resistance; and thus the Island passed under British rule. Many of the French settlers, dreading the rule of the English, now left the country; and the few that remained abandoned their cleared lands on the shore and retired to the interior and less accessable parts of the Island.

THE POPULATION OF THE ISLAND

during the French occupation does not appear, at any time, to have exceeded 5,000, although some writers have estimated it at double that number. Mr. John Stewart is, probably, the most reliable authority on this point that can be referred to. That gentleman, after a residence of many years on the Island, published in London, in 1806, a history of its settlement and progress up to that date. He, therefore, wrote from personal observation, and within, at most, thirty years of the time when the Island is said to have had its largest population under the French rule. Speaking of the remains of the French improvements Mr. Stewart says: It was evident that the greater part of the settlements were but a few years old. He mentions the years 1755 and 1756—the years in which the expulsion of so many of the French settlers from Nova Scotia by the English Government took place—as the probable commencement of most of the French settlements on the Island. These settlements were, for the most part, confined to the shores of the Hillsborough, Bedeque and Richmond Bays. The only French settlements of considerable extent, west of Richmond Bay, were on the shores of that part of the Island now known as Lots 13 and 14. Little attention appears to have been paid to farming by the French settlers until the reverses which France met with in Acadia, made it necessary for the French garrisons at Quebec and Louisburg to depend on the already well known fertility of the soil of the Island, for a great part of their food supplies. Then the French authorities began to discourage the pursuit of the fisheries of the Island, and to encourage that of agriculture. The large demand for agricultural products, created by the wants of the French garrisons, made farming profitable; and thus agriculture received its first impulse on the Island.

Though the Island was actually in possession of the English since the fall of Louisburg in 1758, it was not until the fall of Quebec in 1759, and the capture of other minor forts in the following year, deprived France of her last foothold in Canada, that it was formally ceded to England by

THE TREATY OF FONTAINBLEAU,

which was executed in 1763. 1763, then, is the date from which the civil history of this Island, as a British possession, begins. In that year it was placed under the jurisdiction of the the Government of Nova Scotia, of which Montague Wilmot was then governor. In 1764, the British Government deemed it desirable that a general survey of all British territories in North America should be begun, and completed at the earliest date of which the character and extent of the work to be done would admit. The survey of the northern portion of these territories was entrusted to Captain Holland. Captain Holland arrived on the Island, and according to instructions received from the Government, began his survey here in the summer of 1764. He completed his survey of the Island in 1766. By this survey the whole Island was divided into 67 Townships or Lots, of about 20,000 acres each, a division which has lasted to this day.

As soon as the Island became a British possession, it, of course, became necessary for the British Government to set about devising some method of settling it. The main object England had in view in planting colonies—which were then called plantations—was to extend her trade: and all questions concerning the colonies were usually referred to a body called the Board of Trade and Plantations. The question of the settlement of this Island was referred to that body by the British Government early in 1764; and it recommended a plan of settlement which was approved of by King George the Third in May of the same year. According to this plan the Island was to be divided into Lots and bestowed in grants, subject to certain reservations and conditions of settlement, upon persons having claims upon the Crown. The adoption of this mode of disposing of the Island, made it necessary to await the completion of Captain Holland's survey of it before the grants could be issued. Captain Holland's survey by which, as before stated, the Island was divided into sixty-seven Townships or Lots of 20,000 acres each, was received in London in 1766. In the meantime the number of applicants for grants of land, became so large that the Government had to resort to the expedient of the ballot-box in order, no doubt, to avoid, as far as possible, the labor of considering the claims of each applicant separately, and deciding in each case, according to merit. With the exception of a few small reservations which shall be mentioned hereafter, the whole Island was balloted away to favorites of the Crown, in August 1767.

The following is a list of the names of the fortunate drawers of tickets on that occasion, together with their respective prizes.

Lot 1. Philip Stevens, Secretary Admiralty.
2. James and William Hunter, Merchants.
3. C. Townsend, M. P.
4. Hon. Augustus Kepple.
5. Edward Lewis, M. P.
6. William Crowle.
7. James Montgomery, Advocate for Scotland.
8. Arnold Nesbet, M. P.
9. James Murray, Governor Quebec.
10. Simon Lutercil.
11. Col. H. Walsh, 28th Foot.
12. Messrs. Mure & Cathcart, Merchants.
13. John Powaall, Secretary Lords of Trade.
14. Capt. John Campbell, R. N.
15. Guy Carlton, Lieut. Governor Quebec.
16. J. Tuttle and Lieuts. Forbes & Hayter.
17. Messrs. B. & P. Burke.
18. Lieut. Col. Robert Stewart and Capt. William Allanby.
19. Capt. Walt. Patterson, (Gov.) & John Patterson, his brother.
20. Theod. Haltain and Capt. T. Basset.
21. Lauchlin McLaine and Lieut. H. McLaine.
22. John Gordon and Capt. W. Ridge.
23. Messrs. A. & L. McLaine.
24. Lieut. Col. Charles Lee and F. McLaine.
25. A. Kennedy and James Campbell.
26. Lieut. J. Stuart and Major Gordon.
27. Messrs. Seale & Spence, Merchants.
28. Capt. Holland, Surveyor.
29. Vice Ad. Sir C. Saunders.
30. John Murray.
31. Adam Drummond, M. P.
32. Wm. Young, Commissioner Lands, West Indies.
33. Richard Worgé, late Col.
34. John Dickson, M. P.
35. Alexander Maitland.
36. Messrs. Spence & Mill, Merchants.
37. Capts. Spry and Barker.
38. Col. Simon Fraser.
39. Lieut. Col. James Abercrombie.
41. Lieut. Col. John Campbell.
42. Lieut. J. McDonnell and others.
43. Sir George B. Rodney.
44. Will Fitzherbert, M. P., and R. Campbell, Merchant.
45. Will Burt, M. P., and J. Callender.
46. Alexander Fordyce and Robert Gordon.
47. Lieut. Col. G. Graham and Robert Porter.
48. Samuel Fouchette, M. P., and Lieut. Col. J. Cunningham.
49. Lieut. Col. Christie and Capt. James Stevenson.
50. Lieut. Col. H. Gladiner and Peter Innis.
51. John Pringle.
52. Lieut. Col. Stuart Douglas and Lieuts. W. and S. Douglas.
53. Dr. Huck J. Williams and Lieut. G. Campbell.
54. Robert Adair, Surveyor to the King.
55. F. McKay, S. McKay and H. Findlay, Postmaster, Quebec.
56. Lord R. Townshend.
57. Samuel Smith and Capt. J. Smith, R. N.
58. Joshua Manger.
60. Messrs. Wrightson & Shaw.
61. Richard Cumberland.
62. Richard Spry.
63. H. Palliser.
64. Col. Richard Maitland.
65. Richard Wright and Hugh Owens.
67. Hon. Robert Moore.

The above grants were issued through Lord Campbell, Governor of Nova Scotia, of which province the Island, at that time, formed a part.

Lots 40 and 59 were bestowed upon Fishing Companies, who had established fisheries on them some years before; and Lot 66 consisting of only 6000 acres was reserved for the King. The following reservations were also made.

On every Township a sufficient quantity of land for military purposes, wherever required; 100 acres for Church purposes and 50 acres for Schools. 500 feet from the shore were reserved all round the coast, wherever needed, for the prosecution of the fisheries. But by far the most important reservation, from a historical point of view, was

THE QUIT RENTS.

These were rents reserved by the Crown for the purpose of paying the salaries of such officials as might be found necessary in the due administration of the public affairs of the Island. Every grantee was bound, by the terms of his grant to pay to the Crown, yearly, a certain rate per 100 acres on his estate. Three rates of quit rents were fixed upon, to correspond with the estimates then made of the values of the different estates. On the following twenty-six Lots, six shillings sterling per 100 acres were charged,—viz: Nos. 5, 13, 14, 15, 16, 17, 18, 19, 24, 25, 26, 32, 33, 34, 35, 37, 39, 40, 54, 55, 56, 57, 58, 59, 63, 64. Four shillings per 100 acres were charged on Lots Nos. 6, 8, 9, 10, 11, 12, 21, 22, 23, 27, 28, 29, 31, 36, 38, 41, 42, 43, 44, 45, 46, 47, 48, 49, 50, 53, 61, 62, 65. And, on the following Lots,—viz: Nos. 1, 2, 3, 4, 7, 20, 30, 51, 52, 60, 67, only two shillings per 100 acres were charged. This earliest classification of the lands of the Island is recored in the belief that many will find it interesting to compare it with the classifications of lands on the basis of their original values made in our own day.

The above rates of quit rents were to become payable—one half five years, and the whole amount ten years, after the date of the grants. That is, the payment of one half of the quit rents was to begin in 1772, and to continue to be paid yearly until 1777, when the whole rate would become payable, and continue to be payable, to the Crown, every year thereafter.

Besides the payment of the above rates of quit rents, the original grants imposed on the grantees the following

CONDITIONS OF SETTLEMENT.

Every grantee was to settle his estate at the rate of one person to every two hundred acres in his estate, within ten years of the date of his grant. And, at least, one-third of every estate was to be settled in this proportion within four years of the date of the original grants. The settlers to be thus introduced were to be Protestants taken from foreign countries, or the North American colonies. The prejudices of the time will sufficiently account for the restriction with regard to religion, and that with regard to nationality was due to an idea which then prevailed among the governing classes of England, that emigration from the mother country would undermine the military strength of the nation. That both these restrictions rendered the terms of settlement annexed to the original grants very difficult, if not impossible of fulfilment to the letter must be admitted. But very few of the original grantees gave themselves any trouble about these terms. The only object which the great majority of them had in view, in seeking to obtain grants of land on this Island, was to convert these grants into ready cash as soon as possible. Accordingly, we find that many of them sold their Island estates in England, immediately after the ballot put them in possession of them, without waiting to have the title deeds issued by the Governor of Nova Scotia in their own names.

In 1768, a majority of the proprietors petitioned the British Government to grant the Island a separate Government, offering to begin the payment of one-half their quit rents, at once, in order to meet the expenses of the civil establishment. The prayer of this petition was granted, and the Island became

A SEPARATE PROVINCE IN 1770.

Walter Patterson, Esq., one of the proprietors of Lot 19, was the first Governor of the Island, as a separate Province. He, accompanied by other officers from England, arrived on the Island in the summer of 1770. Soon after his arrival he began to institute inquiries, as to how far the terms of settlement had been complied with by the proprietors. But though it was now three years since the grants were made, it was found that there were only five proprietors, and one hundred and fifty families resident on the Island. According to the terms of settlement, one-third of all the estates should be settled at the rate of one person to every two hundred acres, within four years after the date of the grants. And as only one year of that period now remained unexpired, it was plain that the required number of settlers could not be introduced within that time. Most of the proprietors made no effort at all to settle their lands. Many of the estates changed owners as often as the proprietors, for the time being, could find purchasers for them, who were able and willing to give a little more for them than they themselves had paid for them. The greater portion of the land of the Island had, from the first fallen into the hands of men who had no other object in view than to make as much money out of them as soon, and with as little trouble to themselves, as possible; and they continued to be passed over from one class of mere speculators to another, for several years. As the lands without settlers could bring no income to the proprietors, the proprietors were not very willing to pay money on account of them. Many of them failed to keep their promise to pay the quit rents, so that the receipts from that source fell far short of the requirements of the newly established Government, and all the government officials lost a great part of their salaries in consequence.

Though the population of the Island was scarcely 1000 in 1770, when it was erected into a separate Government, a constitution was granted to it very soon afterwards; and its first Legislature met in 1773. It consisted of eighteen members. The members of Government were then appointed by the Crown and constituted both the Legislative and the Executive Council of the time. The representatives chosen by the people, had no voice in the Executive, but their consent was necessary to the passage of any new law or the imposition of any new tax. One of the first subjects to which the representatives of the people directed their attention was the nonfulfilment of the conditions of the original grants by the proprietors. A bill authorizing the collection of quit rents by the law courts of the Island was passed. This measure received the Royal assent; but the Island Government, which was independent of the people's representatives, did not, for some years, make any attempt to put it in force. The proprietors were thus permitted to go on disregarding the terms on which they held their lands, and the Governor finding the receipts from the quit rents inadequate to the wants of his Government, took the bold step of appropriating £3000, voted by the British Parliament in 1772, for the purpose of erecting public buildings on the Island, to the payment of the salaries of the officers of the Island Government. The Governor visited England in 1775. One of the objects of his mission was to get the civil establishment of the Island put on the same footing as those of the other colonies. In this he succeed, and in future the salaries of the Governor, and the principal officers of the Island Government were to be paid out of the English Treasury. At the same time that the Home Government assumed the payment of the civil list of the Island, it passed an order in Council, directing the Governor to enforce the payment of all arrears of quit rents, and the punctual payment of all quit rents in future. But like the bill to the same effect, passed by the Island Legislature at its first session in 1773, this order was allowed, for some years, to remain a dead letter.

During Governor Patterson's absence in England, the Government of the Island was administered by Mr. Calbeck. Mr. Calbeck held the office of Attorney-General in the Island Gov-

ernment, and he succeeded to the office of Administrator in virtue of his being the senior member of the Island Executive Council.

THE AMERICAN WAR OF INDEPENDENCE

broke out in 1775, shortly after Mr. Calbeck became Administrator of the Government of the Island; and as a consequence of his recent promotion to that high station, that gentleman had the unpleasant attention paid him, of being kidnapped by American privateers, and carried away to the head-quarters of the American army in Massachusetts. The privateers which perpetrated this act were sent to cruise in the Gulf of St. Lawrence, to intercept the English ships that were then employed in conveying military supplies to Quebec. They missed the English ships, but to compensate themselves for this disappointment, they bravely resolved to attack and plunder Charlottetown, then a mere village, and totally unprotected. They effected a landing without the least opposition. After robbing the place of every thing of value which they could carry away, they seized Administrator Calbeck and his Surveyor-General, Mr. Wright, and took them as prisoners of war to the head-quarters of the American army at Cambridge, Massachusetts, where, fortunately for Mr. Calbeck and his fellow prisoner, the supreme command was held by Washington. As might be expected, General Washington at once liberated the prisoners, and caused all their property to be restored to them — at the same time dismissing their cowardly captors from the American service. Another, and still more painful incident of the early history of the Island took place this year. A ship loaded in London with supplies of goods for Charlottetown, having also a number of emigrants on board, was wrecked on the north coast of this Island, in the early part of November. The crew and the emigrants escaped with their lives; but almost the whole of the cargo, together with the supplies which the emigrants brought from home with them, was lost. This accident occasioned great distress, not only to the emigrants, but also to the settlers who depended for many very necessary supplies on the cargo that was lost.

To guard against further surprises by American privateers, an armed brig named the *Diligence*, was stationed at Charlottetown in the summer of 1776, and remained until she was relieved by the war sloop *Hunter* in November. Just at the time of the arrival of the *Hunter*, a plan, laid by a number of Nova Scotian rebels for the plunder of Charlottetown, was ready for execution. The Captain of the *Hunter*, hearing of this plan, and learning that the vessel in which the rebels intended to convey themselves to Charlottetown was lying in Bay Verte, sent his lieutenant with a vessel, quickly fitted up for the purpose, in pursuit of her. The lieutenant succeeded in capturing the rebels' vessel, and brought her into Charlottetown. The Island suffered no further molestation from either rebels or foreign enemies, from that day up to the present time — the New England privateers which carried away Administrator Calbeck being the last hostile expedition that ever visited its shores.

In 1778 an effort was made to form a company of militia on the Island; but as many of the small number of men fit to serve the purpose, then to be found in the Province, had already enlisted with English recruiting officers, for the British army, the company thus formed was a very weak one. The British Government, however, sent four companies of provincial militia from New York for the defence of the Island, and caused barracks to be built in the neighborhood of Charlottetown for their accommodation.

The Hon. T. Desbrisay was acting Lieutenant-Governor in 1779. In the following year Governor Patterson returned from England, and began at once to take legal proceedings for the recovery of the quit rents. Nine whole, and five half Lots were sold to satisfy the judgments obtained against their proprietors in the Supreme Court of the Island, in consequence of these proceedings. That the Governor had the fullest authority for taking such steps to enforce the payment of quit rents could not be denied. Nor could it be denied that the proprietors of the lands sold, with many other proprietors besides, had rendered themselves liable to the action taken against them; for not only did they fail in the payment of the quit rents, but they made no attempt whatever to carry out the terms of settlement, enjoined no less strictly than the payment of the quit rents, by the titles on which their estates were held by them. To show how little they regarded the terms of settlement, it will be sufficient to state that, although according to these terms, every one of the 67 Lots into which the Island was divided, should have at least 100 inhabitants within ten years from the date of the grants, there were, at the end of that period, 48 Lots without a single inhabitant, while there was scarcely one Lot that had the required number of settlers. The only Lots on which any considerable number of settlers was to be found, ten years after the date of the grants, were Lots 18, 21, 28, 31, 34, 36, 5.., 57, 58 and 59. But nothwithstanding this glaring neglect on the part of the proprietors, so great was their influence with the home authorities that Governor Patterson was removed in 1786, in order to make room for a successor who should be devoted to their interests.

The proprietors of the lands sold for the quit rents in 1781, petitioned the Home Government that those sales should be made void and the lands restored to them. They so far prevailed that a bill to make those sales voidable was sent out to Governor Patterson, with instructions from the Secretary of State for the colonies, to have it passed into law by the Island Legislature. But the Governor, taking advantage of some errors which this bill contained, declined to carry out his instructions regarding it. The course thus taken by the Governor was a bold one, but though the home authorities disapproved of it, they did not then send out orders to have it reversed, so the matter was allowed to drop for a time.

Governor Patterson spent the remaining years of his administration (from 1784 to 1786), in getting bills passed by the Island Legislature, confirming the sales of 1781. In these efforts the majority of the settlers heartly sympathized with the Governor.

Governor Fanning, who was appointed to succeed Governor Patterson, arrived on the Island in the fall of 1786, but he did not assume the Government until the following summer. Governor Fanning owed his appointment to the influence of the proprietors; and he was disposed to serve the proprietors in return. Accordingly, in the first session of the Island Assembly held under him, he caused a bill to be introduced and passed, making the land sales of 1781 void; but this bill never received the Royal assent. Governor Patterson made many warm friends among the people, on account of the stand he took in endeavoring to force the proprietors to comply with the conditions of the original grants; while those among them who sympathized with the proprietors now rallied round Governor Fanning. Thus the people were divided into two parties — on the question which continued, under the appropriate name of the Land Question, to form the chief dividing line in Island politics, from the days of Governors Patterson and Fanning, down to our own time.

As the proprietors continued to neglect their duties towards their estates, the Island Assembly was becoming more bold and persistent every year in its demands, that the terms of the original grants should be enforced. With this end in view it caused an investigation to be made in 1797, to ascertain how much of the Township lands of the colony was then settled. This investigation revealed the facts, that 23 Townships were uninhabited, that there were 6 Townships which had but 250 inhabitants, and 12 Townships which had only 200. The total population of the Island was found to be considerably under 5000.

The above facts, showing as they do how utterly the proprietors neglected the terms on which they held their estates, were embodied by the Island Assembly in a petition to the Home Government, praying, either that the proprietors should, in future, be compelled to comply with the terms of their title deeds, or else that their estates should be escheated or revested in the Crown. But although this latter alternative was the precise remedy prescribed by the original grants for the grievance sought to be redressed, the Home Government, instead of granting the prayer of the petition, relaxed the terms of the original grants in favor of the proprietors. From this day forward the influence of the proprietors with the Home Government, proved strong enough to prevent every measure adopted by the Island Legislature to enforce the payment of quit rents or to establish a court of escheat, from receiving the Royal assent.

The utter neglect of their duty on the part of the proprietors, with respect to the settlement of their estates, which the investigation of 1797 revealed, was the less excusable from the fact, that the large numbers of American loyalists, which the close of the American war in 1783 sent out to seek new homes under the British flag, offered them a most desirable class of emigrants from which to draw settlers for their unoccupied lands. Mr. Stewart, in his history, regrets that so little effort was made to induce loyalists to settle on the Island. A few of them came to the Island in 1785, and settled mostly on Lot 26. These, a few years afterwards, as Mr. Stewart tells us, distinguished themselves by raising more wheat than any equal number of settlers on the Island.

Between 1784 and 1797, settlements were begun on the following Lots,— viz: Nos. 47, 48, 50, 56, 65, 25, 26, 30, 54, 63, 64, 27, 41, 42 and 49.

As the name of St. John which, up to this time, the Island bore in common with several other places in the neighboring colonies, was found to be occasioning many mistakes in connection with the mail communications of the colony, it was deemed expedient to give the Province a new name; and as Prince Edward, the father of our present Queen, happened to be residing in Halifax at the time, as commander-in-chief of the forces in British North America, it was resolved to call the Island after him. A bill to that effect was passed by the Island Legislature in 1799, and received the Royal assent in the following year. So that the opening year of the present century found this Province rejoicing in the new and Royal name of Prince Edward Island.

In 1802 the Home Government remitted the larger part of the arrears of quit rents then due by the proprietors. As this reduction of their arrears enabled the proprietors the more easily to find purchasers for their estates, many of them availed themselves of the opportunity thus afforded them to sell their lands. So that between the years 1802 and 1806, more than one-third of the Island became the property of new owners. Lord Selkirk, who had lately bought the extensive district, which is now known by the name of Belfast, brought 800 immigrants from the Highlands of Scotland, and settled them on his new estate, chiefly on the remains of the old French clearances, on the shores of Point Prim. It was at this time that the settlement of Lots 29, 44, 45, 53, 57, 58, 60 and 62 began.

Notwithstanding the large amounts of arrears that were forgiven the proprietors in 1802, many of them still continued to neglect the payment of their quit rents. In consequence of this neglect, legal proceedings were taken against some of the more notorious delinquents at the instance of the Island Legislature. Judgments were obtained against a dozen Townships in the Island law courts; but to no purpose; for on this — as on all other similar occasions before and since — the proprietors were enabled, through the indulgence of the Home Government, to set every step, taken by the Island Legislature to make them comply with any of the terms of their grants, at defiance. The proprietors, feeling secure of the favor of the British Government, continued to neglect their duties to the Island. And by this unworthy conduct on their part, not only was the material prosperity of the Province greatly hindered; its political and social development was marred by the increased bitterness which it must naturally have imparted to all discussions of the Land Question — a question which engrossed the greater part of the politics of the Island for a century.

In the session of 1803 the Island Assembly, seeing that the proprietors — notwithstanding the large amounts of arrears of quit rents that had been recently forgiven them by the Crown — still continued to neglect making any payments, passed an act authorizing the establishment of a Court of Escheat on the Island, with a view to having all the estates whose proprietors failed to pay the quit rents still due, revested in the Crown. This act was duly forwarded to the Colonial Office in London, to receive the requisite royal allowance. But strange to say, no trace of this act could be found by the Island Assembly for many years. When the Local Legislature next met, which was not until 1805 — no session of the Assembly having been held in 1804 — inquiry into the fate of the Escheat Act of 1803 was at once made, but no information regarding it could then be obtained, and a similar Act was passed forthwith. Whether or not these acts ever received the Royal assent has never been ascertained. And the mystery hanging over their history was the occasion of many a long discussion during the escheat controversy which agitated the country for so many years.

The progress of the Island was very slow during the eighteen years of Governor Fanning's Administration. That Administration came to an end in 1805, when Colonel Desbarres was appointed to succeed him as Lieutenant Governor of the Island. Colonel Desbarres' term of office lasted eight years, during which time the public affairs of the country appear to have been conducted with more than the usual calmness. But this unusual calm was destined to be disturbed under the more vigorous Administration of his successor, Charles Douglas Smith, Esqr.

Governor Smith assumed the reigns of Government in 1813. As war was then raging between England and the United States, Much of Governor Smith's attention during the earlier years of his Administration, was occupied with the forming of companies of malitia for the defence of the Province. But peace was restored in 1815, after which Governor Smith began to bestow some of his attention on the manner in which the proprietors were carrying out their obligations regarding the payment of their quit rents, and the settlement of their lands. He caused Lots 15 and 55 to be escheated in 1817; but the interference of the Crown on behalf of the proprietors, prevented him from taking any further proceedings in that direction. Governor Smith never got on very well with the House of Assembly. He resorted several times to his prerogative of dissolution, with the view of securing the return of an Assembly to his liking; but in this he does not apper to have ever succeeded. In 1814 he dismissed the Assembly in a fit of passion, and never called it together again until 1819. Having taken offence at some of the proceedings of the Assembly during the session of 1820, he prorogued it and never called the Legislature together again during the remainder of his term of office, which ended in 1824.

In the last year of Governor Smith's Administration the first Prince Edward Island newspaper made its appearance — an event in itself sufficiently memorable, but rendered still more so by the action which Governor Smith saw fit to take regarding it. On the morning of Saturday, the twenty-third day of July, 1823, the first issue of the *Prince Edward Register*, was published by Mr. James Douglas Haszard. This publication contained articles animadverting in severe terms on some of the Lieutenant-Governor's recent acts. In these articles the Governor was charged with having stretched his powers and prerogatives, far beyond their legitimate limits in the exercise of every function appertaining to his office, but especially in his capacity of Judge in the Court of Chancery. For giving publicity to this latter charge, Governor Smith caused Mr. Haszard to be cited before the Court of Chancery, to answer a charge of contempt of that Court. The young publisher's situation appeared critical enough; for the Governor against whom his alleged offence had been committed, was to be the Judge before whom he was to be tried. Mr. Haszard appeared in due time before Governor Smith's judgment seat in the Court of Chancery, to answer the charge of contempt of that Court preferred against him. But the Governor contented himself with making Mr. Haszard reveal the names of the authors of the obnoxious articles, and dismissed him, with the advice to be careful in future to avoid giving offence to men in authority. Though these proceedings at first produced a great sensation in Charlottetown, they served, in the end, to invest the appearance of the first Island newspaper with more than the usual degree of interest incident to similar occasions in other communities, and to assure future publishers that the press would be safe from the attacks of arbitrary power in this province. The battle of the freedom of the Prince Edward Island press, thus fought for and won, at the very opening of its career, has been maintained in its fullest integrity ever since; for in no country has the press shown itself more ready to expose every species of public abuses than in Prince Edward Island.

At this time the winter mail route was between Woodville and Pictou. The communication by this route was very irregular, and often suspended for weeks together. The settlement of New Glasgow was founded in 1819, by a number of immigrants from the neighborhood of the Scotch City of that name. In the same year the people of the Island were informed by Royal Proclamation that, by the terms of a convention, lately held by representatives of England and the United States, and ratified by the Governments of both countries, American fishermen were, in future, precluded from fishing within three miles of the shore.

Education now began to receive some public attention, and an institution called the National School was opened in Charlottetown in 1821.

Colonel John Ready who had been appointed to succeed Governor Smith, arrived in the Island in 1824. Governor

Ready ordered a general election to be held shortly after his assumption of the Government of the colony. He summoned the House to meet for the despatch of business in January of 1825. As no session of the Island Legislature was held since 1820, the new House found a great deal of work to do. Both Governor and Assembly showed great zeal for the public good. Two sessions of the Legislature were held this year and a great many very useful measures were passed.

The statistics of this year shew that the Island had now made considerable progress. 47,000 bushels of potatoes, 11,000 bushels of oats, and 700 bushels of wheat were exported, and 40 vessels, averaging a tonnage of upwards of 200 tons each, were launched in 1825. Next year 54 vessels were built. A motion was made in the Assembly this year by one Mr. Cameron, to have the Catholics of the Island admitted to civil offices; but though the motion was well supported in the House, it was lost by the casting vote of the Speaker.

The first census of the Island was taken in 1827. The population at that time was 23,000. Charlottetown and Royalty had a population of 2,000. Bridges now began to be built, and roads to be improved and extended all over the country.

In 1828 Governor Ready, according to instructions received from Home, issued a proclamation, demanding the payment of all arrears of quit rents since 1823, which then amounted to about £10,000 str., or $50,000. The Island Assembly petitioned the King to remit these arrears — declaring that the colony did not contain enough money to pay the amount due, and that the whole revenue of the Island did not exceed £2000, or $10,000. The winter mail route was changed to Cape Traverse in 1829, where it has remained ever since. In this year 86 emigrants from the Isle of Skye settled in Belfast. In the following year, several small bands of immigrants arrived from different parts of the old country.

A bill authorizing the establishing of an Academy in Charlottetown, was passed in 1829. And in 1830, a bill admitting the Roman Catholic population, to all the political rights and privileges enjoyed by their Protestant fellow colonists was passed.

Colonel Young succeeded Colonel Ready as Lieutenant Governor in 1831. The new Governor arrived in Charlottetown on the 27th of September, and was welcomed by the people with great cordiality. In the Summer of this year the people of the Island were startled by the occurrence of an eclipse of the sun, which suddenly changed the light of a clear day into almost midnight darkness, and made the stars distinctly visible in the sky at noon. The good people of Charlottetown were scarcely less excited over the appearance of another wonder, of a very different kind. In September they beheld the first Steamboat that ever entered the Strait of Northumberland steaming up their harbor. The appearance of the Steamer brought the whole population to the wharf, to gaze in wonder on the unwonted sight. This Steamer was the *Royal William* which had occasion to call at Charlottetown, on her way to Quebec.

In the first session of the Assembly, held under Governor Young, an act was passed authorizing the Government to offer a subsidy of £300 a year, to a suitable Steamboat, to run between Charlottetown and Pictou. The Steamboat *Pocahontas*, under the command of Captain Davison, was soon secured for this service. She made her first trip between Charlottetown and Pictou on the 11th of May, 1832, and remained on the route for several years, making two trips a week.

At this time the Cholera had made its appearance in Nova Scotia, and great precautions were taken by the Island Legislature, to prevent its introduction into this Province.

The census of the Island was taken for the second time in 1833. The population now rose to over 32,000, showing an increase of 9,000 in the last six years. Charlottetown had a population of 2,500. Among the acts passed by the Assembly this year was one to limit the duration of the Colonial Legislature to five, instead of seven years as heretofore.

Island politicians now began to demand constitutional reforms, looking in the direction of Responsible Government. In 1834, a majority of the Assembly passed an address to the King, asking for the establishment of an Executive Council, distinct from the Legislative Council, in which body both functions had hitherto been combined. A motion was made in the same session to make the Legislative Council elective. This motion was rejected, but only by the casting vote of the Speaker. A petition praying that the clergy reserves should be appropriated to the support of general education was also adopted this session and forwarded to the Home Government.

A new Assembly met for the first time in the winter of 1835. At this time strong jealousies existed between the Assembly and the Legislative Council; and in this session the Council took the extreme course of rejecting the Revenue Bill prepared by the Assembly. As neither body showed any disposition to yield, the Legislature had to be prorogued without providing the supplies necessary for the public service. But the Legislative Council being also the Government, could get on much worse than the House of Assembly without the supplies. So that body soon yielded the main point in dispute. The Legislature was called together and the supplies were granted. An act authorizing the sale of all glebe and school lands was passed during the first session of this year. This act received the Royal assent, and thus the clergy reserves of this Island were secularized in 1836, by the sanction of William the Fourth.

Governor Young died at Charlottetown, on the 1st of December, 1835. He was succeeded by Sir John Harvey, who arrived in August of the following year. At this time the question of Escheat was occupying a great deal of the attention of the Island Legislature. Petitions were sent home praying for the establishment of a Court of Escheat on the Island. But the home authorities, as usual, lent a deaf ear to these petitions.

The Central Academy was opened in 1836; the Rev. Chas. Lloyd and Mr. Brown being the first teachers. But Mr. Lloyd's health soon failing him, the Rev. James Waddell, of Truro, Nova Scotia, became head master. Under Mr. Waddell the Academy grew into a very valuable educational institution.

The Island made steady progress during the past ten years. 123,000 bushels of oats, 16,000 bushels of barley, 71,000 bushels of potatoes and 800 bushels of wheat were exported in 1837.

In this year Victoria succeeded to the throne of the Mother Country. Governor Harvey was transferred to the governorship of New Brunswick, and Sir Charles Fitzroy became Governor of this Island. The first official report of the state of Education appeared this year. From it we learn that there were only 51 schools in the country, attended by 1669 scholars. Of these numbers, Queen's County had 21 Schools, attended by 624 scholars, King's County 15 Schools, attended by 490 scholars, and Prince County 15 Schools, attended by 535 scholars. Mr. John McNeill was appointed Visitor of Schools for the whole Island in the early part of this year. It is from his first report that the above statistics are derived.

A Steamboat called the *Cape Breton* was associated with the *Pocahontas* in the mail service of the Island in 1835.

The 28th of June, 1838, was a gay day in Charlottetown. It was the day on which Queen Victoria was crowned, and the event was celebrated with great enthusiasm in the little capital of the Island. The Island militia vied with the company of regular soldiers then stationed at Charlottetown. On the morning of the auspicious day, the jail door was thrown open and all the imprisoned debtors set free. At night the town was brilliantly illuminated. This was the grandest demonstration and the gayest festival which Charlottetown had yet seen.

In 1839 the Lieutenant-Governor received instructions to form an Executive, separate from the Legislative Council. These instructions were immediately carried out, and a new Executive Council consisting of nine members was accordingly called into existence. Escheat still continued to agitate the public mind. A bill in reference to Escheat passed by the Assembly was rejected by the Legislative Council. The Assembly then sent its Speaker, W. Cooper, Esq., to England, to lay the wishes and claims of the people of the Island, with regard to Escheat, before the British Government. But on Mr. Cooper's arrival in London, Lord John Russel — who was then at the head of the Colonial office — declined to give him as much as a hearing on the subject of his mission.

In this year the Island received 600 emigrants from Ireland.

An act authorizing the construction of a Lunatic Asylum was passed in 1840. In July of the same year, the first packet of the Cunard Line arrived at Halifax. 281 emigrants from the Isle of Skye, arrived on the Island in the Autumn of this year.

The census was taken for the third time in 1841. According to the returns of this census, the Island had then a population of 47,000. In this year Governor Fitzroy was translated to the West Indies, and Sir Henry Vere Huntley was appointed to succeed him as Lieutenant Governor of this Island. Governor Huntley arrived in November. When he met the Island Legislature for the first time at the opening of the session of 1842, he called its attention specially to the state of Education. According to the School Visitor's report of that year, there were 121 Schools in the Province — 55 in Queen's County, 27 in King's and 39 in Prince, while the scholars numbered upwards of 4000. Steps were taken during this session, to provide for the erection of a Colonial Building. The *Pocahontas* was superseded by the Steamer *St. George* in the mail service of the Island.

The corner stone of the Colonial Building was laid on the 16th of May, 1843, by Governor Huntley. The ceremony was an imposing one — the masonic body taking a prominent part in it. This was the year in which the great disruption of the Church of Scotland, in which the Free Church of Scotland had its origin took place. This movement affected the adherents of the Church of Scotland in this Island, who soon became divided into Free Church men and Kirk men, after the example set them by the parent Church. At this time, too, the Repeal movement in Ireland, was at its highest pitch of popularity, with Daniel O'Connel at its head. And both the movement and its great leader, had many warm sympathizers among the Irish settlers, in the woods of Prince Edward Island.

The discussions which took place in the Assembly, in the session of 1845, showed a growing desire on the part of the representatives of the people, to get direct control of the conduct of public affairs, but more especially of the expenditure of the moneys realized from taxes imposed by themselves. Many of the people felt it a great injustice, that, while they were obliged not only to pay rents for their lands, but to bear almost the whole burden of opening all the new roads, building all the bridges and wharves, and carrying on every other work of public improvement necessary to make the Island a country fit to live in, the proprietors should be allowed to hold their estates until they were made valuable by the labors and the taxes of their tenants, without being obliged themselves to comply with any one of the terms for the improvement of those estates to which the original grants bound them, in short, without contributing to the improvement of the colony in any way whatever. To prove the justness of the people's complaint, and show the magnitude of the injustice which they actually suffered in this respect, it will be sufficient to state that, of the large sum of $356,000 which had been spent during the twelve years immediately preceeding the year 1838, in the construction of roads and bridges and other public works, only $22,240 were contributed by the proprietors.

In 1845, the Agricultural Society formed some years previously, assumed the title of the Royal Agricultural Society of P. E. Island, in consequence of Prince Albert's becoming in that year its patron. And whether owing to this mark of Royal favor or not, the Society now began to show many signs of increased life and usefulness; and the great progress which the Island has since made in agriculture, is owing, in no inconsiderable degree, to the valuable information which it has caused to be circulated among the farmers, and to the improved stock and breeds which it was chiefly instrumental in bringing into the country. A geological survey of the Island was made in the summer of 1846, by Dr. Abraham Gesner.

In those days election contests were sometimes fought with much sterner weapons than in our days, and though it is not desirable to perpetuate the memory of those early conflicts, it may be here recorded as one of the most memorable events of that time, that the election in connection with which the famous Belfast riot took place, was held at Pinnette, on the first day of March, 1847. A more pleasant reminiscence of this year is to be found in the fact that, at the opening of it, the Legislature met for the first time in the fine Colonial Building in which it has continued, from that day to this, to hold its annual sessions. During the Legislative session of this year, an address to the Queen praying for the establishment of Responsible Government in this Province was adopted by the Legislature. Governor Huntley gave a hearty support to this movement. But the time was not yet ripe for it, so it failed of success for a few years longer. Another important event of this year was the arrival of upwards of 400 emigrants from Ireland, to add to the population and the general prosperity of the colony.

The year 1848, during, which the spirit of revolution, spread wildly over all Europe — overturning the throne of France and putting the stability of the Governments of all the surrounding nations to a severe test — found the Government of this Island passing laws for preventing riots at elections, and making preparations for taking the census, and left them to the undisturbed pursuit of these peaceful measures. According to the census of this year, the population of the Island amounted to 62,634.

Towards the close of 1847, Governor Huntley left the Island, and at the beginning of 1848 Sir Donald Campbell was installed in his place as Lieutenant Governor of the Province. A great impetus was given to the Agriculture of the Island in 1849, by the opening of the United States markets to some of its products. An organization of the Sons of Temperance was formed this year in Charlottetown. It was in the Fall of this year that the brig *Fanny* sailed from Charlottetown for California, conveying the first band of Island adventurers to the recently discovered gold mines of that country. The contest for Responsible Government was not lost sight of. After a lengthy debate on the subject, the House of Assembly passed an address to the Queen, offering to provide for the payment of the Civil List, on the conditions that the quit rents should be transferred to the Local Government, and that the Assembly should be permitted to nominate four of the nine members constituting the Executive Council. This offer was refused, and in consequence of this refusal the House of Assembly, in the session of 1850, resolved to withhold the supplies until the Executive Council should be remodelled to meet its views. The Governor, not having the power to comply with this demand, was obliged to prorogue the House, without obtaining from it the usual vote of supplies for the public service. Before it was prorogued, the House passed an address to the Queen, and drew up a memorial to the British House of Commons, setting forth its claims and justifying, while regretting the step which it had been forced to take in order to enforce them. As the refusal of the Assembly to grant supplies, left the Government without any means to carry on the public business of the country, the Governor called the Legislature together a second time. It met in April, and this time the House granted some supplies subject to certain specified appropriations; but it declined to proceed any further with the public business until the Government was reformed in accordance with its wishes.

Governor Campbell died in October, and Sir Alexander Bannerman, who was appointed to succeed him, reached the Island in March, 1851, after a passage of five hours across the Strait in the ice boat.

Governor Bannerman summoned the Legislature a few days after his arrival, and in opening the session he announced that he was empowered to introduce Responsible Government on condition that the Provincial Legislature should make suitable provision for the two leading officers of the existing Government on their retiring from office. The House agreed to grant a retiring allowance of £200 Island currency, a year to both the Attorney General and the Colonial Secretary. A Civil List Bill, providing for the payment of the salaries of all the officers of the Local Government, together with the retiring pensions above mentioned, was passed by the House of Assembly. The passage of this Bill was immediately followed by the resignation of the old irresponsible Executive Council on the 23rd of April, 1851, and two days afterwards, the first Responsible Government was formed under the Leadership of the Hon. George Coles, with the Hon. Charles Young as Attorney-General, the Hon. Joseph Pope as Colonial Treasurer, and the Hon. James Warburton as Colonial Secretary, the Hon. Edward Whelan becoming Queen's Printer, Allan Fraser, Esq., Collector of Customs, and Hon. Alexander Rae, Speaker of the Assembly. The new Government at once addressed itself to the task of reforming the institutions of the country, in accordance with the new order of things that had been just inaugurated. Several useful measures were passed during the first session — among which was an act fixing the rate of postage on letters to any of the British North American Provinces at 3d. and to any part of the Island at 2d.

The official reports of the state of education, show that the number of Schools had now increased to 135, and the number of scholars to 5,366. There were 66 Schools attended by 2,055 scholars in Queen's County, 36 Schools attended by 2,266 scholars in Prince County, and 33 Schools, with 1,164 scholars, in King's County.

This year is made memorable by the great storm which proved so fatal to American fishermen on the North Shore of the Island. The storm began on the 3rd of October and lasted for two days.

In the two following years, great and most important measures were passed. The Free Education Act was passed in 1852, and proved a great and lasting benefit to the Province. Next year a Franchise Act, establishing manhood suffrage was passed.

The 21st of November, 1852, witnessed the successful laying of the first Telegraph Cable between Cape Tormentine and Cape Traverse—an event of sufficient interest and importance to render the day on which it took place, one of the most memorable dates in the annals of the Province. This Cable was among the earliest Telegraph Cables ever laid. It was not intended to serve, merely as a means of telegraphic communication between this Island and the American Continent; it was originally designed to serve as a link in a projectd line, to connect New York by telegraph with Newfoundland. Hence the name of "The New York and Newfoundland Telegraph Company," by which the Company which laid it was designated. The work of laying the Cable was conducted under the supervision of Mr. S. N. Gisbourne. Mr. Gisbourne and his crew were warmly received on landing at Cape Traverse—most of the inhabitants of the settlement having assembled on the shore to witness the landing of the cable, and many of the young men lending willing aid in dragging it ashore.

On the 7th of October, in the year 1853, the Steamer *Fairy Queen*, which had been employed by the Government a short time before, to carry the mails, went down in the Strait between Pictou Island and Carriboo. The Captain and crew abandoned the boat as soon as they found that no efforts could save her from sinking, leaving the passengers to their fate. Some of the passengers succeeded in saving their lives by clinging to the deck cabin which floated ashore; but seven of them, four ladies and three gentlemen went down with the boat, and thus perished. The cowardly conduct of the captain and crew in abandoning the passengers to their fate, without making the least effort to save any of them, excited a great deal of public indignation against them at the time.

A general election took place in August, and resulted in the return of a majority against the Government in the new House. So that when the Legislature met in February, 1854, the Government had to resign. A new Government was formed under the leadership of Hon. J. M. Holl and Hon. Edward Palmer. But this Government was not destined to live long. The Universal Suffrage Act, passed under the previous Administration, received the Royal Assent, and the Governor deemed it his duty to give the new electorate, thus created, an opportunity at once of getting itself fairly represented in the legislature. A new election was, accordingly, held on the 20th of June, and resulted in the defeat of the Government, which immediately resigned. A new Administration was then formed under the leadership of Mr. Coles.

Governor Bannerman, having accepted an offer of the Government of the Bahamas, which had been made him in the previous winter, left the Island early in June, for his new station. A few days after his departure, his successor, Dominick Daly, Esq., arrived.

The most memorable events in the history of the Island during this year were the opening of a Reciprocity Treaty with the United States, and the purchase of the Worrel Estate by the Government. Gas light was used for the first time in Charlottetown this year; and the means of communication with the main land were greatly improved by the employment of the steamboat *Lady le Marchant* to ply between the Island and the neighboring provinces. Britain declared war against Russia this year—an event which led to the withdrawal of the small detatchment of troops then stationed at Charlottetown.

In 1855, Charlottetown was incorporated; and its first Civic election was held in August, when Robert Hutchinson, Esq., was elected Mayor. Two other prominent events of this year were the Incorporation of the Bank of Prince Edward Island, and the taking of the Census. According to the returns of this Census, the Island then had a population of 71,496 inhabitants; 252 schools, and 127 buildings devoted to public worship.

The saddest incident in the whole history of our Winter Mail communication took place in the winter of this year. On a fine Friday morning, in the month of March, the Ice-boat, carrying the Island mails, and accompanied by Messrs. Haszard and Johnson, two medical students of Charlottetown, on their return home from college, and Mr. Wier, of Bangor, Maine, as passengers, left Cape Tormentine for Cape Traverse. The boat proceeded on her way without encountering any unusual obstacle to her progress until she got within half a mile of the Cape Traverse shore, when a violent squall of whirlwind, charged with a blinding snow fall, suddenly burst upon her with so much force that the crew found themselves utterly unable to keep their course, or make the least headway through the darkness and violence of the storm which had so unexpectedly surrounded them. They could now do nothing but try and shelter themselves, as best they might, from the fury of the storm. For this purpose they turned up their boat on a large cake of ice, and gave the passengers the fullest benefit of all the shelter that could thus be afforded them. In this condition they drifted before the storm all night, and in the morning found themselves driven far out of their course into the middle of a wide part of the Gulf, and several miles from the nearest point of either shore. Here they were driven backwards and forwards by the tides and currents of the Gulf during the whole of Saturday and Saturday night, without being able to make the least headway towards landing. On Sunday morning Mr. Haszard became unable to walk, and had to be hauled in the boat by his fellow-sufferers, who gave him all the aid and attendance they could bestow upon him, and made efforts, which, under the circumstances, might well be called heroic, to save his life, but in vain. The exposure of the preceeding three nights and days proved too great a strain on his somewhat delicate constitution, and on Monday evening, in the Ice-boat, out in the middle of the Gulf, he breathed his last. The survivors, after suffering the hardships of exposure in the Gulf for one night longer, at last succeeded, on Tuesday morning, in landing with their boat, containing Mr. Haszard's body and all the mails, at a point near Wallace in Nova Scotia. Here they were most hospitably received, and had all their wants most kindly attended to, until they had recovered sufficient strength to stand the exposure of removal to their own homes with perfect safety.

In the fall of this year the welcome news reached this Island that Sebastopol had surrendered to its besiegers on the 8th of September, and that the Crimean War, in which so many British soldiers had perished from want of food, clothing and proper shelter during the preceeding winter, was thus, practically, brought to a close. The Island contributed $5,500 to the relief of the widows and orphans left by the soldiers that perished before Sebastopol.

The year 1856 witnessed the opening of a Normal School, for the training of candidates for the teaching profession, at Charlottetown. The number of schools had now increased to 208 and the attendance of pupils to 11,000. These statistics show that the number of both schools and scholars had almost doubled during the past six years—so great was the impetus which the Free School Act of 1852 gave to the cause of Education. By an Act passed during the legislative session of this year, the members of the House of Assembly were to be increased from 24 to 30 at the next general election; and the electoral districts of the province were reformed to suit the contemplated increase of the people's representatives. The Act came into operation in due time, and has undergone but very little change ever since.

A very bitter discussion on the propriety of admitting the use of the Bible as a class book, in the public schools, was now beginning to disturb the peace that had hitherto subsisted between the various religious denominations of the community. This discussion was started by certain remarks, recommending the use of the Bible as a class book in the Normal School, made by the School Inspector, Mr. Stark, in his speech at the opening of that institution. But from this small and, by itself, insignificant origin, the discussion soon grew into a great religious controversy, which, under the name of the "Bible Question," decided the result of several elections, and embittered political contests more than the Land Question itself!

The most important Act passed by the Legislature in 1857 was the Loan Bill. This was a measure authorizing the Government to borrow a sum not exceeding £100,000 sterling for the purpose of buying proprietary estates. The steamer *Westmoreland* began to run between Summerside and Shediac, as well as between Pictou and Charlottetown, in August of this year—making two trips a week on both routes. The Bible question was brought before the Legislature, during the sessions of 1857 and 1858, by numerously signed petitions, asking that the use of the Bible, in all the public schools, be authorized by law. The prayer of these petitions was rejected by the House of Assembly on both occasions; but in 1858, only by the casting vote of the Speaker. In July of this year the Island received 300 immigrants from the Isle of Skye. The time for holding a general election was now drawing nigh, and political excitement was rising fast to fever heat all over the country. The dismissal of the Postmaster-General, by the Government, was seized upon by the Opposition as an occasion for convening an indignation meeting, in Charlottetown, to condemn this action. For this purpose an immense concourse of people, from all parts of Queen's County, met on the Market Square of Charlottetown, on the 25th of August. It was feared by many that this meeting would end in a great riot; and, at the opening of the proceedings, things looked as if they must close in bloodshed. But though several very strong, not to say inflammatory, speeches were made, no violent breach of the peace was committed. In the Fall of this year the brig *Prince Edward* sailed from Charlottetown for New Zealand with a number of emigrants from the Island to that distant colony.

The general election, which took place this summer, resulted in the return of 16 supporters and 14 opponents of the Government; but when the Legislature met in February, 1859, one of the members elect on the Government side, refused to take the prescribed Qualification Oath, and thus forfeited his seat. This reduced the Government's majority to one, and after a fruitless effort to elect a speaker, the Legislature was prorogued, and the House of Assembly at once dissolved. A new election was ordered for the 19th of March. In this election the Government met with a decided overthrow, and soon afterwards resigned. A new Administration was formed early in April, under the leadership of Hons. E. Palmer and Colonel Gray. The new Government met the Legislature on the 12th of April; but the only business of any public importance done during this session was the adoption of an Address to the Queen praying for the appointment of an independent Land Commissioner, to examine and report upon the existing differences between the landlords and the tenants of the Island.

Governor Daly—now Sir Dominick Daly—having received the honor of knighthood two years ago—left the Island in May. His successor, George Dundas, Esq., arrived in May, and was welcomed and installed in office, as Lieutenant Governor, with the usual formalities. In July General Williams, the hero of Kars, payed a visit to the Island, and was honored with a brilliant and enthusiastic reception.

The year 1860 was an eventful one. It witnessed a change in the constitution of the Legislative Council, by the addition of five new members, in order to bring it into harmony with the new Government. It also witnessed the passage of an Act to give the Island a college, the purchase of the Selkirk estate, the sessions of the Royal Land Commissioners' Court; and the most brilliant, if not the most useful, event of all—the visit of the Prince of Wales. His Royal Highness arrived at Charlottetown, on Thursday, the 10th of August, and remained until the following Saturday. The reception given to the Prince was a most brilliant and enthusiastic demonstration. On the night of his arrival a ball was given in his honor in the Colonial Building. This was the most brilliant assembly that ever met in the halls of that building.

The Land Commission held its first sitting on the 5th September, 1860, in the Colonial Building. The Commission was composed of three members, viz: Hon. John H. Gray, of New Brunswick, as representative of the Crown; Hon. Joseph Howe, as representative of the tenants; and Mathew Ritchie, Esq., of Halifax, N. S., as representative of the proprietors. The jurisdiction of this Commission extended only to such proprietors as had consented to its formation; but to all such proprietors its decisions were, at their own special request, declared to be final. This Commission, after holding sessions for the purpose of collecting evidence, at Charlottetown, St. Eleanor's and Georgetown, brought its labors to a close on the 1st of October; and it took it from that date until August of the following year, (1861,) to come to an award. But no sooner was the award published, than the proprietors raised a technical objection against the manner in which it provided for the valuation of their estates; and on this objection the award was immately set aside, leaving the the Land Question in a far more critical state than it found it in.

In compliance with a wish expressed by the Home Government, that a general census of the whole Empire should be taken in 1861, the census of this province was taken this year. From the returns of this census, it appears that the Island then had a total population of 81,000; 156 churches; 300 school-houses, and 280 licensed teachers.

The Island Legislature met for the first time since the publication of the Commissioners' award, in February, 1862, and in this session it took the very first opportunity of passing a resolution declaring its acceptance of the award in good faith, and pledging itself to pass a measure to confirm all its provisions, so far as they related to the Island. But a few weeks after the adoption of this resolution, the Governor received a despatch from the Secretary of State for the Colonies, enclosing the draft of a new bill, drawn up by the proprietors, for the settling of the Land Question. In the preface to this bill it was stated that the Commissioners, in transferring the duty of determining the value of the estates to others, instead of fixing those values themselves, had gone beyond the powers conferred upon them by their Commission, and that their award was thus rendered illegal as well as unjust to the proprietors, and should, on that account, be set aside. On receipt of this plain intimation of the proprietors' refusal to accept the award, the Island Legislature promptly enacted measures to confirm it, in all its provisions, and to prescribe rules for the effective and impartial application of its provisions to all cases in which any attempt might be made to obstruct the legitimate course of their operation. But in spite of all the efforts of the Island Government, the Home Government in this, as in all previous attempts of the Island Legislature, to obtain any measure of justice for the tenantry at the hands of their absentee landlords, sided with the latter; and towards the end of August, Governor Dundas received a despatch from the Colonial Office, in which the disallowance of the Acts passed in the last session of the Island Legislature, in reference to the award of the Land Commissioners, and the setting aside of the award itself, were officially announced. Thus ended the Royal Land Commission of 1860.

The fate of the Land Commission produced considerable excitement among the people, and a feeling of annoyance and uneasiness in Government circles. It was deemed necessary to call the Legislature together before the usual time, in order to devise some new method for settling the Land Question. The 2nd of December was appointed as the date on which the Legislature should meet for this purpose. Parliament assembled, and the session was formally opened on the appointed day. But as the Governor had, in the meantime, been officially notified that an Act passed in the last session, to make the Legislative Council elective, had received the Royal Assent, the public business could not be proceeded with until the Legislature was constituted in accordance with the new law. The House of Assembly had, therefore, at once to be prorogued, and the Legislative Council dissolved. The new Council was to consist of thirteen members, to be elected by constituencies composed of owners of real estate to the value of £100 currency, or $325. The election for the new Council was held early in 1863, and the Legislature, thus reformed, met in March. As some of the members of the old Legislative Council had also been members of the Executive at the time when that body was dissolved, the retirement of those members, in consequence of that event, necessitated a reconstruction of the Government. A new Administration was, therefore, formed, of which Hon. Colonel Gray was premier; Hon. Edward Palmer, Attorney General, and Hon. W. H. Pope, Colonial Secretary. The Land Question occupied a great part of the discussions of this session. An appeal was made to the Queen to confirm the Land Commissioners' Award. The Government seemed still to have some hope that it might obtain the Royal Sanction. Some changes were made in the Education Act,—the reduction of the teachers' pay from the treasury by fifteen pounds, and the introduction of Grammar Schools. The fifteen pounds deducted from the teachers' treasury allowance was required, by the amended Act, to be made up by each school district; and the amount had to be guaranteed by the school trustees to the teacher, in a written agreement, in order to enable him to receive his treasury allowance; so that according to the new law, every school district that would not raise at least fifteen pounds for the teacher was to get no aid for its school from the treasury. But this arrangement proved unpopular, and had, in a few years, to be abandoned.

In the autumn of this year Hons Edward Palmer and W. H. Pope went home, as delegates, to represent to the Home authorities the views of the Island Government, as to the desirability of an early settlement of the Land Question. They had an interview with the Colonial Secretary in October. Shortly afterwards they presented the object of their mission in the form of a written communication to the Colonial Office. In this communication the delegates urged the claims of the Island to a speedy settlement of the Land Question, on terms not less favorable than those recommended in the award of the Land Commissioners. This was all that was demanded on behalf of the Island. And of the right of the Island to receive this, and much more than this, at the hands of the British Government, the Colonial Secretary must have been already fully convinced by the report of the Land Commissioners; for, in their report, the Commissioners had clearly set forth many great wrongs which the Imperial authorities, through their mistaken leniency towards the proprietors, had been instrumental in inflicting upon this long-suffering and much abused province. But the Colonial Secretary, instead of dealing with this proposal of the Island delegates, according to his own idea of its merits, sent it to Sir Samuel Cunard — the chief of the Island proprietors — for that gentleman to determine its fate according to his own personal views and interests! It is scarcely necessary to add that this step proved fatal to all the efforts of this delegation on behalf of the tenantry of the Island; and that its proposal for the settlement of the Land Question, thus relegated from the Colonial Office to the tribunal of such a judge, was summarily rejected. After this nothing remained for the delegates but to return home to report to the Government and Legislature of the Island, the failure of their mission. In 1864 a few proprietors consented to sell their estates to the Government of the Island at the rate of fifteen years rent, and the act known as "The Fifteen Years Purchase Act" was passed during the legislative session of this year, to authorize the Government to buy the estates of all consenting proprietors on these terms.

Confederation was brought before the people of this Island for the first time in the fall of this year. The question had been discussed in the neighboring provinces some years before. But it was revived this time by a motion made in the Nova Scotia Legislature, to the effect that the Lieutenant Governor of that province should be recommended to propose to the Governments of New Brunswick and Prince Edward Island, the appointment of delegates on behalf of their respective provinces, to meet delegates to be appointed by the Government of Nova Scotia for the purpose of discussing the question of a Legislative union of these three provinces. The Lieutenant Governor of Nova Scotia communicated this proposal to the Lieutenant Governors of the other two provinces, according to the terms of Dr. Tupper's motion; and the result was that a conference, consisting of five delegates from each of these provinces, met at Charlottetown, on the first day of September, 1864 — the Island being represented by Hon. Colonel Gray, then leader of the Island Government; Hon. E. Palmer, Attorney General; Hon. W. H. Pope, Colonial Secretary; Hons. George Cole and A. A. McDonald. But before this Conference had proceeded far with its deliberations, it was joined by a delegation from the province of Canada, proposing a union of all the British North American provinces. This delegation consisted of Hons. John A. McDonald, George Brown, George E. Cartier, H. Langevin, T. D'Arcy McGee, W. MacDougall and A. Campbell. Shortly after the arrival of this new delegation the Charlottetown Conference agreed to an adjournment, to meet again at Quebec, for the purpose of considering the proposal for this larger union. Before leaving Charlottetown the Canadian delegates were entertained with a splendid banquet in the Colonial Building, by the Government. The Conference met at Quebec on the 10th day of October — the Hon. Edward Whelan being now added to the representatives of the Island. A basis of Federal union of all the provinces represented, was, after a long discussion, agreed to, by a unanimous vote of the Conference. But the terms of union here agreed upon did not prove acceptable to the Maritime provinces. These Quebec terms, as they soon came to be familiarly called, were earnestly discussed, and generally disapproved of, in the Lower provinces. In this Island, union with the other provinces, on any terms, appeared to be distasteful to a large majority of the people; but the idea of effecting such union on the "Quebec Terms" was strongly and almost universally condemned. A public meeting was held in Charlottetown, in 1865, to discuss the question. This meeting was largely attended, and was addressed by Messrs. W. H. Pope, Edward Whelan and T. H. Haviland, in favor of the proposed Confederation, and by Messrs. E. Palmer, D. Laird, John Longworth and F. Brecken against it, especially on the Quebec Terms. This meeting declared itself unanimously against the Quebec Terms. Meetings were soon afterwards held in all parts of the country to discuss this question; and at all of those meetings the Quebec Terms were declared, by overwhelming majorities, to be unfair to this Island, especially as regarded their financial arrangements, and the provisions which they made for the representation of the provinces in the general parliament. The proposed confederation having been thus so unmistakably shown to be unpopular in the country, was received with equal disfavor in the Legislature. Parliament met on the 28th of February. During this session the question of Confederation was introduced by Hon. W. H. Pope — then Colonial Secretary — who, on the 24th of March, submitted to the House of Assembly a series of resolutions recommending a union of the British North American Provinces on the basis of the Quebec Terms. An amendment to these resolutions, strongly opposing union on the proposed terms, was submitted by Hon. J. C. Pope, and carried by a vote of 23 to 5. This division put an end to the discussion of the question in the Legislature during the remainder of the session. It continued, however, to be discussed with great vigor in the press—the only papers favoring the Quebec scheme — as the proposed union now come to be called — being the *Examiner* and the *Islander*, while all the other papers, at the time published in the Province, unanimously opposed it. But the vexed land question, which had been a source of more or less disturbance to the colony during the previous ninety years, was now assuming an aspect so exciting as to draw public attention, for the time being, even from the question of Confederation. As soon as it became certainly known that the proprietors had succeeded in pursuading the Home Government to set the Award of the Land Commissioners finally aside, some symptoms of a disposition to enforce the redress of their leasehold grievance, by refusing to submit to any further payment of rent, at once began to be manifested by tenants in different sections of the country. That disposition had now assumed a tangible and formidable shape, in an organization known as

THE TENANT LEAGUE,

having its branches spread more or less widely in all parts of the country, and embracing a membership of several thousand tenants and their professing friends. The organization, which had now reached such formidably large proportions, took its origin, apparently, from a small meeting of tenants which was held in the School House at Sturgeon, in the Murray Harbor District, of King's County, in December, 1863, for the purpose of discussing the grievances under which the tenantry of that particular locality were laboring. But the agitation thus started soon took a far wider scope. The tenantry of other localities, as well as those of the Sturgeon District, felt that they, too, had grievances which were hard to bear, and which they should no longer bear in silence. Accordingly, several meetings of tenants were held in different sections of King's and Queen's Counties during the winter and spring of 1864. At these meetings resolutions, asserting more or less strongly the common principle of organized resistance to the further collection of rent by Sheriffs and Bailiffs, were adopted. A large convention of delegates from all the branches of the League, met at Charlottetown, in August, for the purpose of framing a constitution for the general guidance of the whole organization. The constitution drawn up by this convention enjoined, in explicit terms, on all subscribers to it, a solemn obligation to withhold all further payment of rent or arrears of rent, and to contribute, each, an equal share of all the expenses that might be incurred by members in withstanding the law in compliance with this obligation. The adoption of such an ill-advised pledge by the Tenant League Convention, caused many of the more far seeing and prudent members of the League to keep aloof from its future proceedings. Still the organization continued to show increasing strength and activity. During the following fall and winter public meetings and processions were frequently held under its auspices, with the double object of enforcing its views by public demonstrations of its numerical strength, and deterring Sheriffs and Bailiffs by the same means, from undertaking the execution of distraints for rent against recusant tenants. On St. Patrick's Day, 1865, the members of the League came out in great force, and marched in long procession through the streets of Charlottetown. On this occasion the Deputy Sheriff of Queen's County made a foolhardy attempt to arrest a prominent member of the League in the very midst of the procession. The arrest was, of course, prevented, and the Deputy Sheriff speedily and unceremoniously repulsed by the crowd. But the Government could not afford to allow the authority of the law to be thus openly despised on the public streets of the capital. The Governor, accordingly, now issued a proclamation against the Tenant League, branding it as a seditious organization. The arrest of the rescued Leaguer, however, was felt to be necessary to the due vindication of the offended majesty of the law. But as he lived in a part of the country which was regarded as the stronghold of the League, the task of arresting him was believed to be altogether beyond the power of the ordinary force of Constables and Bailiffs. In this emergency the Sheriff bethought him of his ancient privilege of calling the "Posse Commitatus" of the whole county to his aid. This extraordinary force was accordingly called out. It met at Charlottetown, in obedience to the Sheriff's summons, and, after being duly formed into a posse, set out under the command of the Sheriff in search of the offending Tenant Leaguer. But as the roads were very bad, it being the time of spring when they are unfit for either sleighs or waggons, the posse had much ado to get along, some on horse back, and some on foot; so that, before the Sheriff and posse could reach him, the intended captive had ample time to take himself out of their way. And when they did at last reach their destination, the man they were in search of was nowhere to be seen. Thus ended the famous "posse commitatus" of the spring of 1865. But more vigorous and effective measures now began to be taken for the arrest of the Leaguers, and the suppression of the League. During the early part of summer several Leaguers were arrested. One prominent member of the League was arrested on the charge of taking a leading part in resisting the Deputy Sheriff in his endeavors to execute a distraint against a tenant. And when a large number of Leaguers had assembled in Charlottetown, on the day on which the man arrested on this charge was to be committed to jail for trial, with the supposed object of effecting his rescue, the Government came to the determination to call in a detachment of soldiers to aid the civil officers in maintaining the supremacy of the law. A company of about two hundred soldiers was despatched to the Island from Halifax, in the latter part of August, for this purpose. But as the old barracks had now become unfit for use, and no other suitable house accommodation could be found for them at that time, in Charlottetown, the soldiers had to take their tents with them from Halifax. On their arrival in Charlottetown, the soldiers had to set to work at once putting up their tents. The tents were placed in a field on the east side of the Malpeque Road, a short distance out of the city. And here the soldiers lived comfortably for several months. It was necessary however to provide a more substantial shelter for them before the setting in of winter. For this purpose new barracks were now being built with all possible dispatch, by order of the Government. These barracks were completed in time to receive the soldiers before the beginning of winter.

The presence of the soldiers proved an effectual check to any further lawless excesses on the part of the Tenant League. Many of the proceedings of this organization were foolish; and some of them were worse than foolish. But the main object it had in view was a good one, and it has since been accomplished by law, and on principles very similar to those for which the Tenant League was contending. And when the circumstances out of which the League grew are fairly considered, the wonder is not that the organization carried its resistance to the collection of rents as far as it did, but that it abstained from carrying them much farther. The Tenant League was the natural outcome of the failure of the Land Commisson. The inauguration of the Land Commision had raised the hopes of the tenants to a very high pitch; and the hopes with which it inspired them were based on what appeared to be, and what, indeed, ought to have proved, too good reasons to admit of the possibility of their being wholly disappointed. The Land Commission was appointed with the consent of all the great and more influential proprietors, and at the suggestion of these proprietors, it was invested with power to make a final settlement of all matters in dispute between the consenting proprietors and their tenants, with a view to enable all such tenants to convert their leaseholds into freeholds. That the tenants should expect great good from a Commission appointed and invested with so much power, under such promising circumstances, was not to be wondered at. And that their disappointment upon finding all these great expectations suddenly and rudely destroyed should also be great, was not to be wondered at either.

YEARS OF EXCITEMENT AND PANICS.

The years from 1860 to 1867 were years of excitement and panics to an unusual extent in this Island, and from external as well as from internal causes. The volunteer movement reached the Island from the Mother Country in 1860, when the first company of Island volunteers was formed. The breaking out of the American Civil War, in 1861, naturally excited some uneasiness and anxiety in all the British American Provinces, and the capture of Mason and Slidell, two agents of the Southern Confederacy, on board the British Mail Steamer *Trent*, by order of the commander of an American man-of-war, greatly intensified these feelings. The *Trent* was proceeding on one of her regular trips, carrying mails and passengers from Havana to England, when the capture of the two Southern agents, who happened to be among the number of her passengers, took place. The act amounted to an open and very gross violation of international law, and the warlike spirit of old England caught fire at once at the intelligence of the English flag's having been thus set at open defiance. The British Government used all the dispatch at its command, to furnish its Ambassador at Washington, with positive instructions to demand, from the American Government, the restoration of the captured Southerners, and a satisfactory apology for the insult offered to the British flag, in the act of seizing them. At the same time, a squadron of British men of war was despatched to the American coast, and troops were sent to man the fortifications at Halifax and Quebec. The forming and drilling of volunteer companies were carried on with great vigor and enthusiasm all over Canada and the Lower Provinces, and nowhere more so than on this Island. Before the close of the summer of 1861, scarcely a settlement could be found on the Island without its company of volunteers. The drill-sergeant was everywhere at work, and the whole country presented a martial appearance. Meantime the seizure of the Confederate officers became the all absorbing topic of conversation among all classes of the community. The newspaper press eagerly took hold of it, and under the caption of "The *Trent* Affair," made it the subject of many a sensational and warlike editorial For a time everything looked as if war alone could settle the matter. England was, to all outward appearance, both determined and ready to back her demand with force of arms in case of need; and the tone of by far the greater portion of the American press on the other hand, seemed to indicated a determination, on the part of the American people, to set that demand at defiance. But American statesmen took a calmer and wiser view of the situation than the American press did. Happily for the cause of peace, in this case, both the duty and the interests of the American Government coincided in dictating, under the authority of very plain and very strong reasons, compliance with England's demand. So in spite of all outward appearances, to the contrary, the welcome news was soon announced that the Confederate captives had been given up to a British man-of-war, and a satisfactory apology for the act of their improper capture, made to the British Government, by the Government of the United States. Thus ended the "Trent Affair," after filling America and Europe with the most sensational rumors of impending war between England and the United States, and holding these provinces, for a considerable time, in a state of great excitement and anxious suspense.

In the summer of 1863 another great sensation arose in connection with the Southern privateer ship *Alabama*. The *Alabama* was built at Liverpool, England, and the American Government contended that she was built and fitted out there as a war ship for the Rebel Government of the Southern Confederacy, under circumstances so contrary to England's obligations as a neutral power, as to make the British Government responsible for every injury that American commerce could be shown to have sustained through her depredations. This ship, on getting out to sea, was at once equipped with men and arms, to serve as a Southern privateer; and, as is well known, she, by the frequency and boldness of her depredations, in that capacity, soon won for herself the fame of being the most formidable and destructive enemy of them all to American commerce. Thus originated the famous *Alabama* claims, which gave rise to the Washington Treaty of 1871, and, through the medium of that Treaty, to the

Geneva Award in 1872, and to the Halifax Fishery Award in 1877, and through this latter award, as well as through other provisions of the Washington Treaty, still continues to embarrass the commercial relations between Canada and the United States with vexatious obstructions and irritating discussions. But in 1863 and 1864 those claims were felt to be more likely to lead to a war between England and the United States, than even the "Trent Affair" had been in 1861, and the excitement which they had served to give rise to and keep up in these provinces, during those years, was accordingly very wide spread and very intense.

In the spring of 1865, the world was startled with the news of President Lincoln's assassination in a Washington Theatre. This daring and lamentable deed was perpetrated in a Washington theatre, on the evening of Good Friday, the 14th of April, the assassin being America's greatest and most popular actor, Edwin Booth. A few days after President Lincoln's assassination, the American war was brought to a close by the great battle of Richmond, in which the whole military power of the Southern Confederacy was literally crushed out, and its capital taken by the Northern army under the command of General Grant.

The American war had, as we have seen, proved a fruitful source of trouble and danger to these Provinces, during the whole period of its duration. But it was not until the close of it that the greatest and most direct source of trouble and danger to us, that had grown out of it, began to develop itself. The [illegible]

was started by men of Irish birth, or Irish descent, who had acquired a taste for the excitement incident to a soldier's life in the American war, and who wished to preserve to themselves the enjoyment of the forms of that excitement, after the close of the American war had deprived them of the enjoyment of its reality. On the disbanding of the American army, in the summer of 1865, the Fenian brotherhood, of the United States, therefore, sprang at once into vigorous life, as a society chiefly composed of well trained soldiers, and set itself immediately and successfully to its two fold work of collecting money, chiefly from patriotic Irish servant girls, and enlisting and drilling recruits drawn chiefly from the ranks of the patriotic idlers and restless spirits of all nationalities — preparatory to the carrying out of its great patriotic undertaking — the deliverance of Ireland from English rule. But as the recent experience of the Fenian brotherhood in Ireland proved that any attempt on that country would, in the present state of things there, be a rather perilous undertaking, the brave, but prudent Fenian brotherhood of America determined to begin its great work with a less hazardous experiment. Accordingly it resolved to make the conquest of these provinces and their conversion into an Irish republic, the first act of its patriotic programme for the liberation of old Ireland. The Fenians now set vigorously to work with a view to the execution of their new project, and during the Fall of 1865 and the following winter, the Northern States resounded with Fenian preparations for the invasion of Canada and the Lower Provinces. These proceedings of the Fenians were certainly wild, and even ridiculous; but they managed to surround them with so much noise and bluster as to make them, for a short time, appear formidable. They certainly had the effect of producing considerable alarm in these provinces. Many people on this Island will remember the extraordinary apprehensions of disturbance, on St. Patrick's Day, in 1866, that were felt in certain sections of our own province, and the extraordinary precautions that were taken to preserve peace on that day, as one striking instance of this great "Fenian Scare," which they themselves had witnessed. In the other provinces, however, there was real danger to fear and to guard against, and the apprehensions of danger felt in those provinces, as well as the energetic measures which they adopted to anticipate it, were fully justified by the events which subsequently transpired. The "Fenian Scare" was, naturally, most keenly felt in those portions of the British Provinces that bordered on the United States. But great care was taken to send all available troops to protect all those more vulnerable points. Nor was this precaution unnecessary, or taken a bit too soon. The Fenians did actually make a raid into Canada in the spring of 1866. But they were very soon forced to beat a hurried and ignominious retreat before the superior valour and firmer discipline of British soldiers and Canadian volunteers. During the same Spring, bands of Fenians mustered in considerable force at Eastport, for the purpose of invading New Brunswick. But here, the bare information that a few companies of Provincial volunteers and a detachment of English soldiers were waiting, on the other side of the line, to receive them, brought the ambitious career of those bold adventurers to an untimely and fruitless end. And with these two exhibitions of the cowardice and folly of its authors, the Fenian scare of 1865 and 1866 died completely away, never, it is hoped, to revive again.

The year 1866 found the internal affairs of the Island in a very confused and excited condition — a state of things which furnished Island politicians with a sufficient number of interesting and important subjects of a purely domestic character, to take up the whole of their attention. The Legislature met on the 9th of April, and the topics referred to in the Governor's Speech would afford a sufficient warrant to any one for predicting that the parliamentary session just opened, would prove an unusually stormy one. The Tenant League disturbances, the employment of Military force by the Civil power to quell those disturbances, and the erection of new barracks, for the accommodation of the troops brought to the Island for this purpose — all these topics were alluded to in the Governor's Speech. They were all topics of an extraordinary character, calculated to elicit long and warm parliamentary debate; and as the session was to be the last session of that parliament, and was to be followed by a general election before the next parliament could meet, it was to be expected that honorable members, on both sides, would make the most of all their present opportunities, to set their views on such important subjects before their constituencies. And when these questions did come up for discussion, they did elicit long and hot debates, and, in two or three instances, unseemly personal altercations, between leading members of the Assembly. But upon the whole, the discussions were characterized by patriotism and moderation. The moderation and candor displayed by Hons. Messrs. Coles and Whelan — the two leading members of the Opposition — in discussing these exciting questions, won for them a tribute of admiration, even from their political opponents.

The question of Confederation was brought before the Assembly, this session, by a despatch from the Imperial Government recommending the proposed confederation of the British North American Provinces, to the further consideration of the Island Legislature. The result was that a resolution, so hostile to confederation that it soon came to be known as "[illegible] Terms Resolution," was proposed by Hon. J. C. Pope, the [illegible], and seconded by Hon. James Duncan, a member of the [illegible], and carried by a vote of twenty one to seven. The [illegible] of the provinces of Nova Scotia, New Brunswick and Canada, had, however, agreed to accept confederation for their provinces; and in the Summer of 1866, delegates from those provinces went to London to perfect all preliminary arrangements, preparatory to the inauguration of the new Constitution, creating the Dominion of Canada, in the following year. In the Autumn of this year, Mr. Pope, happening to be in London, had an interview with these delegates, at which an offer was made to him, as Leader of the Island Government, to the effect, that the Government of the New Dominion, about to be established in Canada, would advance to the Island the sum of $800,000 in compensation of its want of Crown Lands, in case this province should consent to throw in its lot with the new Confederation. The demand for such compensation as this was first made by the Hon. George Coles, at the Quebec Conference in 1864. But Mr. Coles was of opinion that the amount should come from the British Government, which alone was responsible for the loss to the Island, which it was to compensate. But the offer of the $800,000 did not overcome the Islanders' repugnance to Confederation. The "No Terms Resolution" of the Leader of the Government, correctly represented the views of the people of the Island on that question.

The year 1867 opened with public meetings, preparatory to the holding of a general election, which was on the eve of taking place. Notwithstanding the excitement which the Tenant League agitation had produced — leading as it did to the importation of soldiers and the building of new military barracks, at a cost to the Island of about $70,000, it did not appear to have exerted any very great influence in deciding the result of the election. The Education Act and the Land Question were minor issues, but the great issue was Confederation. The provinces of Nova Scotia and New Brunswick had already agreed to be confederated with Canada, on the basis of the Quebec terms of 1864. This fact, by giving the question a more tangible form would, naturally, give new life to it as a political issue, in the general election now about to be held in this Island. But the arbitrary manner in which the Legislature of Nova Scotia voted that province into Confederation against the most earnest protests of an overwhelming majority of the people, served as a special incentive to increased vigilance to the anti-confederates of this province, on this occasion. The election took place in February and every candidate was pledged to oppose Confederation. It resulted in the defeat of the Government party — nineteen representatives having been elected by the Opposition, against eleven supporters of the Government. Mr. Pope, the Leader of the Government, did not seek re-election on this occasion. His Government resigned a few days after the election, and a new Government was formed under the leadership of Mr. Coles. No important measures were introduced during the legislative session of this year. The new Government, owing to the season at which the election was held, had to meet the Legislature a few days after its formation, and consequently had no time to prepare measures for the present session. The Education Act, however, was put in a more satisfactory working order. The obnoxious clause introduced into it in 1863, making a certain portion of the teachers' salary payable by the people, was repealed, and the whole of the teachers' salary made payable from the public treasury. After the close of the session, Mr. Hensley, the Attorney General, went to England to lay the views of the new Government of the Island, on the Land Question, before the Imperial Government. The negotiation of a new loan, and the ascertaining of proprietors views, with regard to the policy of selling their estates to the Island Government, also formed important objects of Mr. Hensley's mission; and as a consequence of his interviews with some proprietors, on the subject of this latter object of his mission, two or three proprietary estates became the property of the Government of the Island, during the following two years.

The close of this year witnessed the death of the ablest and most polished of all Prince Edward Island's public speakers and writers — the Hon. Edward Whelan, who died on the tenth day of December, 1867.

On the 1st day of July of this year, the Imperial Statute, well known in these provinces as the British North America Act, passed a short time before by the British Parliament, to authorize the union of all the British North American provinces under one Federal Government, came into operation. And thus this year witnessed the inauguration of the new Dominion of Canada.

In 1868 the Land Question continued to occupy the attention of the Government. A Minute of Council, urging on the Imperial Government the necessity that now existed for the adoption of compulsory measures for the settlement of the Island Land Question, was drawn up and forwarded to the Colonial Office, in January; and during the legislative session of the year, a measure to promote the settlement of the wilderness land owned by the Government was passed, under which upwards of thirteen thousand acres of Government land was taken up for settlement, within one year after its passage, and many actual settlers were enabled to secure for themselves very valuable free hold farms on easy terms during the following few years.

The question of our trade relations with the United States, which had occupied a good deal of public attention ever since the abrogation of the Reciprocity Treaty, by the United States Government, in 1865, received a great impetus, this year, from certain resolutions introduced into the United States Congress, by General Butler, on the 6th of July, proposing the opening of negotiations with the Government of this province, with a view to the renewal of reciprocity in trade between the United States and this Island. On the news of these resolutions reaching the Island, a meeting of the Island Chamber of Commerce was at once convened, to consider what action it would be most advisable to take regarding them — in which meeting the leading merchants and politicians of the province took part. A few days afterwards a County meeting, called by the Sheriff of Queen's County, to discuss this matter, was held in Charlottetown. General Butler's resolutions were sustained in Congress, and a Congressional committee, with General Butler as its leading member, was at once appointed to visit the Island, to consult on the subject of those resolutions with the Island Government. The Congressional committee arrived at Charlottetown about the last of August, and was received with becoming hospitality and respect by both Government and people. After giving due consideration to the subject of their mission, the Island Government gave a dinner in honor of General Butler and his colleagues, in the Colonial Building, on the 2nd of September; and this was the last practical result of the whole affair.

Owing to the large failure of the crops of the preceeding year, the Legislature felt called upon this year to appropriate a sum of money to be loaned to such settlers as might find themselves under the necessity of borrowing money to provide themselves with seed grain. The number of settlers, however, who found it necessary to avail themselves of this well meant provision of the Legislature, was not very large, and their industry, backed up by favorable weather, soon enabled them to return the money thus borrowed, to the public treasury.

Early in this year the *Islander* newspaper began to advocate the propriety of supporting Denominational institutions of learning, with grants from the public treasury. The question was brought before the Legislature by a Memorial from Bishop McIntyre, asking for legislative grants for the support of St. Dunstan's College and the Convent Schools. But although the Legislature refused to enteraain the Bishop's Memorial, by large majorities, in both branches, the question which it involved continued to be discussed with great zeal and ability by the Island newspaper press, and thus the Sectarian School agitation was begun in good earnest on this Island. Its efficacy as an electioneering cry was soon put to a practical test. Towards the Fall of this year, Colin McLennan, Esq., at the time one of the representatives of Summerside and Lot 17, in the House of Assembly, resigned his seat in that body. Very soon after Mr. McLennan's resignation, Mr. J. C. Pope announced himself as a candidate for the vacant seat, and as the political champion of Denominational Schools, in his famous Summerside Card. The election took place about the middle of November, when Mr. Pope was defeated by a large majority.

The telegraph cable between Cape Traverse and Cape Tormentine became unworkable about the middle of August, when telegraphic communication between the Island and the Mainland became, for a time, suspended. The Government took steps at once to have this communication re-opened at the earliest possible date, and entered into an agreement with the New York and Newfoundland Telegraph Company for that purpose. But the winter setting in this year earlier than usual, this circumstance prevented the Telegraph Company from beginning the work of laying the cable until the following spring. In the meantime, the Legislative session of 1869 was held, in which a bill was passed making provision for the extension of telegraphic communication to Alberton. And the Island Government now added to their previous contract with the Telegraph Company for re-opening telegraphic communication with the Mainland, the extension of our inland telegraphic communication from Summerside to Cascumpec — both of which objects were successfully accomplished in the course of the following summer. In this session provision was also made for the erection of a new Provincial building for the accommodation of the General Post Office department and the Supreme Court; for the establishment of a Board of Works, and, in answer to the unanimous petition of the whole Bar of the Province, for the addition of a third Judge to the Bench of the Supreme Court — all which provisions were carried out in due time. Hon. Joseph Hensley, then Attorney General and Leader of the Government, was appointed Judge, and a Board of Works, consisting of five members of the Legislature, was formed immediately after the close of the session; while the new Post Office was put under contract. This building was finished about two years afterwards, at a cost of $60,000, and Charlottetown, which up to that time, had to put up with the worst, could then boast of having the handsomest and most commodious, Post Office building in the Lower Provinces. Since the Island went into Confederation, this fine building was bought by the Dominion Government for the accommodation of the Dominion Offices of Customs, Inland Revenue, Post Office and Savings Bank — all which offices are now held in it.

In the summer of this year, the Governor General of Canada, Sir John Young, accompanied by some of his leading ministers, paid the Island a visit — his premier, Sir John McDonald, remaining several weeks at Charlottetown, for the good of his health. But Charlottetown was honored with still more distinguished visitors. On the 6th of July, Admiral Sir Rodney Mundy, in his flagship *Royal Alfred*, paid it a visit, and in August, Prince Arthur, the Queen's third son, honored it with his presence. These visits made the summer of 1869 the gayest and most brilliant season that Charlottetown has ever before or since witnessed. But the history of the year has a dark spot, also. Tuesday, the 8th day

of April, 1869, beheld the execution of George Dowey, a Dublin sailor, for stabbing another sailor to death, in a midnight brawl, on one of the streets of the western end of the city. This event produced a very great sensation, at the time, throughout the whole Island. Much sympathy was shown for Dowey while under sentence, by the leading clergymen and other citizens of Charlottetown. They made great efforts to save his life, by petitioning the Crown for the reprieve or commutation of his sentence; but the law was allowed to take its course.

In the Summer of 1870 a general election was held. At first it seemed as if the Government had been sustained, for seventeen of its supporters in the late House were elected, against thirteen opponents. But it soon appeared that the party hitherto supporting the Government could work together no longer. The School Question was the ostensible cause of dissmion. In this state of things, the Leader of the Government, Mr. Haythorne, called a meeting of his late supporters, shortly after the election, and the divergence of opinion on that question, between his Protestant and Catholic supporters, manifested at this meeting, led him at once to resign. The Coalition Government of 1870 was now formed by the union of the Conservative followers of Mr. J. C. Pope with the Catholic Liberals following Mr. Howlan. As the Government thus formed, bound itself by a written agreement, not to interfere with the School Question or the question of Confederation, without submitting these questions first to the vote of the whole people of the country, the people, at first, regarded its formation without much alarm or suspicion, although its leading members were well known to be warm friends of both Denominational Schools and Confederation. But the new Government soon started a new question, which took the country by surprise, and set it for a time ablaze with excitement and public meetings. This new question was

THE RAILROAD QUESTION.

The new Government had set its mind on giving the Island a Railroad; and in the very first session of the Legislature held under it, it introduced and carried a measure authorizing the construction of a Railroad from Georgetown to Cascumpec within three years, to be supplemented by branches to Souris and Tignish, within two years later. The Railway Bill was passed in the House of Assembly, on the 5th of April, and in the Legislative Council a short time afterwards. The Railway party in Charlottetown felt greatly elated at the passage of the measure; and the event was celebrated by a torch-light procession through the streets of the city. But though the Government was able to carry its Railway Bill through the Legislature, it could neither stem nor ride the tide of public opinion against the measure in the country. Nevertheless, the Government proceeded with great vigor and dispatch to give the provisions of the Bill practical effect. Tenders were called for very soon after the close of the session in which it was passed. The contract was, in the course of the summer, awarded to Schreiber & Burpee. The ceremony of turning the first sod was performed by Mrs. Robinson, the Lieutenant Governor's wife, on the 2nd of October; and the work of construction, thus formally inaugurated, was prosecuted with great energy. But, in the meantime, the strong feeling manifested in the country against the Railway policy of the Government, was beginning to make not a few members of parliament, who had voted for the Railway Bill, waver in their allegiance to the Government. The popular feeling against the Railway was greatly intensified, first, by the manner in which the contract for its construction was let, and next, by the way in which the course of the road was being laid out. Some of the warmest supporters of the Railway Bill in the House of Assembly, joined in the public condemnation of the Government policy in these two respects. A Memorial, signed by a majority of the members of that House, was presented to the Lieutenant Governor, informing him that his advisers no longer possessed their confidence. But the Governor did not deem the Memorial thus presented to him a sufficient warrant for anticipating parliamentary action, in due course, in the matter. The meeting of the Legislature was now looked forward to with great interest by all parties alike — Government, Opposition and people. Pending that event, large public meetings were held throughout the country, at which the Leaders of the Government and the Leaders of the Opposition confronted each other, with all the forces of eloquence and argument they could command. Parliament met on the 5th of March. The session was opened with the usual formalities. The Governor's Speech was read by the Speaker, and in it the Government offered to change its Railway policy so far as to proceed with the branches to Souris and Tignish at once, instead of postponing their construction to the completion of the main trunk, as provided for in the original Act. But this offer failed to conciliate the Opposition. After a debate of six days' duration, it was evident that the Government was in a minority. So a dissolution was ordered, and the country was plunged into the turmoil of a general election. In this election the Government was defeated. A new Administration was formed under the Leadership of Mr. Haythorne. The new House met on the 23rd of April, just in time to pass a new Revenue Bill before the expiration of the old one. The new Government had to carry out the offer of its predecessors with regard to the construction of the branch Railways. So the contract for building them was let this summer (1872) to the contractors of the main line.

But the Railroad was now beginning to work a wonderful change in the public opinion of the province. It was felt that the resources of the Island could not bear the strain brought upon them by the construction of the Railway. A financial crisis was feared; and many staunch anti-confederates now began to look to Confederation as the Island's only resort from provincial bankruptcy. At the same time a correspondence was being carried on between the Dominion and Island Governments, relative to the Island's entrance into Confederation. At last, the Leaders of the Government, Messrs. Haythorne and Laird, set out for Ottawa, on the 15th of February, 1873, to discuss terms for the Island's entrance into Confederation, with the Dominion Government. The result of this mission was a dissolution of the House of Assembly, in order to give the electors an opportunity to pronounce their opinion on certain terms of union offered them by the Dominion Government, through Messrs. Haythorne and Laird. Mr. Pope and his followers contended that better terms could be got for the Island than those obtained by Messrs. Haythorne and Laird. With this cry, Mr. Pope carried a majority of the constituencies, and soon became Leader of a new Government. During the session a new delegation, consisting of Messrs. Pope, Haviland and Howlan, visited Ottawa, and succeeded in getting an advance of $20,000, on the terms conceded to Messrs. Haythorne and Laird. On the return of this latter delegation to Charlottetown the union of the Island with Canada, on these better terms was moved in the House of Assembly by the Leader of the Government, and seconded by the Leader of the Opposition, Mr. Laird. This motion was carried almost unanimously — two only of the people's representatives voting against it.

ON THE FIRST DAY OF JULY, 1873,

this Island became a province of the Dominion of Canada. During the summer, an election to choose our first representatives in the Dominion House of Commons, was held. We were allowed two representatives for each of our three Counties. At this election, Messrs. D. Laird and P. Sinclair were elected for Queen's County; Messrs. D. Davies and Austin McDonald for King's County, and Messrs. J. C. Pope and James Yeo for Prince County. The Island was also allowed four Senators, and Messrs. Haythorne, D. Montgomery, Haviland and Howlan were appointed to these seats.

This was the season of the Pacific Scandal investigation, and to meet the requirements of that investigation, it was deemed necessary to call the Dominion Parliament together in October. Our representatives, therefore, appeared in the House of Commons, for the first time, under exciting and extraordinary circumstances. Four of our representatives in the Commons, Messrs. Laird, Sinclair, Davies and Yeo, condemned the Government's conduct in connection with the Pacific Scandal. Sir John's Government was forced to resign about the first of November, when Mr. Alexander McKenzie, the Leader of the Opposition, was called upon by the Governor General to form a new Administration. This task Mr. McKenzie soon succeeded in doing, giving Mr. David Laird, of this province, the seat of Minister of the Interior in his Cabinet. Parliament was at once prorogued, and shortly afterwards dissolved. A general election was held in January, 1874, when Mr. McKenzie's Government was sustained by a large majority — this Island now sending all its representatives to support the new Administration.

During the years of these great changes — the years of the Railway agitation and Confederation — W. Robinson, Esq., held the position of Lieutenant Governor of the Island. Mr. Robinson arrived towards the Fall of 1870, shortly after the formation of the Coalition Government which carried the Railway Bill. Mr. Robinson remained until Confederation was carried, in our Legislature, in the Spring of 1873, when he left the Island.

Mr. Robinson was the last Island Governor appointed by the British Government. He was also the only Governor of the Island whose salary had to be paid from the Island Treasury. Up to 1870 the salary of the Island Governor was paid out of the Imperial Treasury. But at that date the Home Government saw fit to withhold that allowance. After the 1st of July, 1873, the date on which the Island entered Confederation, the Governor's salary became, of course, payable from the Dominion Treasury.

On Governor Robinson's departure from the Island in June, 1873, the office of administering the Government of the Island fell to Sir Robert Hodgson — a position which he continued to hold until July, 1874, when he was appointed Lieutenant Governor of the province by the Dominion Government. Sir Robert Hodgson was our first Governor under Confederation. After filling that office for the customary term of five years, Sir Robert was succeeded in the office of Lieutenant Governor by the Hon. T. H. Haviland, in August, 1879.

The great event of 1878 was the Dominion general election. During the summer most active preparations were being made for this event throughout all the Provinces of Canada; and in this Island our politicians were by no means idle. In August, Messrs. McKenzie and Cartwright paid the Island a visit, and addressed public meetings at Charlottetown and Summerside. They were soon followed by Dr. Tupper and Hon. James McDonald, of Pictou, N. S. The election was held on the 17th of September. The result proved adverse to the Administration of Mr. McKenzie. In this Island, five of our six Dominion representatives were chosen to oppose it. Messrs. Pope and Brecken were elected for Queen's County; Mr. Austin McDonald and Dr. Muttart for King's County; and Messrs. Yeo and Hackett for Prince County — Mr. Yeo being the only supporter of the Government that succeeded in carrying his election. Shortly after the election Mr. McKenzie resigned, and Sir John McDonald was called upon to form a new Administration. Sir John formed his Cabinet early in November, giving the Hon. J. C. Pope, of this Island, the high position of Minister of Marine and Fisheries in it. No sooner was the new Government installed in office than Lord Dufferin, the most popular Governor General Canada has ever yet had, left the country; and almost the first duty which the new Ministry had to attend to was to welcome his successor, the Marquis of Lorne, who, with his royal wife the Princess Louise, landed in Halifax a few days after Earl Dufferin's departure.

The most memorable event of 1879 was the visit of the Governor General and his royal consort. Their Excellencies arrived at Charlottetown on Thursday, the 14th August, and remained until the following Sunday morning.

Although Confederation has considerably limited the scope of our local Legislature, yet very important matters were settled by our Local Parliament since Confederation. In 1875 the Compulsory Land Bill, which put an end to the leasehold system, against which the country had been struggling for a century, was passed. In 1877 a new School Law was passed, which dealt successfully with the delicate and difficult problem of our School question. That Law is now admitted by all classes and creeds among us, to be well adapted to the educational wants of a mixed community like ours. The success of the new School Law is very clearly shown by the fact, that within the first eighteen months of its operation, the attendance of pupils, at the public schools, increased by over five thousand.

The last event that seems to call for record in this Historical Sketch is the local election, which took place last April. That election resulted in the overwhelming defeat of the Government that gave the Island its new and greatly improved School Law, and the elevation of Mr. Sullivan to our local premiership by the extraordinary majority of twenty two, in a House of thirty members. The great gale which swept over the greater portions of Prince and King's Counties, in October of the year 1879, destroying so many bridges, wharves, fishing stages, &c., is also a noteworthy event in the annals of the year.

Having in the foregoing pages given a short Historical Sketch of the Province as a whole, it may not be out of place now to make a few remarks on it, as divided into Counties and Townships or Lots.

The Counties are three in number. Queen's County occupies the middle of the Island. It has for its County Town the capital of the Province, Charlottetown. This is by far the largest and wealthiest County. It contains 23 Lots, comprising 180,[illegible] acres. The Lots are Nos. 2, 3, 21, 22, 23, 24, 29, 30, 31, 32, 33, 34, 35, 36, 37, 48, 49, 50, 57, 58, 60, 61, 65, 67. Its population in 1871 was 42,500.

King's County occupies the eastern end of the Island. It contains 22 Lots, comprising 412,[illegible] acres. The Lots are Nos. 38, 39, 40, 41, 42, 43, 44, 45, 46, 47, 51, 52, 53, 54, 55, 56, 59, 61, 63, 64, 66. The last Lot contains only 6,000 acres. Georgetown, the capital, is the only town. Souris and Montague Bridge are important and rapidly growing villages. The population of this County in 1871 was 23,[illegible].

Prince County occupies the western section of the Island. It contains Cape Traverse, the nearest point to the Island to the continent. It embraces 23 Lots, including 407,[illegible]. The Lots are 1, 2, 3, 4, 5, 6, 7, 8, 9, 10, 11, 12, 13, 14, 15, 16, 17, 18, 19, 25, 26, 27, 28. Summerside, the second town in the Province, is now the capital of the County. An account of it will be found under the head of Towns. The population of this County in 1871 was 28,[illegible].

The following accounts of the several Townships or Lots are partly taken from the Census of 1861. For events connected with the settlement and history of the Lots, so far as any one of them can claim special notice, such notice will be found in the preceding Historical Sketch.

LOT OR TOWNSHIP NO. 1. — There are, in this Township, 1 Grammar School, 7 School houses, 1 Convent School, 1 Roman Catholic Chapel, and 1 Episcopalian Church. This Lot was totally uninhabited in 1798. Its proprietor did nothing to promote its settlement. The earliest settlers were French, who still constitute a large majority of the population. Fishing was, at first, almost their only pursuit. It was not until English speaking settlers came within the last fifty years, that farming begun to be prosecuted to any extent. The Lot now contains some of the most flourishing farming settlements on the Island. Fishing is still very largely carried on at Tignish.

LOT 2. — The land on Lot 2 is of second quality. The principal markets are Tignish and Alberton, distant from two to fifteen miles. This Lot was uninhabited at the beginning of the century. The French were its earliest settlers. No effort appears to have been made by the proprietor to settle this Lot.

LOT 3. — The land in Montrose is the only land of first quality on this Township. On the Tignish and Western Roads, and in Kildare and Miminiqash the land is of second quality, and on the Minnegash Road it is of third quality. Shell manure, in great abundance, can be obtained near Montrose. The markets resorted to are Alberton and Campbelton, distant from four to eight miles. This Lot was without an inhabitant in 1798. Its settlement was begun by persons who had taken land on adjoining Lots, but finding the land on Lot 3 of better quality chose to settle on it instead.

LOT 4. — The land in and around Alberton is of a very poor quality. The roads are good, and the inhabitants are near to one of the very best shipping places in the County. The surplus produce of the north end is generally shipped from Alberton, at any season, with safety. Kildare River, (West) is within two and a half miles of Alberton. The inhabitants are well to do farmers, with good farms, near to inexhaustible beds of mussel mud, raising large crops of grain and potatoes. They ship the surplus produce at Alberton. The people of the Dock Settlement manure their land with shell manure, which is abundantly supplied in the beds of the rivers in the vicinity of the Dock River. The land is of medium quality. The inhabitants dispose of their surplus produce at Alberton. The farmers of the Western Road had a great deal to contend with in clearing the forest. They came here from Canada. They have pretty large clearances for the time they have been settled here. They deal principally at Alberton. This Lot contains the village of Alberton. The first good start to the settlement of the Lot was given by shipbuilding, which was begun at Cascumpec harbor by Messrs. Cambridge, during the first quarter of this century. Shipbuilding has ever since been more or less carried on there. The surrounding districts began to be settled, and a village began to rise at Cascumpec Cross in the early part of this century. This village has now grown into great commercial importance. It got the name of Alberton some twenty years ago. It is now the commercial centre of the Western half of Prince County — a dis

trict which includes not a few of the most prosperous settlements in the Province.

LOT 5. — No description of this Lot is given in the Census of either 1861 or 1871. In 1783 its proprietor gave up a quarter of it for the use of such American Loyalists as might choose to settle on it: but owing to its remote situation, none of the Loyalists availed themselves of this offer. A fishery was established on it as early as 1786, and shipbuilding was begun on it a few years afterwards. But in 1798 only six families were settled on it.

LOT 6. — This Lot had only three familes settled on it at the opening of this century. Its settlement made but little progress until within recent years.

LOT 7. — The settlement of this Lot is of but recent date. The first authentic account of it we could get is in the returns of the Census of 1861, which gave it a population of [illegible]. In 1871 its population reached 707.

LOT 8. — Of the [illegible] of this Lot's early settlement we can find no trace, beyond the fact that it was totally uninhabited at the beginning of the century. The first record of its progress, as a settlement, that we could see is in the Census of 1861, which gives it a population of 410.

LOT 9. — Of this Lot, as of the preceding one, we can find no record of its settlement earlier than the Census of 1861, when its population was 25.

LOT 10. — The population of this Lot in 1861 was only 172. It rose to 370 in 1871.

LOT 11. — This Lot had two families settled on it in 1798. It has made better progress than most of the neighboring Lots. It had a population of 5[illegible] in 1861.

LOT 12. — This Lot had a population of 3[illegible] in 1861. It has continued to advance steadily since that date. In 1871 its population reached 50[illegible].

LOT 13. — This Lot was among the earliest settled in this part of the Island. It had eight families in 1798. Its population in 1861 was 75[illegible], and its progress has been steady since.

LOT 14. — This Lot, like Lot 13, had a few settlers before the close of the last century. It had eleven families in 1798, most of them being Scotch Highlanders. Its population in 1861 was over [illegible].

LOT 15. — This Lot was settled by the French in the early part of the century. Several English speaking settlers have taken up their abode on it since, but the French element still largely predominates. The population of this Lot in 1861 was 1,4[illegible].

LOT 16. — This Lot was first settled by French. It had twenty-four families in 1798, few of which were English. The soil for the most part is good, and mussel mud in abundance is within easy reach of any part of the Township. It has not been thickly settled, however: its population in 1861 was only 840.

LOT 17. — Is noticed under the head of Summerside.

LOT 18. — This Lot was well settled by its proprietor before the close of last century. In 17[illegible] it, with Princetown Royalty, had over sixty families. Its settlement continued to progress steadily until it became one of the most populous Lots in the Island. Its population in 1861 was over 1,4[illegible].

LOT 19. — The French appear to have been the earliest settlers on this Lot. It had seventeen families in 1798, eight of whom were French, the others being American Loyalists who settled on it after 1783. This Lot is now one of the most populous and flourishing in the province. It contains the village of Kensington, which has grown very fast since the opening of the Railway. The population of this Lot in 1861 was 1,20[illegible].

LOT 20. — There were twelve families on this Lot in 1798. It continued from that date to settle slowly but steadily. It had a population of 1,150 in 1861.

LOT 21. — This Lot had seven families settled on it in 1798. Its settlement begun in 17[illegible], under the auspices of the proprietor, but the effort did not succeed very well. It was not until settlers began to come of their own accord that the settlement of this Lot made any considerable progress. It had a population of 1,40[illegible] in 1861.

LOT 22. — This Lot had but one family in 1798. Its progress from the opening of this century has been steady and very considerable, its population amounting to 1,17[illegible] in 1861.

LOT 23. — This Lot had seven families settled on it in 1798. The settlement of this Lot was begun early, but it did not progress for some time as well as might be expected from its great attractions as a farming district, but its good qualities soon began to draw settlers to it in large numbers. Its population in 1861 reached 1,850.

LOT 24. — This Lot had more than forty families on it in 1798. Several of them were French, settled mostly at Rustico, which is now one of the most considerable French settlements in the province. The population of this Lot in 1861 was 2,2[illegible].

LOT 25. — This Lot had seven families settled on it in 1798. Its settlement was begun in 1785, but its progress was for a time retarded by disputes as to its rightful proprietor. It had only a population of 890 in 1861.

LOT 26. — This Lot was early settled by the French. Its settlement by the English was begun by Loyalists in 1785 — a number of whom settled in Bedeque in that year. This Lot became early one of the most prosperous in the province. Its population in 1861 was over 1,1[illegible].

LOT 27. — The settlement of this Lot was not begun until 1790. The southern end, being near the shore, was the first settled. Searletown is an old and fine settlement. But the interior begun to be settled chiefly by Irish immigrants about the middle of this century, and they have since made the settlements of Somerset — better known as South West — and Middleton, two of the finest settlements in the province. The Lot had a population of 1,300 in 1862.

LOT 28. — This Lot was settled on by the French before the Island became a British Province in 1763. The proprietor brought settlers to this Lot immediately after obtaining his grant in 1769. The Lot has ever since continued to make great progress. It is one of the very best and wealthiest Townships on the Island. Its population in 1861 was 1,470.

LOT 29. — Crapaud, at the south end of the Lot, was early settled by the French. Its settlement by the English was not begun until the opening of the century. It contains the village of Victoria, at which a large quantity of produce is shipped every Spring and Fall — the surrounding settlements being among the most productive farming districts in the province. The population in 1861 was 1,724.

LOT 30. — The proprietor of this Lot made an effort to settle it in 1785, but did not succeed very well, as the Lot had only two families living on it in 1800. A considerable number of Scotch immigrants settled on its shore — calling it Argyle Shore, from the Scotch County from which most of them came — in the early part of this century. Later immigrants from Ireland settled on the inland portion of the Lot. Its population in 1861 was 1,3[illegible].

LOT 31. — The settlement of this Lot was began early by the proprietor, but was retarded by disputes between two parties claiming the right of proprietorship in it. It had only six families living on it in 1798. Its population in 1861 was 1,332.

LOT 32. — The settlement of this Lot began about the same time as that of Lot 31, and was retarded by similar circumstances. Five families were living on it in 1798. Its population in 1861 amounted to 1,200.

LOT 33. — A few families from the adjoining Lot 34 had settled on this Lot in the latter part of the last century. Twelve families were settled on it in 1798. It has ever since continued to grow steadily in population and prosperity. It extends from Rustico Bay and Covehead on the North shore to Charlottetown Royalty on the South. It had a population of 2,200 in 1861.

LOT 34. — The settlement of this Lot was begun in 1770 by a number of immigrants brought out from Scotland by the proprietor. It had twenty seven families settled on it in 1798; since then it has made good progress, having had a population of 1,360 in 1861.

LOT 35. — This Lot received its first settlers from immigrants brought to the Island by the proprietor of Lot 36. Its settlement was begun in 1772. It had twenty-four families in 1798, and a population of 1,200 in 1861.

LOT 36. — Three hundred people were settled on this Lot in 1772 by the proprietor. It was considerably improved at the opening of this century. Its population in 1861 amounted to 1,3[illegible].

LOT 37. — Forty three families were settled on this Lot in 1798, two only of which were brought to it by the proprietor. Its population in 1861 was 1,150.

LOT 38. — This Lot had the advantage of having been, to a large extent, cleared by the French. There were thirty-six families living on it in 1798 — most of them coming from other parts of the Island. Its population in 1861 was only 730.

LOT 39. — The same remarks will apply to the early settlement of this Lot. Thirty families were living on it in 1798; but the progress of its settlement was very slow, it having a population of only 500 in 1861.

LOT 40. — This Lot was settled on by the French. It had but three families in 1798, though its settlement was early begun. It had a population of 700 in 1861.

LOT 41. — The settlement of this Lot began in 1793. It had three families living on it in 1798. Though the soil of this Lot is generally good, its distance from any good shipping place has been against its settlement. Its population in 1861 was [illegible].

LOT 42. — The settlement of this Lot was began in the same year as that of Lot 41, and went on pretty much at the same rate and under the same drawbacks. In 1861 its population numbered only [illegible].

LOT 43. — The French had made a considerable settlement on this Lot, and many of the old French settlers remained after the Island came under British rule. There were 40 families, mostly French, on the Lot in 1798. Its population in 1861 was 9[illegible].

LOT 44. — This Lot had no settlers at the beginning of this century. Possessing few attractions for settlers — a good part of its land being swampy — the progress of its settlement was slow. It had a population of 1,020 in 1861.

LOT 45. — This Lot had no settlers in 1798. Owing to its good soil and other advantages, a good many settlers came to it in the early part of the century. Souris, now a large village and the eastern terminus of our Railway, is situated on the south end of the Lot. The French had a settlement here, but abandoned it on the Island falling into the hands of England in 1758. The Lot had a population of 1,320 in 1861.

LOT 46. — This Lot was without an inhabitant in 1798. Its soil not being very good, and it being far from markets, its settlement was slow. It had 770 inhabitants in 1861.

LOT 47. — Twelve families were settled on this Lot in 1798. Its soil is very good, so that, notwithstanding its being a long distance from the nearest shipping places, its settlement went on pretty rapidly. It contains East Point, the eastern extremity of the Island. Its population was 1,100 in 1861.

LOT 48. — The settlement of this fine Lot began in 1784. It had twelve families in 1798. As its southern shore reaches the mouth of Charlottetown harbor, the French must have formed a settlement on it in their time, though we have seen no mention of the fact. The soil of this Lot is first class, and this with its nearness to the best market, has drawn many settlers to it. Its population in 1861 was 690.

LOT 49. — This Lot was settled on by the French; but its settlement under the English did not begin until 1792. From that date, however, its settlement went on fast, owing to its having been sold out in small lots to settlers. Its population in 1861 was 1,540.

LOT 50. — This Lot, too, was settled on by the French. Its settlement under the English began in 1784. This Lot had a population of 1,640 in 1861.

LOT 51. — This Lot was without a settler in 1798. Although its soil is fairly good, and the greater part of the Lot is within easy reach of Montague Bridge, one of the best markets for produce on the Island, it had only a population of 1,000 in 1861.

LOT 52. — The proprietor of this Lot sent out a number of emigrants from Scotland to settle on it in 1785; but most of these intending settlers being dissatisfied with the treatment they received from the proprietor's agent left the Lot; so that it was without an inhabitant in 1798. Its population in 1861 was 920.

LOT 53. — This Lot was uninhabited at the opening of this century. Its soil is light; but being near to Montague Bridge and Georgetown, its advantages for shipping are great. The Lot had a population of only 820 in 1861.

LOT 54. — Settlements were begun on the banks of the Cardigan River as early as 1788; but the settlements in all other parts of the Lot are of but recent origin. Its population in 1861 was 6[illegible].

LOT 55. — The settlement of this Lot was begun in 1793 by a few persons who settled on it as squatters. The soil being poor, but little progress was made by the early settlers of this Lot. Later, however, good settlements were made at Grand River and Dundas. The Lot had a population of 1100 in 1861.

LOT 56. — A few Loyalists settled on this Lot in 1784. The land is of second quality, and the greater part of the Lot is far from any shipping place. Its settlement did not, on these accounts, progress very fast. Its population in 1861 was 800.

LOT 57. — The proprietor sent settlers to this Lot in 1785; but those settlers chose to settle elsewhere. This Lot had no settlers in 1798. But the excellent quality of the land on Point Prim and other advantages, soon drew other settlers to it. In 1803 Earl Selkirk sent out 800 emigrants from Scotland to settle on this and the adjoining Lots. From this date its progress was rapid. Its population in 1861 was 2100.

LOT 58. — This Lot was settled like Lot 57. It soon began to grow fast in population. In 1861 it had 1290 inhabitants.

LOT 59. — The proprietor of this Lot placed a large number of settlers on it. The soil of this Lot is poor, but its shipping facilities are good, having Montague River as its northern boundary. It had a population in 1861 of 1,350.

LOT 60. — Was without a settler in 1798. Its progress has been slow: its population in 1861 being only 780.

LOT 61. — This Lot had a few families living on it in 1800; but most of its settlements are of more recent date. The soil is poor. It had a population of 900 in 1861.

LOT 62. — Had no settlers in 1798. Its soil is but second quality, and it is very far from market. It has, therefore, settled but slowly. Its population in 1861 was near 1,000.

LOT 63. — Began to be settled in 1788, though it is said to have had but one family living on it in 1798. It had a population of 690 in 1861.

LOT 64. — Began to be settled in the same year, and possessing greater advantages, its settlement went on much faster. The settlements round Murray Harbor, which is at the eastern end of this Lot, are among the most flourishing in the Island. The Lot had a population of 1,400 in 1861.

LOT 65. — Got its first settlers in 1788. Possessing great advantages, both as to situation and soil, its settlement progressed rapidly. It had a population of 1,850 in 1861.

LOT 66. — Was without a settler in 1798. It contains only 6,000 acres. It had a population of 400 in 1861.

LOT 67. — Had no settlers in 1798. It is wholly inland and a good part of it is hill. But, notwithstanding these drawbacks, it has made great progress; many of its settlements are almost new, and none of them very old. Yet, this Lot contains some of the most productive farms in the province. It received its last instalment of new settlers in 1858. They came from the Isle of Skye. This Lot had a population of 1,130 in 1861.

TOWNS.

Charlottetown was laid out pretty much as it is at present, by Capt. Holland, in 1764. Its central position naturally pointed it out as the most convenient site for the capital of the country. At the beginning of the century, Charlottetown had about seventy houses, and as building lots were then cheap, many of the citizens owned two or three lots adjoining their residences. The seventy houses were thus spread over a considerable area, and were said, even at that early date, to have presented quite an imposing appearance from the harbor. At this early stage of its history Charlottetown had but one church, which was its only public building. Mr. Stewart, in his history, gives us an account of the amusements indulged in by this small community, which shows that the people of Charlottetown led a very pleasant life at this time. In summer, pic nic parties and boat-sailing parties, riding, fishing and shooting excursions constituted their usual pastimes. Sleigh driving constituted the chief out door amusement in winter. There was an assembly or club which met every fortnight during the winter season; private theatrical entertainments were also got up occasionally. But the community was too small to keep up this sort of amusement with regularity. In this way, Mr. Stewart, speaking no doubt from experience, tells us that many pleasant hours were spent. The growth of the town during the first half of this century was slow. In 1827, when the first regular Census was taken, its population, including the Royalty, was 2,000. In 1833, when the next Census was taken, the population showed an increase of 500: Charlottetown and Royalty then containing 2,540 inhabitants. The progress of the town in wealth and commercial importance was, however, much greater than its growth in population would indicate. Some of its early merchants were men of great business capacity; and by them a solid foundation for the town's future prosperity was laid. But our space is now well nigh exhausted, and we must omit many events and incidents in the early history of this

and the other towns, which we at first intended to record. Since 1855, Charlottetown has enjoyed all the advantages and dignities of an incorporated city. Its population was then over 6,000 — about half its present estimated population. During the last twenty years a great many very fine buildings, both public and private, have been erected in the city. Twenty years ago three story buildings were not very common, and brick buildings were rarer still. To-day, four story brick buildings are to be seen in every quarter of the city.

Georgetown, the capital of King's County, was laid out for a town about the same time as Charlottetown, and on the same plan; all the streets of both towns crossing each other at right angles. Georgetown had only three or four houses at the opening of the century; and though it has the best harbor in the Island, remaining open in winter for a fortnight after all the other harbors are closed, it has scarcely reached the dimensions of a town yet. When the last Census was taken in 1871, the town and royalty contained only 1,250 inhabitants.

Princetown was laid out for the capital of Prince County, by Captain Holland, in 1765. But it never became a town, though it enjoyed for a time the privilege of representation in the Provincial Legislature in virtue of its name.

Summerside, though now the second town in population and commercial importance in the Province, is of very recent origin, as a town. The ground on which the town now stands was, a few years ago, either a cultivated farm or covered with the primeval forest. Summerside was at first called Green's Shore, the land on which it began to be built being part of Mr. Daniel Green's farm. Mr. Green was the descendant of the first English speaking settler on Lot 17. The name of this first settler was also Daniel Green. He was a Loyalist, and came here from New Brunswick in 1778. At that time a considerable number of French, but no English, settlers appear to have been living on Lot 17. It was not until 1851 that Summerside began to assume the appearance of a town. In that year shipbuilding began to be carried on on a pretty large scale at Summerside, by Mr. J. C. Pope; and from that time its progress was very rapid. In 1861 Summerside and Lot 17 had a population of over 2,000. The population rose to 3,300 in 1871; and in 1875 when the railroad was opened, the town alone had that number of inhabitants. Summerside became the capital of the County when the new County Court House was completed in 1876. Up to that time St. Eleanor's was the legal capital. Summerside has some of the best stores in the province. It has also several large warehouses, besides many fine private residences. The town was incorporated in 1875, and it is now governed by seven Wardens, elected annually.

Biographical Sketches.

THE HON. WILLIAM WILFRED SULLIVAN, Q. C.,

Premier and Attorney General of Prince Edward Island, and M. P. P. for the 2nd District of King's County, is descended from an Irish family, and was born at New London, P. E. Island, 6th December, 1843. Educated at Central Academy and at Saint Dunstan's College. Has been a writer for the press. Was one of the editors of the Charlottetown *Herald*, when it was founded in 1864, and for some time subsequently. Studied law with the Honorable (now Judge) Hensley. Was called to the Bar of P. E. Island Trinity Term, 1867, when he became a law partner of Mr. Hensley, and he continued as such until the appointment of the latter to the Bench of the Supreme Court in 1869. Married at Charlottetown, 13th August, 1872, Alice Maud Mary, third daughter of John Fenton Newbery, Esquire, (B. A. of Oxford University), formerly of London, England, and of Siena, Italy. Created a Queen's Counsel by the Government of Prince Edward Island, in June, 1876, and by His Excellency the Governor General under Letters Patent, on 19th May, 1879. Was one of the Counsel for the Government in the interests of the tenants before the Land Commissioners' Court, under "The Land Purchase Act 1875." Is head of the extensive law firm of Sullivan & Morson. A Surrogate in the Admiralty Court and a Notary Public. Is President of the Board of Education, and a Trustee of "The Prince Edward Island Hospital for the Insane." Was a member of the Executive Council from 22nd April to June, 1872, when he resigned; re-appointed to the Executive Council with the office of Solicitor General, (on the formation of the Pope Administration) 18th April, 1873; resigned his seat in the Executive Council upon the resignation of the Conservative Government, 4th September, 1876. Was unanimously elected Leader of the Opposition at the meeting of the Legislature, 14th March, 1877. On the 1st March, 1879, moved in the House of Assembly, a resolution of non-confidence in the Government, which, after a long debate, was carried by a vote of nineteen to ten, on the 6th March, and the Administration resigned on the following day. Was immediately invited by His Honor the Lieutenant Governor, Sir Robert Hodgson, to form a new Government and take the position of Premier. Succeeded in forming an Administration, and the Government were sworn in on the 11th of March, 1879. Was elected Leader of the Government by the unanimous vote of his party in both branches of the Legislature; and was appointed Atrorney General and President of the Executive Council on the formation of the Administration. The House of Assembly was dissolved, and a general election held on the 9th of April, 1879, when the Government were sustained by a majority of twenty-six to four, being the largest support ever accorded to any Administration in the Island. First returned to Parliament for the 1st District of King's County, April, 1872; returned for the present seat at the general election in April, 1873, and again by acclamation in May, 1873, on his appointment to office. Re-elected at the general election in August, 1876, and again returned by a large majority at the general election in April, 1879. Is a Liberal Conservative. Residence, "Brighton Villa," Charlottetown.

HON. NEIL MCLEOD

Was born at Uigg, Queen's County, P. E. Island, in 1842. He finished his literary studies by taking a complete Arts course at the University of Acadia College, where he graduated in due course, and subsequently won the degree of M. A., in accordance with the degree conferring regulations of the institution. He studied law at Charlottetown, and was admitted a Barrister in 1872, when he entered into partnership with E. J. Hodgson, Esq., under the title of Hodgson & McLeod. This firm is now one of the leading law firms in the province. In April, 1879, Mr. McLeod was elected to represent the City in the Local Parliament, when he was chosen to fill the responsible position of Provincial Secretary and Treasurer in the new Government then formed — a position which he still holds.

HON. DONALD FERGUSON,

Ancestors emigrated from Blair-in-Athol, Perthshire, Scotland, in 1808. Born at "Craggan Farm," East River, Prince Edward Island, March, 1839. Married in March, 1873, to Elizabeth, daughter of John Scott, Esq., Charlottetown. Elected by acclamation for the District of Cardigan, in King's County, in June, 1878. On the defeat of the Davies Administration, in March, 1879, he became Commissioner of Public Works, and a member of the new Administration formed by the Hon. W. W. Sullivan, and was again elected by acclamation. Is at the present time Trustee of the Hospital for the Insane at Falconwood; Commissioner for the management of the Poor House, Charlottetown, and also Commissioner for the management of the Government Stock Farm. Residence, Tulloch, East River. A farmer.

HON. SAMUEL PROWSE

Was born in the Royalty of Charlottetown, on the 28th of August, 1835. Mr. Prowse married on the 17th October, 1852, Miss Eliza Willis, who died in 1860. He was married to his present wife on the 4th of February, 1861. Mr. Prowse began business in partnership with his brother, in Charlottetown, in 1856. After carrying on business in this partnership for two years, Mr. Prowse left Charlottetown and settled at Murray Harbor in 1859, where he has ever since resided. Here Mr. Prowse has been, for the past twenty years, carrying on a very extensive business in general merchandise, shipping and fishing. He was elected to represent the Murray Harbor District in the House of Assembly in 1867. He was again elected for the same District in 1876, when he became a member of the Government, formed at that time under the Leadership of Mr. L. H. Davies. Mr. Prowse represents the Murray Harbor District in the present House of Assembly, and is a member of the present Government.

HON. JOSEPH WIGHTMAN

Was born in Dumfrieshire, Scotland. He came to this Island in 1823, and settled near Georgetown. Mr. Wightman began business as a merchant and shipbuilder shortly after his arrival in the Colony; and for many years carried on an extensive business in shipbuilding, merchandise, shipping produce, &c., in Georgetown and other parts of King's County. He was elected a member of the Island House of Assembly in 1835, and held his seat there until 1870, when he was elected to the Legislative Council, in which branch of the Legislature, he still holds his seat. Mr. Wightman was High Sheriff of King's County. He also held a seat in the Government of the province for several years; and is a member of the present Government.

CALEB SCHURMAN, ESQ.,

Is descended from a family of American Loyalists of that name which came to this Island in 1784. In 1846 Mr. Schurman settled on his present farm, on Lot 25, which then consisted of only 100 acres of uncleared land. He married in 1848, Miss Fannie Wright, of Bedeque. Mr. Schurman has been a very successful farmer. Out of the 100 acres of uncleared land which his father gave him in 1846, he has since cleared out one of the finest homesteads to be seen in the fine settlement of Lower Freetown, where it is situated.

ALFRED MCWILLIAMS, ESQ., LOT 7.

Was born at West Cape, in 1844. He has carried on an extensive and varied business in shipbuilding, store-keeper, milling and farming. He is a very extensive farmer, having a farm of 464 acres adjoining his dwelling; besides farms in neighboring settlements, amounting in all to 915 acres. Mr. McWilliams has three mills — a grist mill, a carding mill, and a saw mill, of all of which together with his residence, there is a view given in this Atlas

ALEXANDER MCMILLAN, ESQ.,

Was born in Argyleshire, Scotland, on February 13th, 1821. He came to this Island in 1834. In 1841 he began shipbuilding in partnership with two brothers. He prosecuted business under this partnership until 1859, when he retired with a competency to the old homestead, on which the family settled on their arrival in the Colony. But finding farming too dull an occupation, he began shipbuilding and merchandizing at Wheatley River, in 1860. He was married in 1862 to Miss Sarah Ross, when he left his farm and came to live at Wheatley River, where he now resides.

HON. KENNETH HENDERSON,

Was born April 2nd, 1811, in Carthness shire, Scotland. He joined the army in 1830, where he rose to the rank of Hospital Sergeant in 1847, which position he held until his discharge after serving his full term of 21 years. He came out to Canada on the outbreak of the rebellion of 1838. He remained in Canada until 1848, when he returned with his regiment to England. He received his discharge in 1852, when he was officially presented with a silver medal for long service and good conduct. Sergeant Henderson also received a farewell address, accompanied by some handsome presents, from his old companions on leaving the ranks. Sergeant Henderson came to this Island shortly after receiving his discharge from the army, in 1852, and settled on farm on Lot 33, where he has since resided. He married Miss Ferguson, of P. E. Island, in 1845, while stationed with his regiment at Montreal. Sergeant Henderson was elected a member of the Legislative Council, in 1863, at the first election for that body that ever was held — it having been up to that year a nominative body. He held the seat to which he had been then elected, for four years, having also a seat in the Executive Council during most of that period. He was elected to the House of Assembly in 1867 for a term of four years — at the end of which term he retired from public life. Sergeant Henderson has been an Elder of the Presbyterian Church since 1754.

BANK OF PRINCE EDWARD ISLAND.

By Act of Local Parliament this Bank was incorporated 1856. Its charter expires in 1897. Capital $120,000. It does the heaviest City business of any Bank on the Island.

Board of Directors: — Hon. Joseph Hensley, President; Hon. John Longworth, Hon. Daniel Davies, Hon. W. W. Lord, Hon. T. Heath Haviland, Richard Heartz, Esq., James Peters, Esq.; J. R. Brecken, Cashier.

Correspondents: — Union Bank of London, England; National Park Bank, New York; National Exchange Bank, Boston; Bank of Montreal, Montreal; Bank of New Brunswick, St. John; Bank of Nova Scotia, Halifax; Summerside Bank, Summerside.

The substantial building owned and occupied by this institution, stands on Great George Street, Charlottetown, and is proof of the enterprise that characterizes the management of all its affairs.

ROSE HILL.

The farm of this name is situated in Township Sixteen, Prince County, P. E. I. It comprises 273 acres of land, between parallel lines and having a breadth of 47 chains on Richmond Bay. The land slopes gently and commands a fine view of the Bay which lies on the south, and the beautiful farms beyond. It was first settled some time before the close of the last century, and up to about 1810 was occupied by several families of Acadian French — Zavier Gallant being the lessee. Living chiefly by fishing and the products of the forest, little was done by the French towards improving the land. In 1811 their holdings were purchased by Thomas Archibald, Esq., a native of Scotland, who occupied for two years, and then quitted the Island for Lisbon, in Portugal. Notwithstanding its hilly name, the farm is level; but a small clearing, made by the French fell rather abruptly to the water, and which, while Mr. Archibald occupied it, and for many years afterwards, was bordered with a fringe of wild roses. This fact doubtless, suggested the name given the farm by Mr. Archibald, and which it has ever since retained. In the year 1770, John Ramsay, with his six sons and two nephews, emmigrated to this Island from Scotland. Archibald, the fourth son, in 1786 or 7 married Nellie, daughter of Mr. Hugh Montgomery; John, the eldest son, was born 20th September, 1795, and on the 12th of April, 1815, married Martha, eldest daughter of Arthur Owen, Esq. Immediately after his marriage Mr. Ramsay, with his wife, removed to Rose Hill, which he had purchased from Mr. Archibald two years previous. They were among the first English speaking settlers on that side of the Bay, and experienced many inconveniences at the outset. They made, however, a home for themselves of comparative comfort, and their years were crowned with peace and plenty. Mr. Ramsay represented Prince County in Colonial Parliament, from 1834 to 1838, and was High Sheriff of the County at the time of his death, on the 20th April, 1837. He left seven daughters and four sons, the two youngest of whom at present own Rose Hill. Mrs. Ramsay survived her husband 24 years, and died 11th December, 1863. The farm was held under lease until 1859, since which time it has been held in fee.

UNION BANK OF P. E. ISLAND.

This, the largest Banking institution in the Province, was incorporated by Act of Local Parliament, in 1863. Its Charter does not expire till 1900.

Head Office: — Charlottetown. *Branches:* — Montague, Summerside.

Board of Directors: — Charles Palmer, Esq., Q. C., President; Hon. Thomas W. Dodd, A. L. Brown, Esq., W. E. Lawson, Esq., George Davies, Esq., John Ings, Esq., James DesBrisay, Esq.; George Macleod, Cashier.

Summerside Branch: — Neil MacKelvie, Manager.
Montague " — M. J. Fitzgerald, "

Agents: — Bank of Montreal, Ontario and Quebec; Bank of British North America, New Brunswick; Bank of Nova Scotia, Nova Scotia; Merchants National Bank, Boston; National Park Bank, New York; Union Bank of London, London, England.

This Bank, with its branches, does the largest country business of any Bank on the Island.

JOHN C. LEITCH, ESQ.,

Was born at Stanhope, Lot 34, Sept. 23, 1823. Mr. Leitch is a farmer; he owns the beautiful farm of Glencorse, Covehead, 13 miles from Charlottetown. He married in 1852, Miss Margaret A. D. Minto, a native of Edinburgh, Scotland. Covehead Bay is one of the most beautiful spots in North America in the summer season. It has unrivalled advantages and attractions as a summer watering place. Mr. Leitch has fitted up an excellent house for the accomodation of summer tourists, and it would be difficult to conceive of any place better calculated to meet all the rational wants of the summer pleasure seeker.

[illegible]

Was born in P. E. Island, on the 21st of August, 1841. He carried [illegible] in Charlottetown from 1866 until 1878, when [illegible] farm, which is [illegible] Mr. Mutch is somewhat famous as a stock raiser; [illegible] at moderate [illegible] Mr. Mutch's residence and grounds [illegible] in this Atlas.

[illegible]

Was born at Wood Islands, Lot 62, P. E. Island. Mr. Munn was [illegible] Henry Bichanan, [illegible] of [illegible] Sands. He removed to his present place of residence at Little Sands, Lot 64, in 1862. Mr. Munn is proprietor of the Dem[illegible] [illegible] Atlas.

[illegible]

[illegible] Island in 1855. He began his career here by teaching school at Murray Harbor North. After following the profession of teacher for a few years he [illegible] the Hon. Daniel Davies, at Murray Harbor South, of which he was business [illegible] farm. On [illegible] 1877 Mr. McFadyen [illegible] Lot [illegible] Mr McFadyen met with the heavy [illegible] extensive esta[illegible] factory, [illegible] With com[illegible] Mr McFadyen had all these buildings speedily [illegible] The business in [illegible] as much vigor and success as [illegible] largest and best equipped establishments of the kind in [illegible]

HON. LAUCHLIN MCMILLAN,

Son of Ewen McMillan, Esq., was born at Covehead in 1829. He married the youngest daughter of James Mutch, Esq., of Lot 48, Mr. McMillan has been a very successful farmer. His residence, of which a view is given in this Atlas, is one of the handsomest farm residences on the Island.

ALEXANDER ANDERSON, ESQ.,

Was born at Bedeque on the 15th of December, 1827. He was married on April 2d, 1856. He is the grandson of Alex. Anderson, Esq., a loyalist who, shortly after the close of the American war, came to this Island and settled, first at Rustico and subsequently at Bedeque, where he died in 1852 at the very unusual age of 107 years.

GEO. MASON, ESQ.,

Was born at Clifton, Lot 48, on April 22d, 1822; married April 2d, 1851, to Sophia Mutch, daughter of the late Jas. Mutch, Esq. Mr. Mason has long been famous as a successful farmer and stock raiser. A view of his residence and grounds appears in another part of this work.

BENJAMIN WRIGHT, ESQ.,

Was born in P. E. Island in 1823. He choose farming for his chief pursuit in life, and his farm, known as Belmont Farm, situated in the Royalty, about 2½ miles from the City, is one of the finest and best cultivated farms in the Province. Mr. Wright is grandson of Hon. George Wright who, with Administrator Callbeck, had been seized [illegible] carried away in 1775 by American privateers. The latter gen[illegible] came to this Island from England in 1753, and held the [illegible] Surveyor General for many years. He also administered [illegible] Government of the Island for some time.

JOHN BARLOW, ESQ.,

Came to this Island from England in 1832. He first settled on an uncleared farm in the middle of the forest on Lot 12. After clearing this farm and building a good mill on it, he sold it and bought his present property at Wellington, Lot 16, in 1859. This property was also in the wilderness state when Mr. Barlow purchased it. But by pluck and perseverance he succeeded in clearing it and erecting on it as fine grist and saw mills as are to be seen in the country.

THE NORTH SHORE HOUSE,

Of which a sketch appears in this Atlas, is the property of Benjamin Cousins, Esq., and is situated in Malpeque about 2½ miles from Richmond Bay and the same distance from the Gulf Shore. This House is situated in one of the most beautiful settlements in the Province. It is within easy reach of some of the best fishing streams in the country. For bathing, fishing and fowling it offers first rate advantages to summer tourists, as well as to all in search of pleasure or health.

NOAH HARPER, ESQ.,

Is a native of the Island. He is 54 years of age. He has resided from childhood on Lot 35, where he owns an excellent farm. As a farmer, Mr. Harper is universally regarded as one of the most skilful and successful the country has ever produced. Mr. Harper has also won fame as a marksman, having taken first prize on two occasions in our greatest volunteer shooting matches.

JAMES TUPLIN, ESQ.,

Was born in Devonshire, England, October 21st, 1834. He came to this country with his parents when still a boy. He choose carriage building as his trade. He married on the 4th November, 1862, Miss Elizabeth McGregor of Lot 48, and settled on his present property, "Harmony Cottage," New Annan, Lot 19. Here Mr. Tuplin has ever since carried on very successfully the business of carriage building, and has besides been very successful as a farmer.

ROBERT FITZSIMMONS, ESQ.,

Whose parents came here from Ireland in 1830, was born in 1841. He began farming when 20 years of age, and by steady industry has now acquired one of the best farms in the country. It contains over 200 acres and is in a high state of cultivation. Mr. Fitzsimmons has also been very successful as a stock raiser. His residence, of which a view is given in this Atlas, is situated on Lot 20, Queen's Co.

HON. CHARLES YOUNG, LL.D.,

Surrogate and Judge of Probate, P. E. I., youngest son of the late Hon. John Young, the well known author of the letters of "Agricola," who for many years occupied a seat in the Nova Scotia Assembly, by Agnes, daughter of George Renny, Esq., of Falkirk, Scotland. Born in Glasgow, Scotland, April, 1812. Educated at Dalhousie College, Halifax. Married Euretia, daughter of John Starr, Esq. Studied law with Sir William Young, in Halifax; was called to the Bar of Nova Scotia, 1838, and to that of Prince Edward Island in the same year. Practised for a short time in partnership with his brothers, the present Sir William Young, Chief Justice of Nova Scotia, and the late Hon. G. R. Young. Created a Q. C., (the first appointed in P. E. I.) 23d Nov., 1847. Was Attorney General of Prince Edward Island from 29th May, 1851, to 2d May, 1853, and from 29th June, 1858, to 11th April, 1859; and was Administrator of the Government from 26th May to 7th June, 1859. Was offered the honor of Knighthood in 1858, but declined. Received the honorary degree of LL.D. from Newton University. Appointed Judge of Probate, 1852, and Judge in Bankruptcy, 1868. Returned for Queen's to Island Assembly in April, 1840, and in December same year was appointed to the Legislative Council, where he sat until 1863, during the last ten years of which service he was President of that body. Judge Young was the first to advocate Responsible Government in the Island, and was, with others, instrumental in having it established in 1851, together with free schools, freehold lands for the tenantry, savings banks, and other reform measures. Residence, Charlottetown.

LIST OF LIEUTENANT GOVERNORS, CHIEF JUSTICES, &C., FROM 1770 TO 1879.

LIEUTENANT GOVERNORS.

1775 Walter Patterson.
1786. Gen. Edward Fanning.
[illegible] J. F. W. DeSmith.
1813. Charles Douglas Smith.
1824 Col. John Ready.
1831 [illegible]
1836. Sir John Harvey.
1837 Sir Charles Augustus Fitzroy.
[illegible] Sir Henry Vere Huntley.
1847. Sir Donald Cameron.
1851 Sir A. Panmure Gordon.
1854. Sir Dominick Daly.
1859 Charles Young, Administrator.
[illegible] George Dundas, Esq.
1870. W. C. Robinson, Esq.
1874. Sir Robert Hodgson.
1879. Hon. T. H. Haviland.

CHIEF JUSTICES.

Sept. 10th, 1770. John Deport.
June 23rd, 1776. Peter Stewart.
Oct. 24th, 1801. Thomas Cochran.
Nov. 10th, 1802. Robert Thorpe.
May 1st, 1807. Cæsar Colclough.
April 6th, 1813. Thomas Tremlett.
Aug. 7th, 1824. S. G. W. Archibald.
Aug. 30th, 1828. E. J. Jarvis.
April 2nd, 1854. Sir Robert Hodgson.
July 7th, 1874. Edward Palmer.

ASSISTANT JUDGES.

Oct. 28th, 1778. Thomas Wright, Robert Grey.
June 1st, 1790. Joseph Robinson, James Curtis.
Nov. 1824. Thos. H. Haviland, Ambrose Lane.
Feb. 20th, 1828. George Wright, John Barrow.
Sept. 29th, 1848. Jas. H. Peters, Joseph Hensley.

COLONIAL SECRETARIES.

July 31st, 1769. Thomas DesBrisay.
Sept. 27th, 1819. John E. Carmichael.
Sept. 11th, 1828. John P. Collins.
Dec. 3rd, 1839. Thos. H. Haviland.
1851. James Warburton.
Feb. 1854. Francis Longworth.
Jan. 1856. George Coles.
Henry Haszard.
April 11th, 1859. Wm. H. Pope.
June 1866. Thomas H. Haviland.
Feb. 1867. George Coles.
1869. Benjamin Davies.
Sept. 10th, 1870. Thomas H. Haviland.
April 1872. Albert Hensley.
April 1873. Thomas H. Haviland.
1876. George V. DeBlois.
Sept. 1878. Thomas. W. Dodd.
Mar. 11th, 1879. Neil McLeod.

PRESIDENTS OF THE LEGISLATIVE COUNCIL.

1783. John Deport.
1774. P. Callbeck.
1776. J. R. Spence.
1779. P. Stewart.
1780. T. DesBrisay.
1785. P. Stewart.
1786. P. Callbeck.
1788. T. DesBrisay.
1790. P. Stewart.
1802. R. Thorpe.
1805. T. DesBrisay.
1808. C. Colclough.
1813. T. Tremlett.
1825. C. Worrell.
1825. S. G. W. Archibald.
1828. George Wright.
1829. E. J. Jarvis.
1839. T. H. Haviland.
1840. R. Hodgson.
1852. Charles Young.
1863. Donald Montgomery.
1874. Herbert Bell.
1876. John Balderston.

LEADERS OF GOVERNMENT SINCE RESPONSIBLE GOVERNMENT.

1851. George Coles.
Feb. 1854. John Holl.
July George Coles.
April 1859. Edward Palmer.
1863. John H. Gray.
1865. James C. Pope
1867. George Coles.
1869. Joseph Hensley.
R. P. Haythorne.
Sept. 1870. J. C. Pope.
April 1872. R. P. Haythorne.
April 1873. J. C. Pope.
Aug. L. C. Owen.
1876 L. H. Davies.
Mar. 11th, 1879. W. W. Sullivan.

ATTORNEYS GENERAL.

Sept. 19th, 1770. Philipps Callbeck.
Joseph Aplin.
June 3rd, 1880. John Wentworth.
Sept. 15th, 1800. Peter Magowan.
Nov. 4th, 1811. Chas. Stewart.
Jan. 15th, 1813. Wm. Johnstone.
May 18th, 1829. Robert Hodgson.
May 29th, 1851. Charles Young.
May 2nd, 1853. Joseph Hensley.
June 29th, 1858. Charles Young.
Apl. 11th, 1859. Frederick Brecken.
Jan. 28th, 1863. Edward Palmer.
Mar. 14th, 1867. Joseph Hensley.
1869. Dennis O'M. Reddin, Solicitor General.
Sept. 10th, 1870. Frederick Brecken.
April 18th, 1873. Edward Palmer.
Sept. 6th, 1876. L. H. Davies.
Mar. 11th, 1878. W. W. Sullivan.

BOARD OF WORKS ESTABLISHED JUNE 1ST, 1869.

Chairmen.

July 6th, 1869. Benjamin Davies.
Oct. [illegible]th, 1870. J. C. Pope.
May 22d, 1872. R. P. Haythorne.
May 15th, 1873. L. C. Owen.

Commissioners of Public Works.

July 1st, 1876. L. C. Owen.
Sept. 1876. W. D. Stewart.
Mar. 11th, 1879. D. Ferguson.

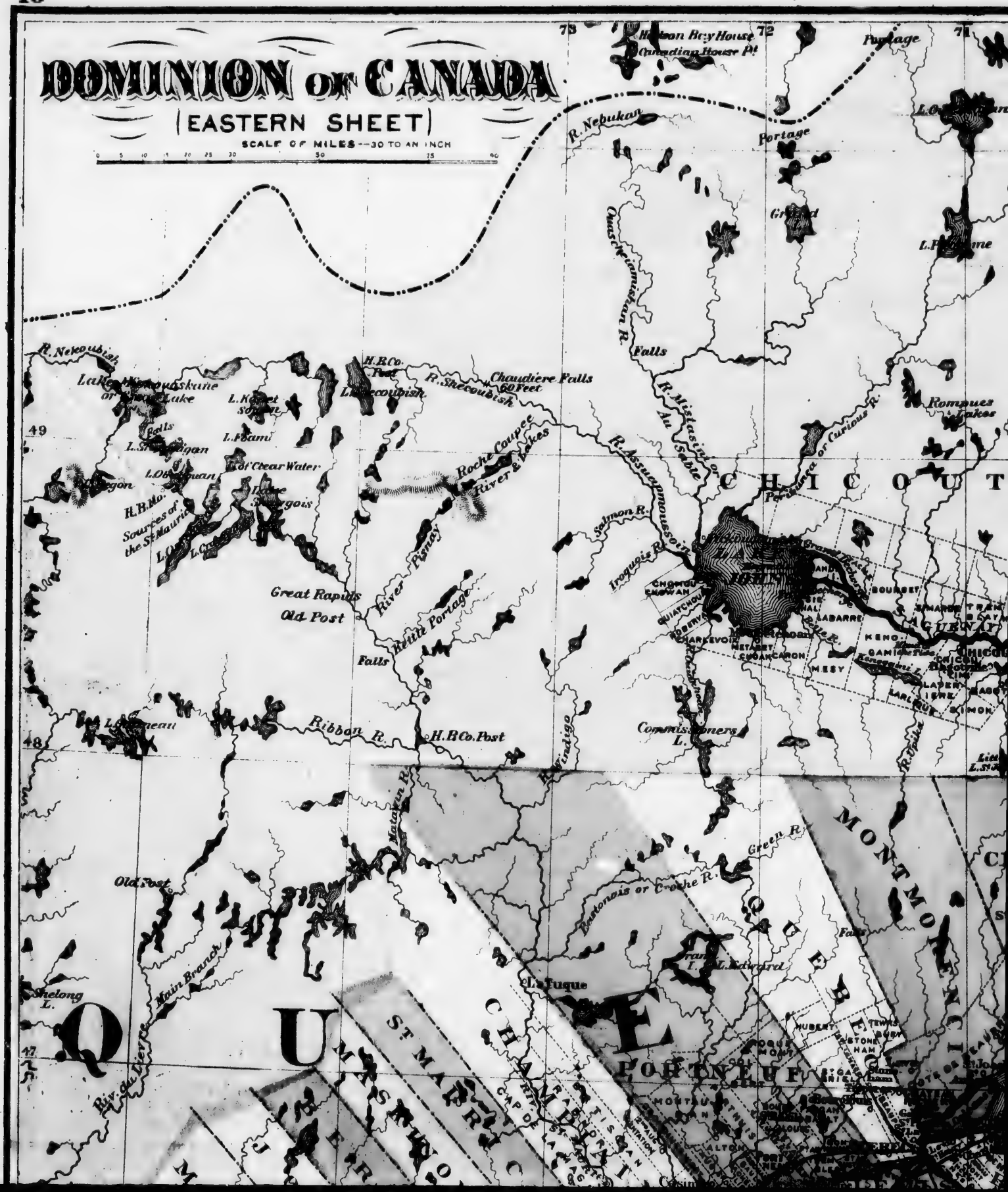
DOMINION OF CANADA
(EASTERN SHEET)
SCALE OF MILES--30 TO AN INCH
Hudson Bay House
Canadian House Pt
Portage
R. Nebukan
Portage
Grand
Chaudiere Falls
60 Feet
R. Shecoubish
H.B.Co. Post
R. Nekoubish
Falls
R. Mistassini or Au Sable
Romques Lakes
Perimuca or Curious R.
Roche Coupee
River & Lakes
R. Assumpmous or
Salmon R.
Iroquois R.
River Pisnoy
Great Rapids
Old Post
Little Portage
Falls
Ribbon R.
H.B.Co. Post
Commissioners L.
Green R.
Batonois or Croche R.
Old Post
Main Branch
Shelong L.
La Tuque
L. Edward
Falls
CHICOUTIMI
QUEBEC
MONTMORENCI
QUEBEC
PORTNEUF
ST MARTIN
CHAMPLAIN
MAISKINONGE
CAPE RIVER
TISSAN
LABARRE
BOUSSET
KENOGAMI
CHICOUTIMI
LAPERRIERE
LARLOUT
SIMON
CHARLEVOIX
METABET
LEVOANCARON
MESSY
CHOMOUCHOUAN
QUIATCHOUAN
ENGWAN
HUBERT
TEWKESBURY
STONEHAM
MONTAUBAN
ALTON
Riv. du Lievre
Matawin R.
Indigo
R. Pike

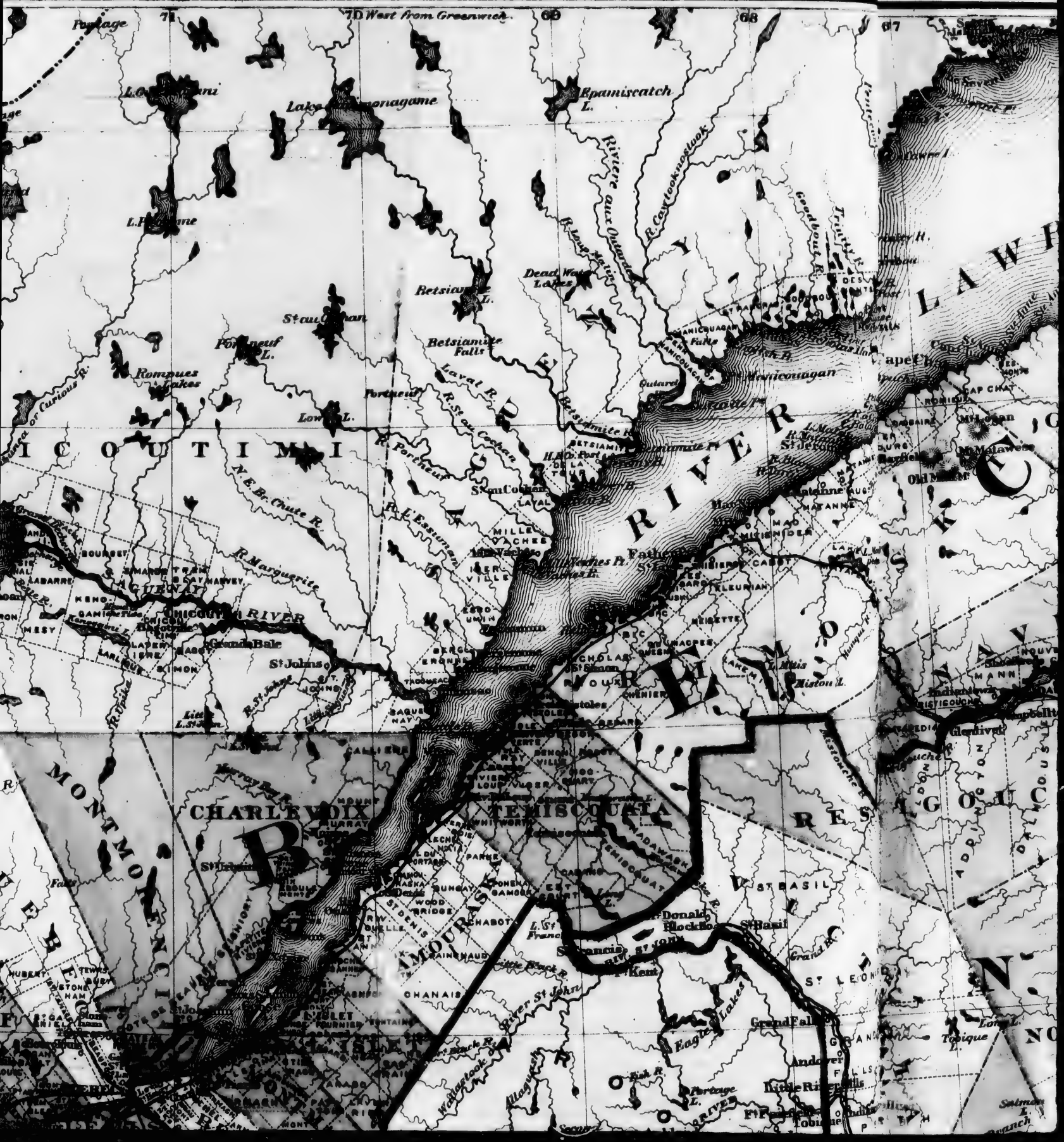
70 West from Greenwich
71
69
68
67
Portage
Epamiscatch L.
Lake Mistassini
Lake Nitchinonagame
Riviere aux Outardes
R. Cayloosnostuck
R. Long Portage
Dead Water Lakes
Betsiamite L.
St au Cochon
Betsiamite Falls
Portneuf L.
Rompues Lakes
Laval R.
R. St au Cochon
Portneuf
Lowe L.
R. Porcheuf
N.E. Br. Chute R.
R. L'Essumem
R. Marguerite
Grand Tracadie
Bourbet
Labarre
Keno
Chicoutimi River
Grande Bale
St Johns
R. St Jean
Little L. St Jean
R. Pipe
Mistassini River
Goodbout R.
Trinity R.
Manicouagan Falls
Manicouagan
Outardes
Betsiamite
Betsiamite Falls
Betsiamite Pt.
Hudson's Post
Tadoussac
Saguenay River
Chicoutimi
Laval
Mille Vaches
Mille Vaches Pt.
Mille Vaches R.
Fatherville
St Jean
Chisiers
Cabot
Kleurian
Nerette
Bergeronnes
Queen
Scholar
St Simon
Pointe aux Pins
Chenier
Bersard
Gallieres
Murray Bay
Mount Murray
Charlevoix
Temiscouata
Whitworth
Parke
Cabano
Temiscouata L.
Madawaska
St Denis
Wood Bridge
Chabot
Rimouski
Rainhaud
Chanais
St Juliette
Fournier
Fontaine
Rivière du Loup
Kamouraska
Bic
Rimouski
Matane
Mistassini
Mistou L.
Indian Lake
Glendivet
Restigouche
Adirondacks
Montmorency
Beauce
Dorchester
Lotbinière
Nicolet
Bellechasse
Lévis
Kent
Donald
Rockfort
St Basil
St Francis
St John
Little Black R.
River St John
Grand Falls
Grand R.
Eagle Lakes
Andover
Little River Falls
Ft Fraser
Tobique
Tobique L.
Portage L.
Salmon L.
Wallagostook
Magaguadavic
Lake Temiscouata
Cape Chat
Romieux
Gaspe
Mt Ocean
Mt Malaweese
Old Mt Mt
Lake St John
Chicoutimi
Jonquiere
Bagotville
Tadoussac
Saguenay River
St Lawrence River
Gulf of St Lawrence

66
65
64
63
CANADIAN CHANNEL
ISLAND OF ANTICOSTI
LAWRENCE
Salt L.
Jupiter R.
G A S P E
NOTRE DAME MTS
York R.
St Johns R.
R. Mal Bay
Grand R.
Perce
Bonaventure I.
ST LAW
G U L
GLOUCESTER
BATHURST
INKERMAN
ALNWICK
Nepisiguit River
Escuminac
NEWCASTLE
NORTHUMBERLAND
NELSON
BLACKVILLE
PRINCE EDW

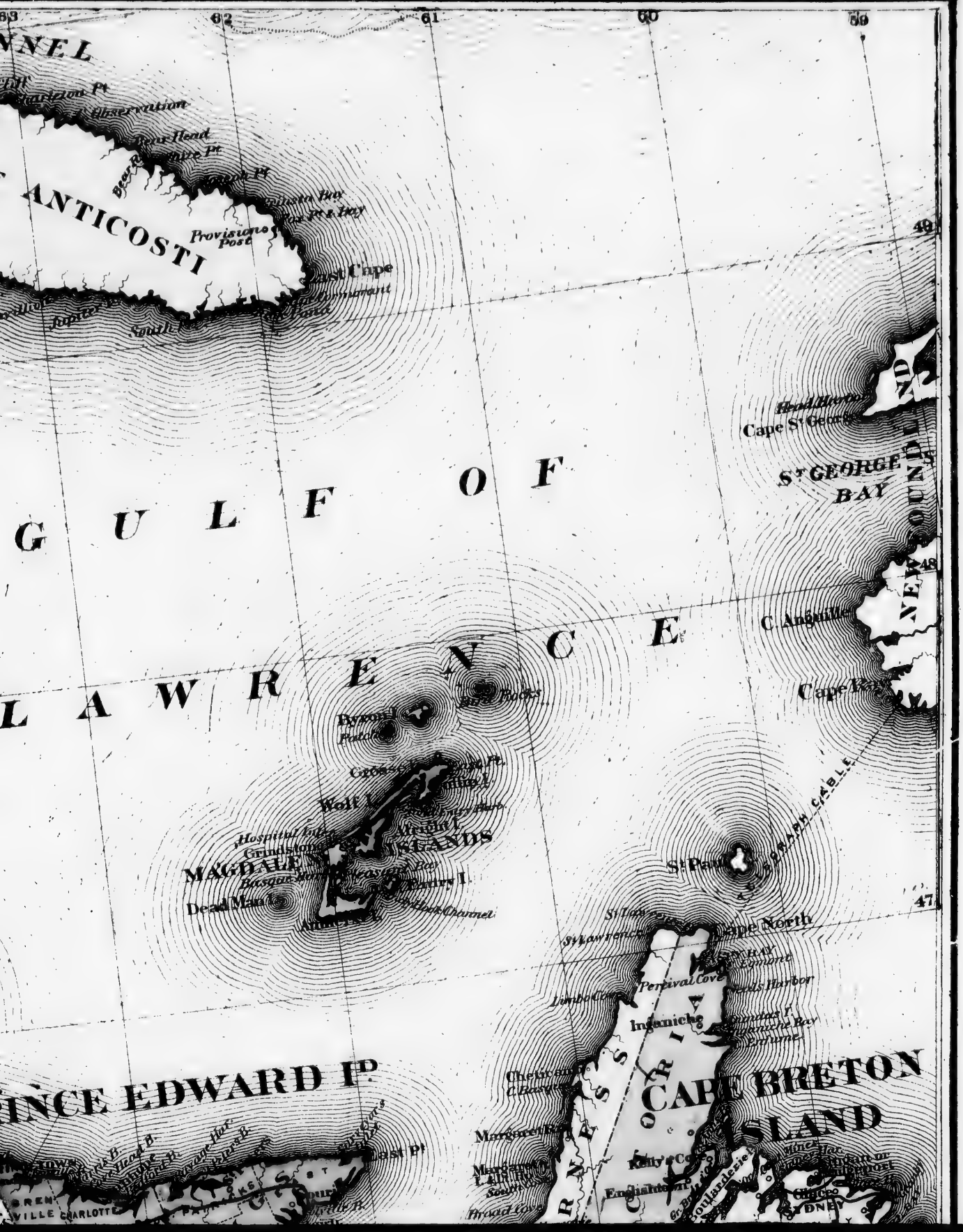
63
62
61
60
59
49
48
47
NNEL
Observation
ANTICOSTI
Provisions Post
East Cape
GULF OF
LAWRENCE
Cape St George
ST GEORGE BAY
NEWFOUNDLAND
C. Anguille
Cape Ray
Bryon I.
Cross
Wolf I.
Hospital Isl.
Grindstone
MAGDALEN ISLANDS
Basque
Dead Man I.
Entrance Channel
St Paul
Cape North
St Lawrence
Percival Cove
Indianiche
CAPE BRETON ISLAND
Cheticamp
Margaree
Kelly's Cove
Englishtown
Broad Cove
Sydney
INCE EDWARD I.P.
East P.
CHARLOTTE

PORTNEUF
LOTBINIERE
MEGANTIC
ARTHABASKA
DRUMMOND
WOLFE
BECOT
RICHMOND
SHEFFORD
BROME
COMPTON
STANSTEAD
MISSISQUOI
PRESCOTT
RUSSELL
GLENGARRY
STORMONT
ZAUDREUIL
PRAIRIE
CHATEAUGAY
LAMPTON
MONTREAL
LASSOMPTION
MASKINONGE
FRANKLIN
ORLEANS
CLINTON
PLATTSBURGH
LAWRENCE
ESSEX
ADDISON
ORANGE
WASHINGTON
CALEDONIA
GRAFTON
WARREN
Potsdam
Malone
Canton
DeKalb
Saranac R.
Oswegatchie R.
Raquette R.
Adirondack Mts.
Schroon River
Lake George
Lake Champlain
Lake Memphremagog
Lake Champlain
Newport
Island Pond
Irasburg
Hyde Park
Lamoille
Sheldon
St. Johns
Montpelier
Wells River
Woodsville
Chelsea
Middlebury
Vergennes
Hanover
Bristol
Woodstock
Littleton
Lancaster
Guildhall
Cornwall
Granville
Rutland
Castleton
Lake Champlain
Lake Memphremagog
Connecticut R.
Winooski R.
Lamoille R.
Missisquoi R.
Saint Lawrence R.
Riv. du Lievre
Riv. Ottawa
Riv. Richelieu
Riv. Chaudière
Riv. Bécancour
Riv. Nicolet
Riv. Saint Maurice
Riv. Saint François
Riv. Yamaska
Riv. Saint Jean
Riv. Saint Jacques
Riv. Saint Charles
Riv. Saint Lawrence
Riv. Saint Pierre
Riv. Saint Hilaire
Riv. Saint Ignace
Riv. Saint Jean Baptiste
Riv. Saint Joseph
Riv. Saint Louis
Riv. Saint Marie
Riv. Saint Michel
Riv. Saint Paul
Riv. Saint Pierre
Riv. Saint Philippe
Riv. Saint Rémi
Riv. Saint Sulpice
Riv. Saint Thomas
Riv. Saint Vincent
Riv. Saint Zéphirin
Riv. Saint Ignace
Riv. Saint Jean Baptiste
Riv. Saint Joseph
Riv. Saint Louis
Riv. Saint Marie
Riv. Saint Michel
Riv. Saint Paul
Riv. Saint Pierre
Riv. Saint Philippe
Riv. Saint Rémi
Riv. Saint Sulpice
Riv. Saint Thomas
Riv. Saint Vincent
Riv. Saint Zéphirin
Riv. Saint Ignace
Riv. Saint Jean Baptiste
Riv. Saint Joseph
Riv. Saint Louis
Riv. Saint Marie
Riv. Saint Michel
Riv. Saint Paul
Riv. Saint Pierre
Riv. Saint Philippe
Riv. Saint Rémi
Riv. Saint Sulpice
Riv. Saint Thomas
Riv. Saint Vincent
Riv. Saint Zéphirin
Riv. Saint Ignace
Riv. Saint Jean Baptiste
Riv. Saint Joseph
Riv. Saint Louis
Riv. Saint Marie
Riv. Saint Michel
Riv. Saint Paul
Riv. Saint Pierre
Riv. Saint Philippe
Riv. Saint Rémi
Riv. Saint Sulpice
Riv. Saint Thomas
Riv. Saint Vincent
Riv. Saint Zéphirin

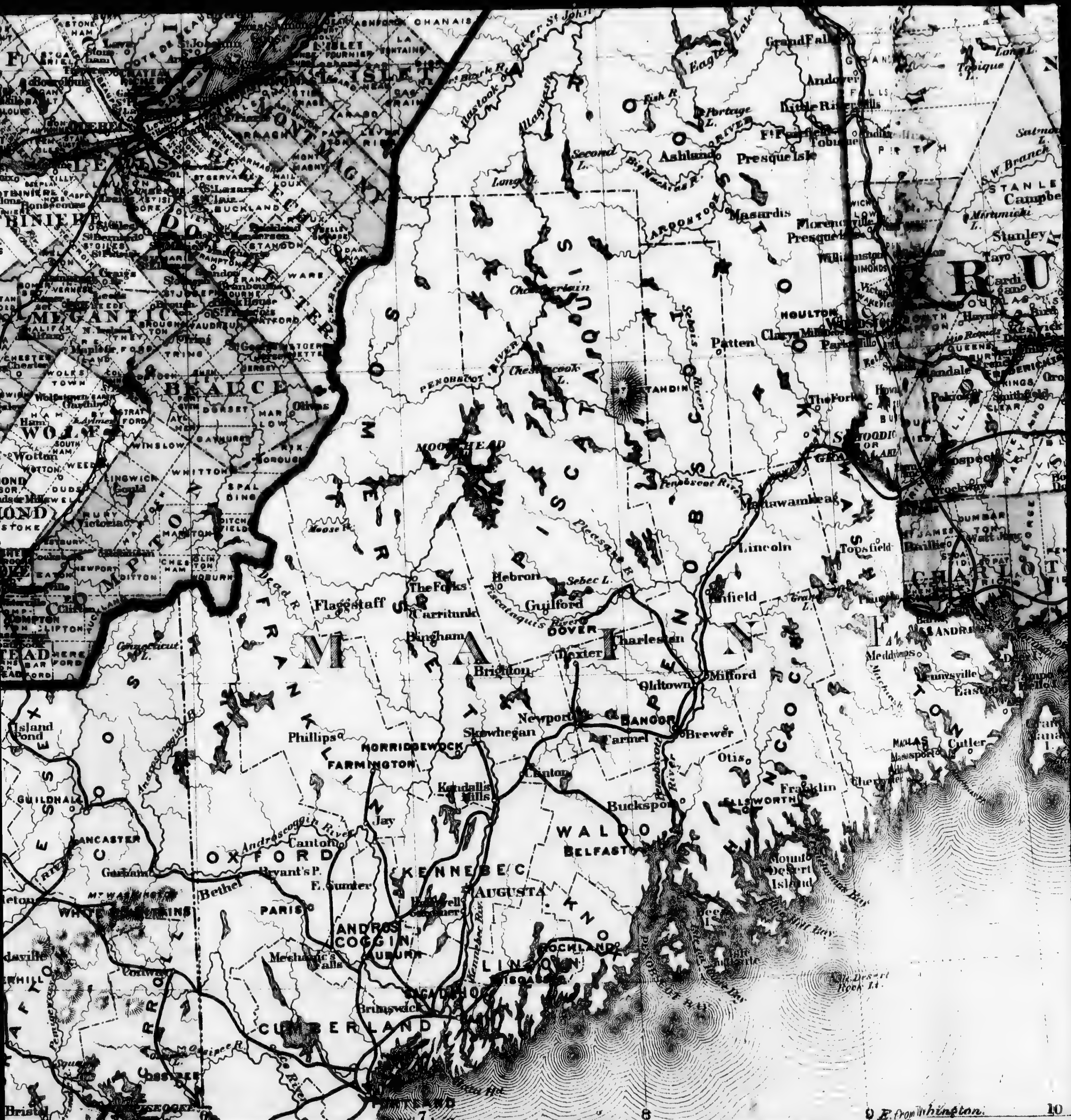

M A I N E
Grand Falls
Andover
Little River
Ashland
Presque Isle
Masardis
Tobique
Stanley
Houlton
Patten
Chamberlain
Chesuncook L.
Moosehead
The Forks
Flaggstaff
Carritunk
Bingham
Hebron
Sebec L.
Guilford
Dover
Charleston
Dexter
Brighton
Oldtown
Milford
Mattawamkeag
Lincoln
Topsfield
Enfield
Newport
Bangor
Brewer
Skowhegan
Norridgewock
Farmington
Phillips
Carmel
Clinton
Kendall's Mills
Bucksport
Otis
Franklin
Ellsworth
Cherryfield
Machias
Cutler
Eastport
Jay
Canton
Waldo
Belfast
Oxford
Bryant's P.
Bethel
Gorham
Kennebec
Augusta
Paris
Androscoggin
Auburn
Mechanic's Falls
Lincoln
Rockland
Wiscasset
Brunswick
Cumberland
Portland
Conway
Lancaster
Guildhall
Island Pond
Mount Desert Island
Mt. Desert Rock Lt.
Penobscot
Piscataquis
Aroostook
Somerset
Franklin
Hancock
Washington
Beauce
Dorchester
Megantic
Compton
Wolfe
Charlotte
Penobscot River
Androscoggin River
Connecticut L.
Moose R.
Dead R.
Pleasant R.
Piscataquis River
Mattawamkeag
Fish R.
Eagle Lake
Portage L.
Second L.
Long L.
Frenchman Bay
Blue Hill Bay
Penobscot Bay
Katahdin
7
8
10
E. from Washington

PRINCE EDW
NORTHUMBERLAND
KENT
RUNSWICK
ALBERT
KINGS
CUMBERLAND
COLCHESTER
BAY OF FUNDY
MINAS CHANNEL
ANNAPOLIS
DIGBY
YARMOUTH
SHELBURNE
QUEENS
Cutler
Truro
Sandy Cove
Weymouth
New Tusket
Cape Sable
10
12
13

PRINCE EDWARD I.
CAPE BRETON ISLAND
QUEENS
CAPE BRETON
RICHMOND
VICTORIA
GUYSBOROUGH
COLCHESTER
TRURO
Charlottetown
Hillsboro
Belfast
Sky Glen
Long Pt.
Earltown
Stewiacke
Upper Musquodoboit
Middle Musquodoboit
Goshen
Crow Harbor
Sable
13
14
15
16
43
44
45

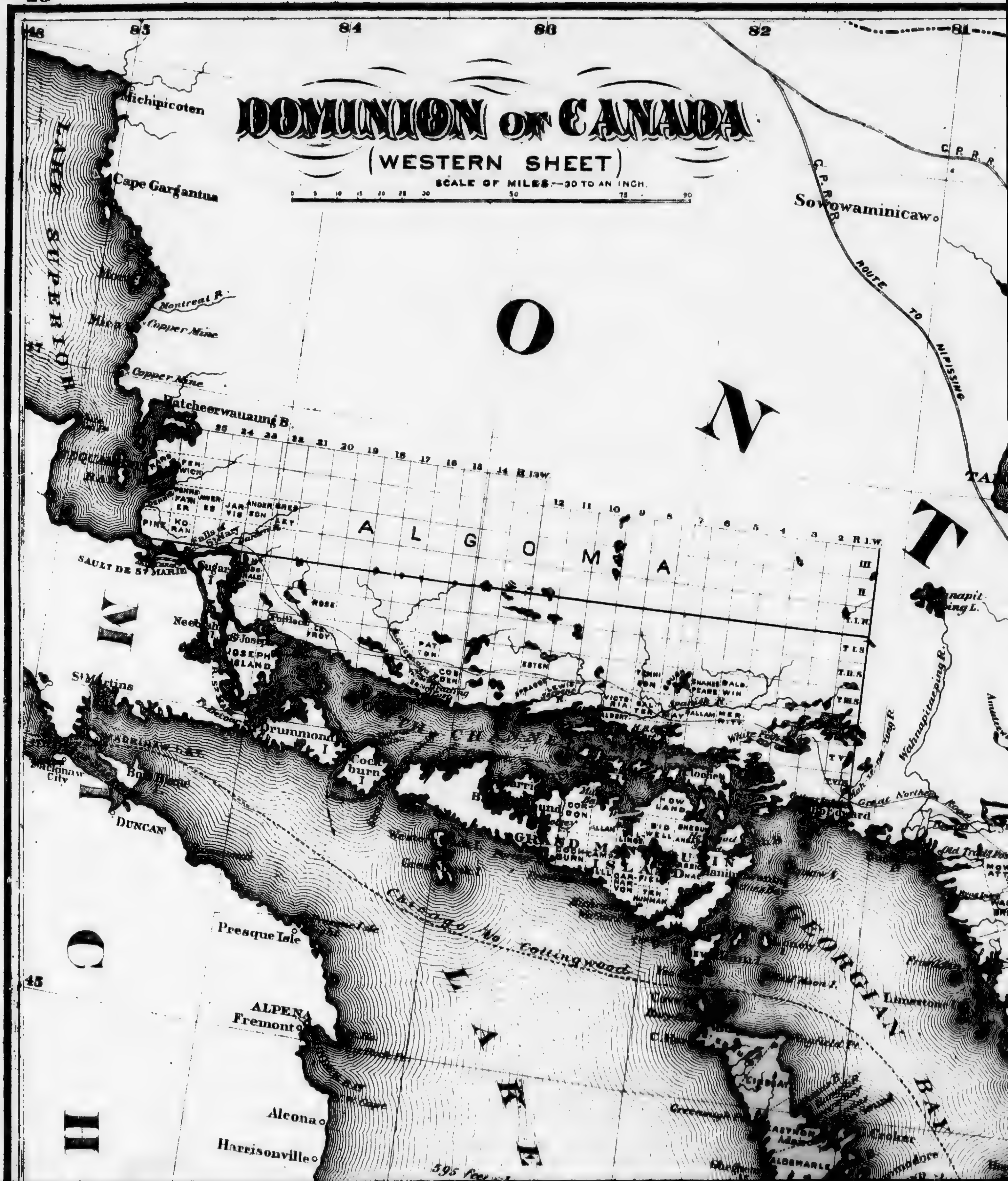
DOMINION OF CANADA
(WESTERN SHEET)
SCALE OF MILES.—30 TO AN INCH.
LAKE SUPERIOR
Michipicoten
Cape Gargantua
Montreal R.
Copper Mine
Batcheerwauaung B.
ALGOMA
SAULT DE STE MARIE
Sugar I.
St Joseph
JOSEPH ISLAND
St Martins
Drummond I.
Cockburn I.
Mackinaw City
DUNCAN
GRAND MANITOULIN ISLAND
Presque Isle
ALPENA
Fremont
Alcona
Harrisonville
Chicago to Collingwood
LAKE
GEORGIAN BAY
Limestone
Sowowaminicaw
C.P.R.R.
ROUTE TO NIPISSING
Wahnapitaeping R.
Spanish R.
ONT
MICH

81
80
West from Greenwich
79
78
77
Portage
C.P.R.R.
Sowowaminicaw
ROUTE TO MATTAWA
ROUTE TO NIPISSING
River Blanche
Canoe Route
Labyrinth L.
OTTAWA R.
LAC LES QUINZES
Canoe Route
Portage
Q
U
H.B.Co. Trading Post
Sasmagog L.
Deer L.
L. of the Islands
Wolf Lake
Big Lake
Portage
Kenogamissi R.
River Montreal
T
Desert or 3 Sauts
H.B.Co's Post
Long Rapids
RIVER DU MOINE
Bauching L.
Smoke R.
STURGEON R.
Wahnapitaeping R.
A
Hudson
OTTAWA RIVER
GRAHAM
OLAD STONE
LABOUCHERE
KIRKABY
ABERFORD
ABERDEEN
POTIAC
Upper Trout L.
LAFONTAINE
Mattawa
CHEWETT
PAPINEAU
CLARA
MARIA
HEAD
Falls & Rapids
FRENCH RIVER
Cedar L.
Black R.
Coulonge R.
R
NIPISSING
FREE GRANT LANDS
MUSKOKA
Red Pine L.
White Trout
Trout L.
Otter Slide L.
Island L.
Canoe L.
WILSON
WYLIE
CLAPHAM
LESLIE
THORNE
ALFIELD
Litchfield
Clarendon
Bristol
Onslow
Limestone
GEORGIAN BAY
RENFREW
FREE GRANT
PAKENHAM
DARLING
CARDWELL
BRUNEL
STISTED
MONCK
BRUTON
EYRE
CLYDE

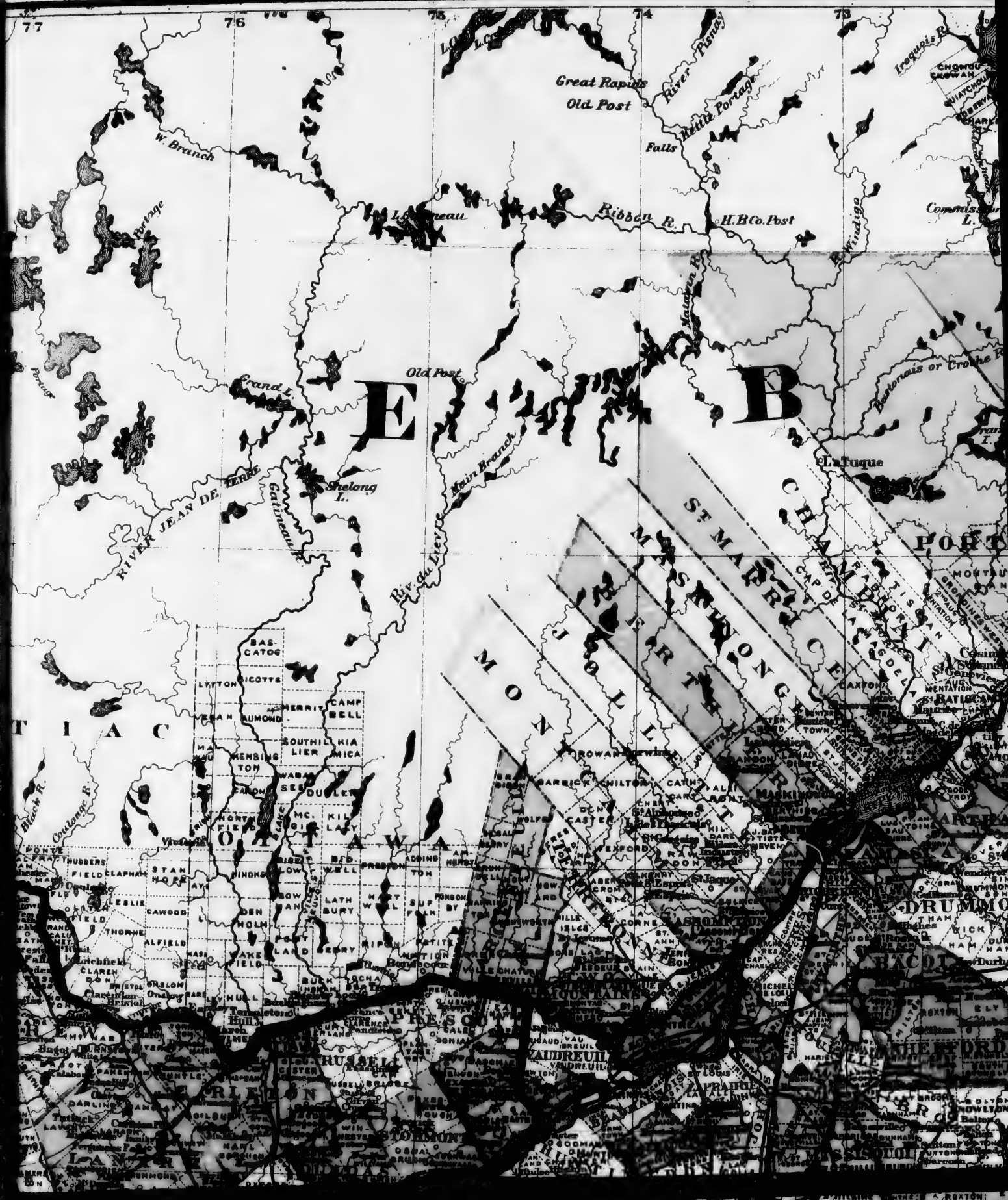
77
76
75
74
73
Great Rapids
Old Post
River Pisnoy
Little Portage
Falls
Iroquois R.
W. Branch
Portage
L. Bonneau
Ribbon R.
H.B.Co. Post
Windigo R.
Commissioner L.
Mataouin R.
Old Post
Grand L.
Bartonais or Crowe R.
Main Branch
Shelong L.
Gatineau R.
RIVER JEAN DE TERRE
Riv. du Lievre
La Tuque
Black R.
Coulonge R.
ST MAURICE
MASKINONGE
JOLIETTE
MONTCALM
BERTHIER
CHAMBLY
OTTAWA
PRESCOTT
RUSSELL
VAUDREUIL
PRAIRIE
DRUMMOND
BACOT
SHEFFORD
STORMONT
LANARK
MISSISQUOI
BAS-CATOG
LYTTON
SICOTTE
MERRITT
CAMP BELL
SOUTHILLIER
KIA MICA
HENSINGTON
WABASSEE
DUDLEY
NORTH FIELD
MC. GILL
KIL LALY
THUDDERS FIELD
CLAPHAM
STANHOPE
LESLIE
CAWOOD
THORNE
ALFIELD
WAKE FIELD
Templeton Hull
Aylmer
Bagot
Calabogie
Pembroke
Renfrew
Arnprior
Carleton Place
Almonte
Perth
Smiths Falls
Brockville
Gananoque
Kingston
Napanee
Belleville
Trenton
Cobourg
Port Hope
Peterborough
Lindsay
Bobcaygeon
Haliburton
Minden
Gravenhurst
Bracebridge
Parry Sound
Huntsville
Burk's Falls
Sturgeon Falls
Cobalt
Haileybury
Temiskaming
Mattawa
Deux Rivières
Pembroke
Ottawa
Montreal
Quebec
Sorel
Drummondville
Nicolet
Sherbrooke
Magog
Coaticook
Stanstead
Compton
Cowansville
Granby
Farnham
Iberville
St Jean
Chambly
Longueuil
St Hyacinthe
Sorel
Joliette
Berthierville
Maskinongé
Shawinigan Falls
Grand Mère
St Tite
St Alexis des Monts
St Michel des Saints
Rawdon
Chertsey
Montreal
Quebec
Three Rivers
Sorel
Lake St Louis
Lake St Francis
Lake St Peter
Lake St Pierre
Lake St Ann
Lake St Jean
Lake St Joseph
Lake St Clair
Lake St Sebastien
Lake St Jacques
Lake St Jerome
Lake St Paul
Lake St Cyr
Lake St Cyr
Lake St Ann
Lake St Jean
Lake St Joseph
Lake St Clair
Lake St Sebastien
Lake St Jacques
Lake St Jerome
Lake St Paul
Lake St Cyr

73
72
71
70
47
46
Iroquois R.
Commissioners L.
R. Marguerite
CHICOUTIMI RIVER
Grande Baie
St Johns
R. St John
Green R.
Murray Bay R.
CHARLEVOIX
MONTMORENCI
E
C
La Tuque
PORTNEUF
LOTBINIERE
MEGANTIC
BEAUCE
DRUMMOND
WOLFE
RICHMOND
STANSTEAD
MOOSEHEAD
Penobscot River
Long L.
Flagstaff
The Forks
Carritunk
Bingham
Hebron
Guilford

Fremont
Alcona
Harrisonville
Au Sable
TAWAS CITY
Aux Grais
595 feet above the Sea
75 fathoms deep
Port Elizabeth
HURON
SAND BEACH
Sebewaing
Midland
Wenona
BAY CITY
SAGINAW
E. Saginaw
TUSCOLA
SANILAC
New London
LEXINGTON
LAPEER
Owosso
LAPEER
FLINT
CORUNNA
Milwaukee
Holly
Rochester
Newport
PONTIAC
McCLEMENS
HOWELL
Royal Oak
Dexter
ANN ARBOR
Ypsilanti
TECUMSEH
MONROE
ADRIAN
TOLEDO
OHIO
LAMBTON
MIDDLESEX
ESSEX
KENT
364 feet above the Sea
18 fathoms deep
Detroit to Buffalo 240 Miles
LAKE ERIE
LAKE HURON
BAY

LAKE ONTARIO
235 feet above the sea
100 fathoms deep
Toronto to Rochester 52 M.
Toronto to Oswego 115 M.
Hamilton to
Manilla
Wilson
ORLEANS
NIAGARA
ALBION
Lewiston
LOCKPORT
Tonawanda
ROCHESTER
WAYNE
Lyons
BATAVIA
GENESEE
Tonawanda
Avon
GANANDAIGUA
ONTARIO
ERIE
LIVINGSTON
WARSAW
WYOMING
McMurray
Angola
Portage
Danville
Genesee River
Cattaraugus Cr.
PENNYAN
YATES
Crooked Lake
Canandaigua
Geneva
Auburn
Skaneateles
ONONDAGA
CORTLAND
ITHACA
TOMPKINS
DUNKIRK
Brocton
MAYVILLE
CHAUTAUQUA
Chautauqua Lake
CATTARAUGUS
LITTLE VALLEY
Salamanca
Cuba
ALLEGANY
Hornellsville
BELMONT
BATH
STEUBEN
SCHUYLER
Jamestown
Carrollton
Olean
Andover
Painted Post
Hornellsville
Corning
CHEMUNG
ELMIRA
Waverly
OWEGO
Corry
WARREN
40 Miles
18 fathoms deep
PRINCE EDWARD
W. O. E. Washington

RUSSELL
VAUDREUIL
STORMONT
GLENGARRY
PRESCOTT
GRENVILLE
LEEDS
LANARK
ST LAWRENCE
CLINTON
FRANKLIN
ESSEX
ADDISON
WASHINGTON
ORANGE
WARREN
FULTON
SARATOGA
HAMILTON
OSWEGO
ONEIDA
ONONDAGA
MADISON
CHENANGO
OTSEGO
SCHOHARIE
ALBANY
DELAWARE
GREENE
COLUMBIA
RENSSELAER
WINDHAM
BENNINGTON
HAMPSHIRE
BROOME
TIOGA
CORTLAND
TOMPKINS
Ogdensburgh
Potsdam
Canton
DeKalb
Malone
Plattsburgh
St Albans
Lamoille
Hyde Park
Montpelier
Northfield
Vergennes
Middlebury
Chelsea
Woodstock
Bellows Falls
Schroon River
Warrensburgh
Caldwell
Glen's Falls
Saratoga Springs
Ballston Spa
Johnstown
Schenectady
Troy
Albany
Cohoes
Lansingburgh
Bennington
Williamstown
Adams
Pittsfield
Lenox
Lee
Great Barrington
Amherst
Northampton
Westfield
Athens
Catskill
Hudson
Kinderhook
Chatham
Schoharie
Middleburgh
Cooperstown
New Berlin
Sharon Springs
Cherry Valley
Oneonta
Sidney Plains
Delhi
Norwich
Cortland
Ithaca
Binghamton
Sangerfield
Utica
Rome
Herkimer
Watertown
Lowville
Martinsburgh
Philadelphia
DeVincent
Sacketts Harbor
Auburn
Skaneateles
Morrisville
Fayetteville
Saratoga
Ft Edward
Salem
Caldwell
Whitehall
Castleton
Rutland
Lake Champlain
Lake Ontario
Lake Erie
Lake Oneida
Lake Cayuga
Lake Seneca
Lake Otsego
Lake Ontario
Black River
Oswegatchie R.
Racket R.
Beaver R.
Moose R.
Hudson R.
Mohawk R.
Schoharie Cr.
Susquehanna R.
Delaware R.
Erie Canal
Hudson River
Battenkill
Lamoille R.
Winooski R.
Otter Cr.
Grand Isle
Washington
Cr. Rent
Main Branch Delaware R.
Branch Delaware R.
Hudson River R.
Utica & Black River R.
Utica & Chenango R.
Albany & Susquehanna R.
Rensselaer & Saratoga R.
Ogdensburgh & Lake Champlain R.
Northern Railway
St Regis R.
Saranac R.
Ausable R.
Lamoille R.
Winooski R.
Otter Cr.
Mohawk R.
Schoharie Cr.
Susquehanna R.
Delaware R.
Hudson River
Erie Canal
Black River
Oswegatchie R.
Racket R.
Beaver R.
Moose R.
Hudson R.
Schroon River
Battenkill
Lake Champlain
Lake Ontario
Lake Erie
Lake Oneida
Lake Cayuga
Lake Seneca
Lake Otsego
Lake Ontario

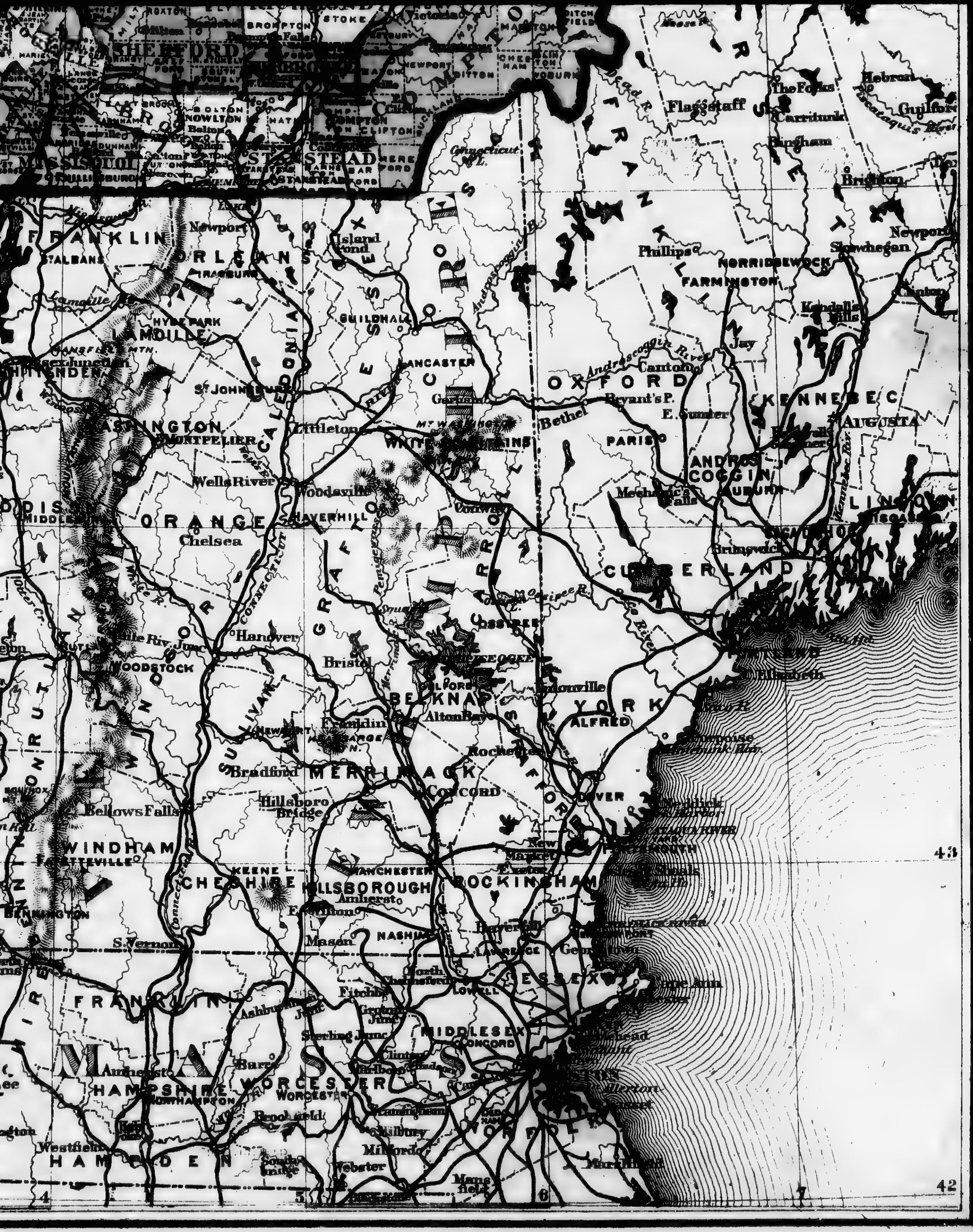

SHEFFORD
STANSTEAD
MISSISQUOI
FRANKLIN
ORLEANS
Newport
Island Pond
St. Albans
LAMOILLE
Hyde Park
CALEDONIA
St. Johnsbury
ESSEX
Guildhall
Lancaster
COOS
Gorham
WASHINGTON
Montpelier
Littleton
White Mountains
Wells River
Woodsville
ORANGE
Chelsea
Haverhill
GRAFTON
CARROLL
Conway
WINDSOR
Woodstock
Hanover
Bristol
BELKNAP
Alton Bay
SULLIVAN
Newport
Franklin
MERRIMACK
Concord
Bradford
Hillsboro Bridge
Bellows Falls
WINDHAM
Fayetteville
CHESHIRE
Keene
HILLSBOROUGH
Manchester
Amherst
ROCKINGHAM
Exeter
Portsmouth
Dover
Rochester
STRAFFORD
YORK
Alfred
Nashua
Mason
Lawrence
Lowell
ESSEX
MIDDLESEX
Concord
Fitchburg
FRANKLIN
Ashburnham
WORCESTER
HAMPSHIRE
Northampton
Amherst
Barre
Brookfield
Westfield
HAMPDEN
Webster
Milford
NORFOLK
Marshfield
Mansfield
Bennington
S. Vernon
OXFORD
Bethel
Canton
Bryant's P.
Paris
ANDROSCOGGIN
Auburn
Mechanic's Falls
CUMBERLAND
Brunswick
Portland
C. Elizabeth
KENNEBEC
Augusta
LINCOLN
FRANKLIN
Phillips
Farmington
Norridgewock
Skowhegan
Jay
Kendall's Mills
Clinton
Newport
Brighton
Bingham
Caratunk
The Forks
Flagstaff
Hebron
Guilford
Connecticut L.
Androscoggin River
Ossipee R.
Saco River
Piscataqua River
Isles of Shoals
Cape Ann
Marblehead
43
42
4
5
6
7

P. R. R.
NEW

W. L. Coltre
EXAMINER
Henry Lawson
PATRIOT
REPRESENTATIVES
OF THE
PRESS.
P. P. Bowers
NEW ERA.
John Laven
HERALD
Stephen G. Lawson
PRESBYTERIAN
ARGUS

MAP OF the Province of PRINCE EDWARD ISLAND in the GULF of St LAWRENCE

Compiled from actual Surveys

by C. R. ALLEN C.E.

1880.

Scale of Miles.

1m 2 3 4 5 6 7 8 9 10 15

Lot Numbers shown thus **35**

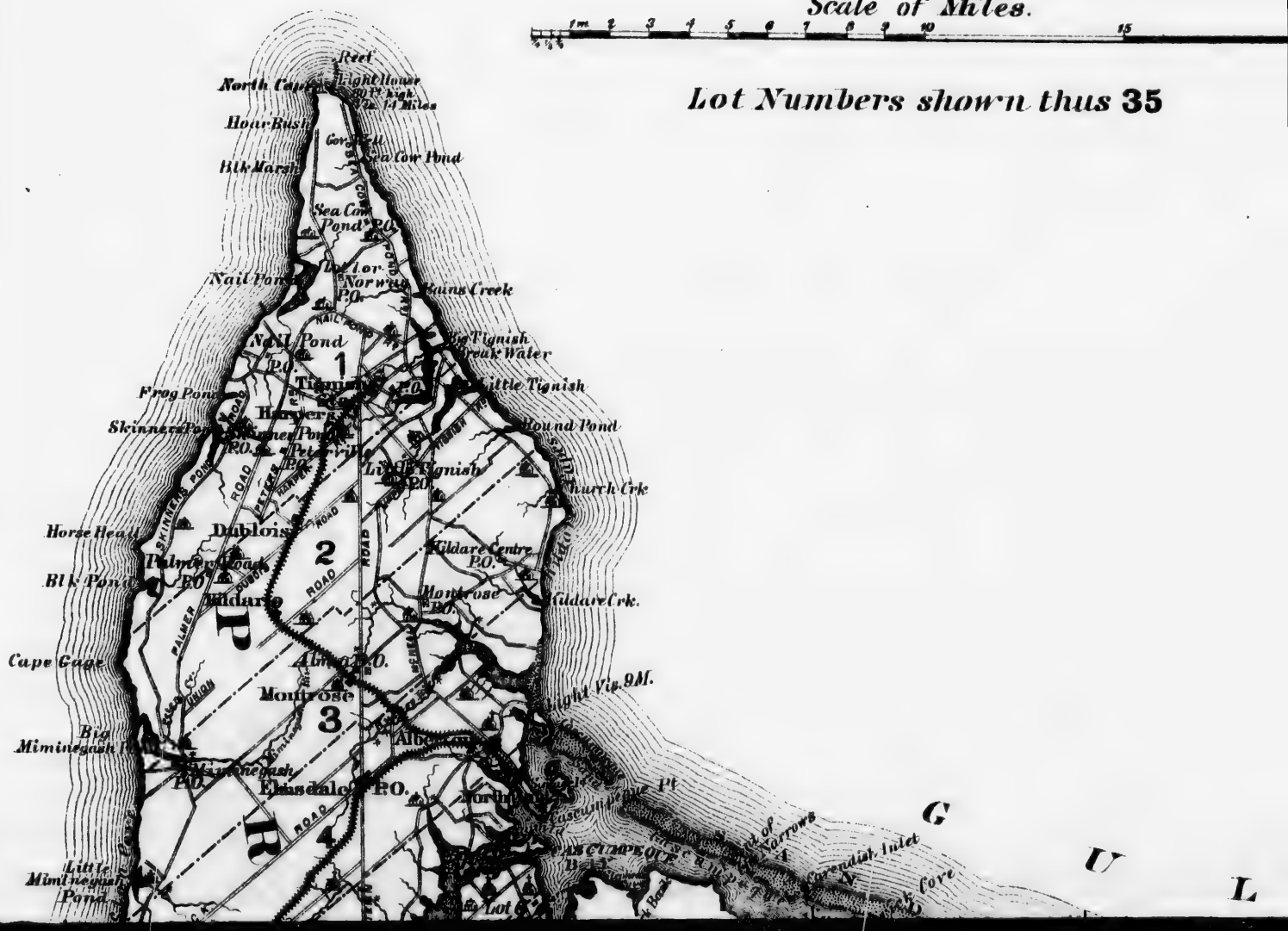

OF

nce of

RD ISLAND

LAWRENCE

al Surveys

N C.E.

es.

15 20

rn thus 35

Explanations

County lines

Township or Lot lines

Farm lines

Old or disputed lines

Roads

Proposed, private, or old roads

Rail Roads

Streams

Springs

Swamps or Marshes

Bluffs

Sand

P.O. Post Offices

Houses

Churches or Chapels

School Houses

Cemeteries

Forge or Black Smith Shops

Lime or Brick Kiln

Stone Quarries

R.R. Station aside from Villages

Mills

Names on farms denote Owners or occupants of Land

Figures " Numbers of acres

Unites lands owned by one party

Magnetic N. 1764 — Arrows on Maps indicate Magnetic North of 1764 unless otherwise specified

Names in open type Indicate names of School Districts thus **NEW PERTH** Otherwise indicated by Village names or names nearest School Houses

1
2
3
4
5
1
2
3
4
5
1
2
3
4
5

S T

U L F O F

ELECTORIAL DISTRICTS

For House of Assembly of P.E.Island.

KINGS COUNTY

1st.	District	Lots	43	44	45	46	&	47
2nd	"	"	38	39	40	41	42	& 56
3rd	"	"	51	52	53	54	55	& Boughton Id.
4th	"	"	66	59	61	63	&	64 & Panmure Id
5th	"	"	Georgetown and Georgetown Royalty					

QUEENS CO.

1st	District	Lots	20	21	22	67	29	&	30
2nd	"	"	23	24	31	32	65	&	St Peters Id
3rd	"	"	33	34	35	36	37	&	48
4th	"	"	49	50	57	58	60	62	& Governors Id.
5th	"	"	Charlottetown & Charlottetown Royalty						

PRINCE CO.

1st	District	Lots	1	2	3	4	5	&	6	
2nd	"	"	7	8	9	10	11	12	&	13
3rd	"	"	14	16	15	18	and all Islands in Richmond Bay			
4th	"	"	19	25	26	27	&	28		
5th	"	"	Summerside and Lot 17							

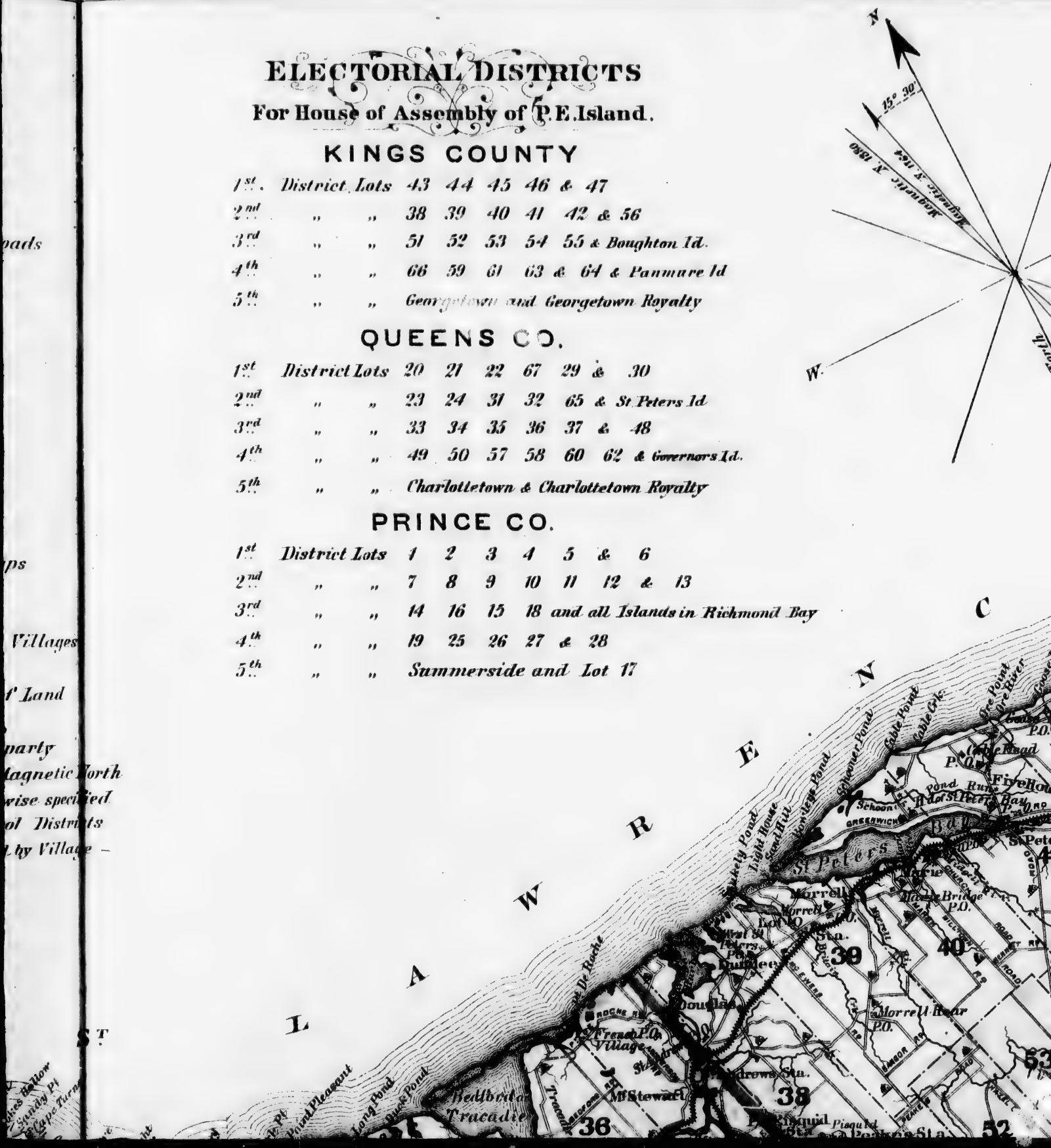


N
E
S
15° 30'
Magnetic N. 1880
True North
G U L F
East Point
Light House
North Lake
Diligent Pond
South Lake
North River
West River
Basin Head
Red Point P.O.
Red Point
Little Harbour
Dean Point
Chepstow Cove
Chepstow Point
Swanton Point
Colville Bay
Colville Point or Souris Head
Rollo Bay
Rollo Point
Fortune Bay
Eglington Point
Eglington Cove
Howe Point
Howe Bay
Burell Point
Spry Cove
Spry Point
Banks Point
Boughton Bay
Launching Pond
Bruce Point
Fairfield P.O.
East Baltic
Bothwell P.O.
Clear Spring P.O.
Harmony
New Zealand
Selkirk
Rollo Bay
Bear River
Souris
Ashton
Five Houses
St. Peters
Forest Mill P.O.
Fortune P.O.
Dundas P.O.
Launching P.O.
Morrell Rear P.O.
Breakwater
Long Point
Priest Pond
Campbell Pt.
Naufrage Pond
Shipwreck Point
Short Point
Goose River
Cable Point
Cable Crk.
Schooner Pond
47
46
45
44
43
42
41
40
39
56
55
54
53
52
K I N G S
C O U N T Y

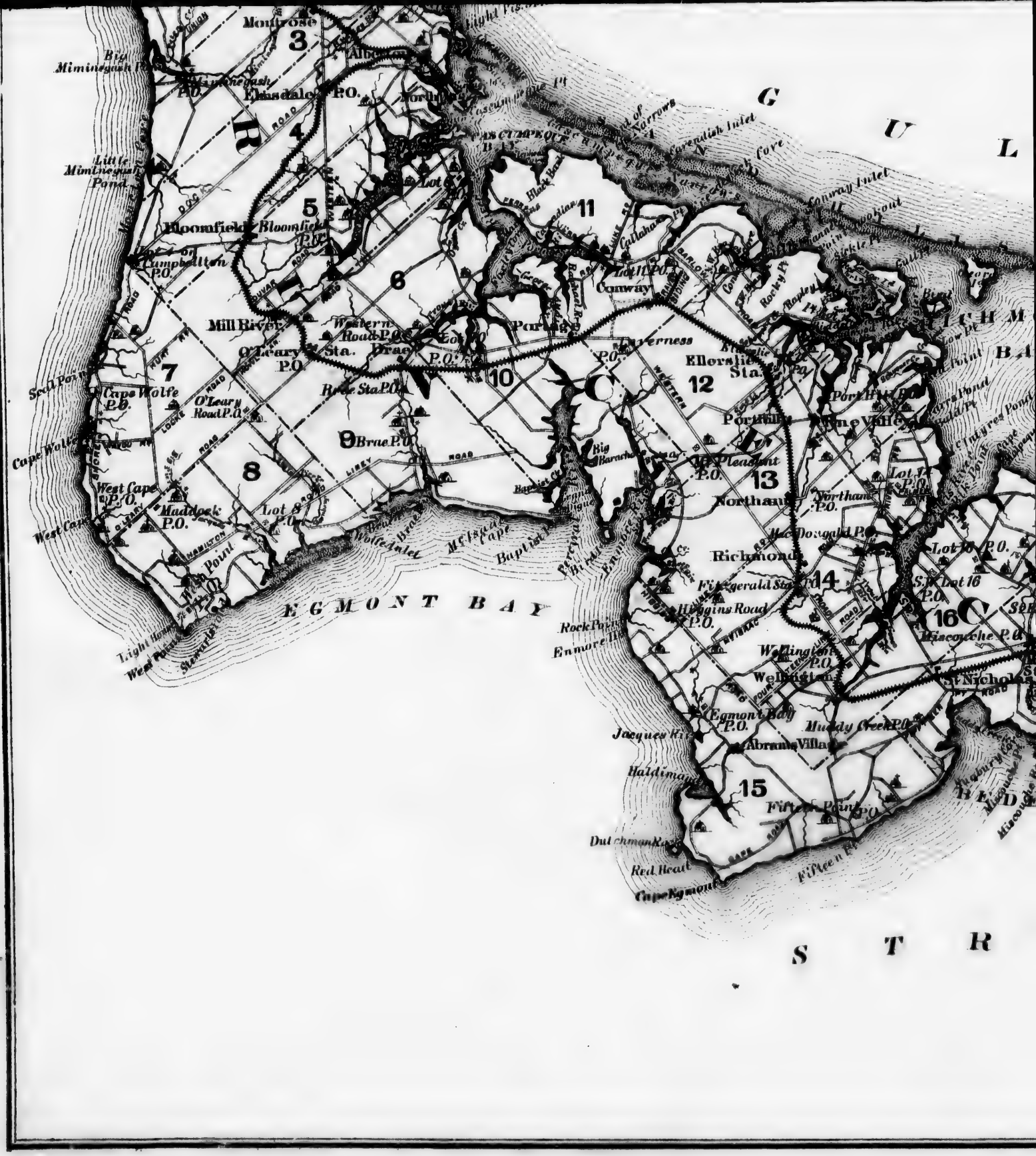
Montrose
Big Miminegash Pt
Elmsdale P.O.
Little Mimtnegash Pond
Bloomfield
Bloomfield P.O.
Campbellton P.O.
Mill River
Western Road P.O.
Brae P.O.
O'Leary P.O.
Cape Wolfe P.O.
O'Leary Road P.O.
Brae Sta. P.O.
Brae P.O.
West Cape P.O.
Maddock P.O.
Lot 8 P.O.
Wolfe Inlet
McLaren Cape
Baptist Pt
Big Barachois
Conway
Callahan
Lot 11 P.O.
Black Bay
Carendish Inlet
Conway Inlet
Rocky Pt
Tignish
Port Hill
Ellerslie Sta.
Ellerslie P.O.
Mt Pleasant P.O.
Northam
Northam P.O.
Mc Donald P.O.
Richmond
Fitzgerald Sta.
Higgins Road P.O.
Rock Point
Enmore Pt
Wellington P.O.
Wellington
Egmont Bay P.O.
Muddy Creek P.O.
Abrams Village
Jacques River
Haldimand
Fifteen Point P.O.
Dutchman Rock
Red Head
Cape Egmont
Fifteen Pt
Lot 16 P.O.
Miscouche P.O.
St Nicholas
Light House
West Point
Sherard Pt
EGMONT BAY
GULF OF ST LAWRENCE
3
4
5
6
7
8
9
10
11
12
13
14
15
16

U L F O F S T
RICHMOND BAY
BEDEQUE BAY
GREENVALE
NEW LONDON BAY
Cape Tryon
New London Harbour
Darnley Pt
Cape Aylesburg
Adams Pond
Broadcove Pond
Cousins Pond
Campbells Pond
Conway Inlet
Port Hill
Fine Valley
Hamilton P.O.
Indian River
Margate P.O.
Kensington
Kelvin Grove
Clermont P.O.
Barbara's West
Norborough P.O.
Springfield P.O.
Elliotts Mills
Wilmot
Tyne Valley
Lot 16 P.O.
St Eleanors P.O.
Miscouche P.O.
St Nicholas
Lower Bedeque P.O.
Somerset P.O.
Middleton P.O.
Bedeque P.O.
Albany P.O.
North Tryon P.O.
Carleton P.O.
Traverse Cove
Augustine Cove
Tryon River
Tryon Head
Black Pt
Cape Tormentine
N. B.
T R A I T S O F

HILLSBOROUGH
BAY
NORTHUMBER
Governor's Id
St Peters Id
Prim Is.
Light House
Point Prim
Gallas Point
Belfast Cove
Orwell Bay
Pownal Bay
Rifleman's Pt
Nine Mile Creek P.O.
Argyle Shore
De Sable P.O.
Hampton P.O.
Black Pt
Canoe Cove
Holland Cove
Light House P.O.N.
Charlottetown
Southport
Pownal
Mermaid Farm P.O.
Mill View P.O.
Vernon River Bridge P.O.
Orwell P.O.
Port Selkirk
Belfast P.O.
Pinette P.O.
Flat River P.O.
Pinette Pt
Gascoigne Cove
Nicholas Pt
Tracadie
Bedford or Tracadie
Point Pleasant
Long Pond
Duck Pond
Brackley Point
Winsloe Road P.O.
North River P.O.
North Wiltshire P.O.
Darlington P.O.
Emyvale P.O.
Cornwall
New Haven P.O.
Long Creek
Douglas
Mt Stewart
St Andrews Sta.
Scotch Fort P.O.
Morrell Rear P.O.
Peakes Sta.
Cardigan Rd P.O.
Webster Corner
Monaghan
Albion P.O.
Johnston's River
Summerville
Kinross
Murray Harbour Road P.O.
Montague Cross
Selkirk
24
30
31
32
33
34
35
36
37
38
48
49
50
51
52
53
57
58
65
66

55
54
53
52
51
50
57
58
59
60
61
62
63
64
Glenfanning P.O.
Baldwins
New Perth P.O.
Cardigan Bay
Three Rivers
Georgetown
St. Andrews Light House
Boughton Bay
Launching P.O.
Launching Pond
Bruce Point
Banks Point
Narrows Cr.
Montague
Bridge
Lower Montague
Terras Point
Herring Pond
Cody Point
Gaspereaux Pond
Murray Harbour North P.O.
Point Sable
Murray Islands
Beach Point
Murray Head
Cape Bear
Guernsey Cove
White Sands
High Bank
Little Sands
Murray Harbour South P.O.
Murray River P.O.
St. Marys Road
Brooklyn P.O.
Peters Road P.O.
Valley Field
Victoria Cross P.O.
Orwell
Kinross
Port Selkirk
Murray Harbour Road P.O.
Montague Cross P.O.
Caledonia
Belfast
Eldon
Selkirk Road P.O.
Beatons Mills P.O.
Flat River P.O.
Belle Creek
Rona P.O.
Wood Islands
Victoria Harbour
Break Water
Light Ho.
Gasecigne Cove
Nicholas Pt.
B E R L A N D

LIEUT. GOVERNORS RESIDENCE, CHARLOTTETOWN, P.E.I.







IMAGE EVALUATION
TEST TARGET (MT-3)

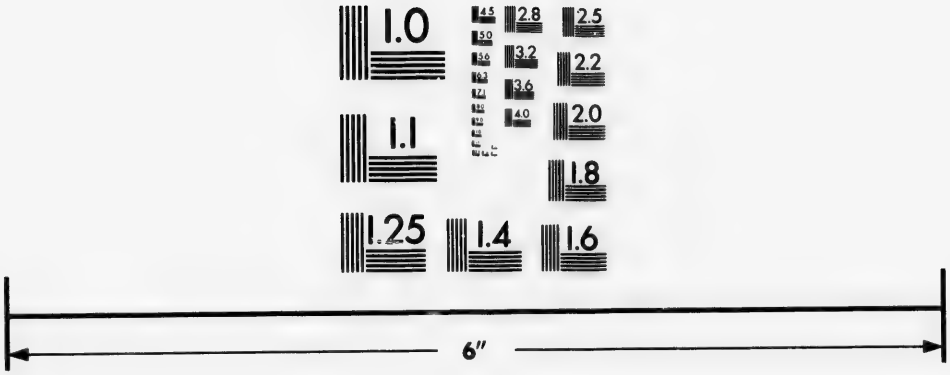



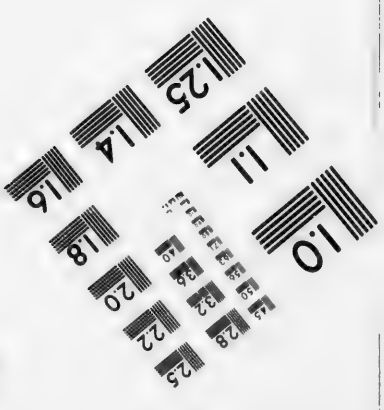

Photographic
Sciences
Corporation

23 WEST MAIN STREET
WEBSTER, N.Y. 14580
(716) 872-4503


2.8
3.2
3.6
4.0
2.5
2.2
2.0
1.8
1.6
1.1
1.0


REPRESENTATIVES
OF THE
PRESS.
A. L. Graves
SUMMERSIDE JOURNAL
SUMMERSIDE JOURNAL.
Thomas P. Gorman
SUMMERSIDE PROGRESS
Peter McCourt
KINGS COUNTY ADVERTISER
John L. MacKinnon
EDITOR & PROP. OF PIONEER
(DECEASED)
ROTCHFORTS DAILY
C. Lewis, Photo. Ch'town, P.E.I.

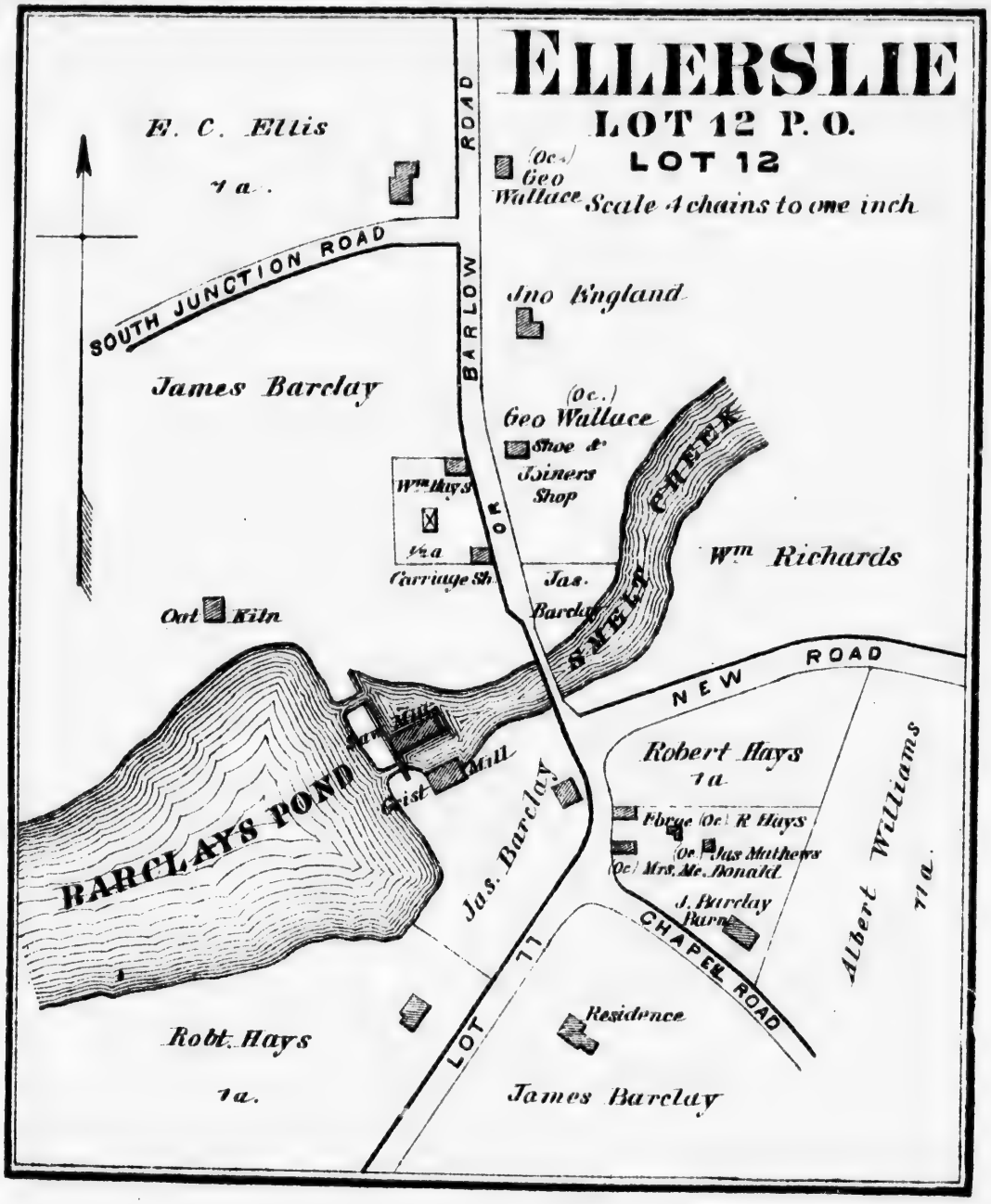
ELLERSLIE
LOT 12 P. O.
LOT 12
Scale 4 chains to one inch
E. C. Ellis
1 a.
SOUTH JUNCTION ROAD
BARLOW ROAD
(Oc.) Geo Wallace
Jno England
James Barclay
(Oc.) Geo Wallace
Shoe & Tiners Shop
Wm Hays
½ a
Carriage Sh.
Jas. Barclay
Wm Richards
SMELT CREEK
Oat Kiln
NEW ROAD
Saw Mill
Grist Mill
BARCLAYS POND
Jas. Barclay
Robert Hays
1 a.
Fbrge (Oc.) R Hays
(Oc.) Jas Mathews
(Oc.) Mrs. Mc. Donald
J. Barclay Barn
Albert Williams
1 a.
CHAPEL ROAD
LOT 11
Residence
Robt. Hays
1 a.
James Barclay

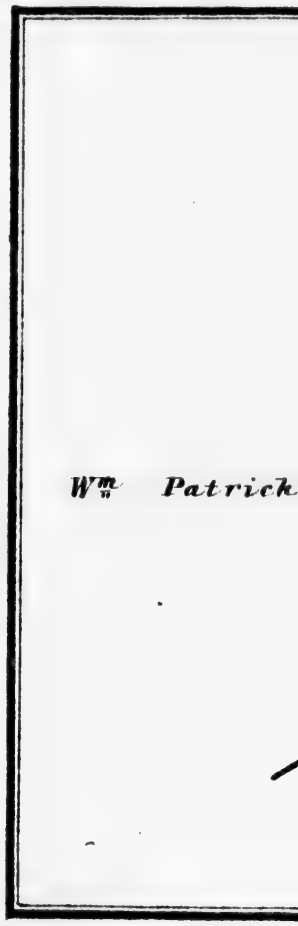
Wm Patrick

HAMPTON

LOT 29

Scale 4 chs. to one inch

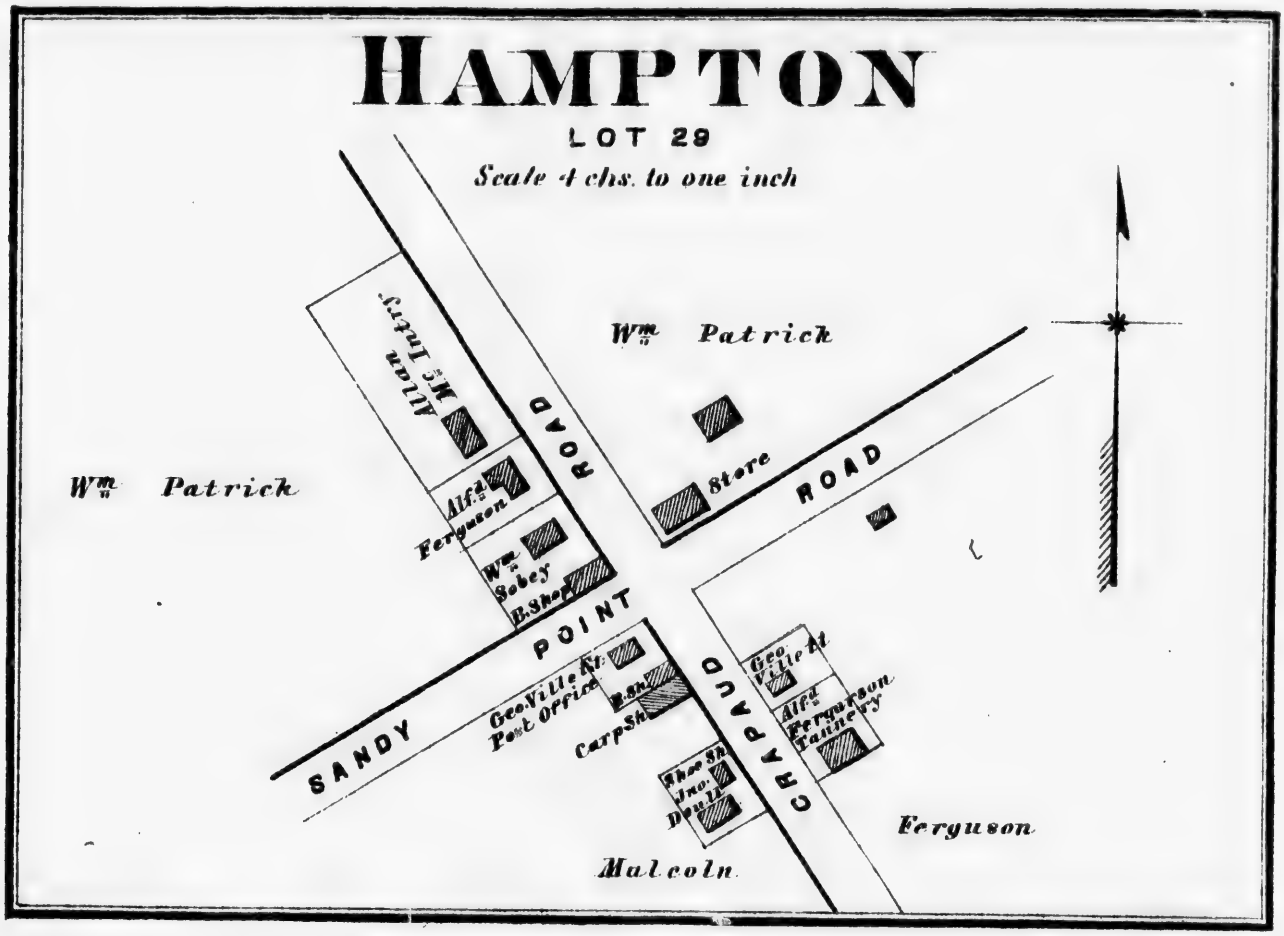

Map 1764

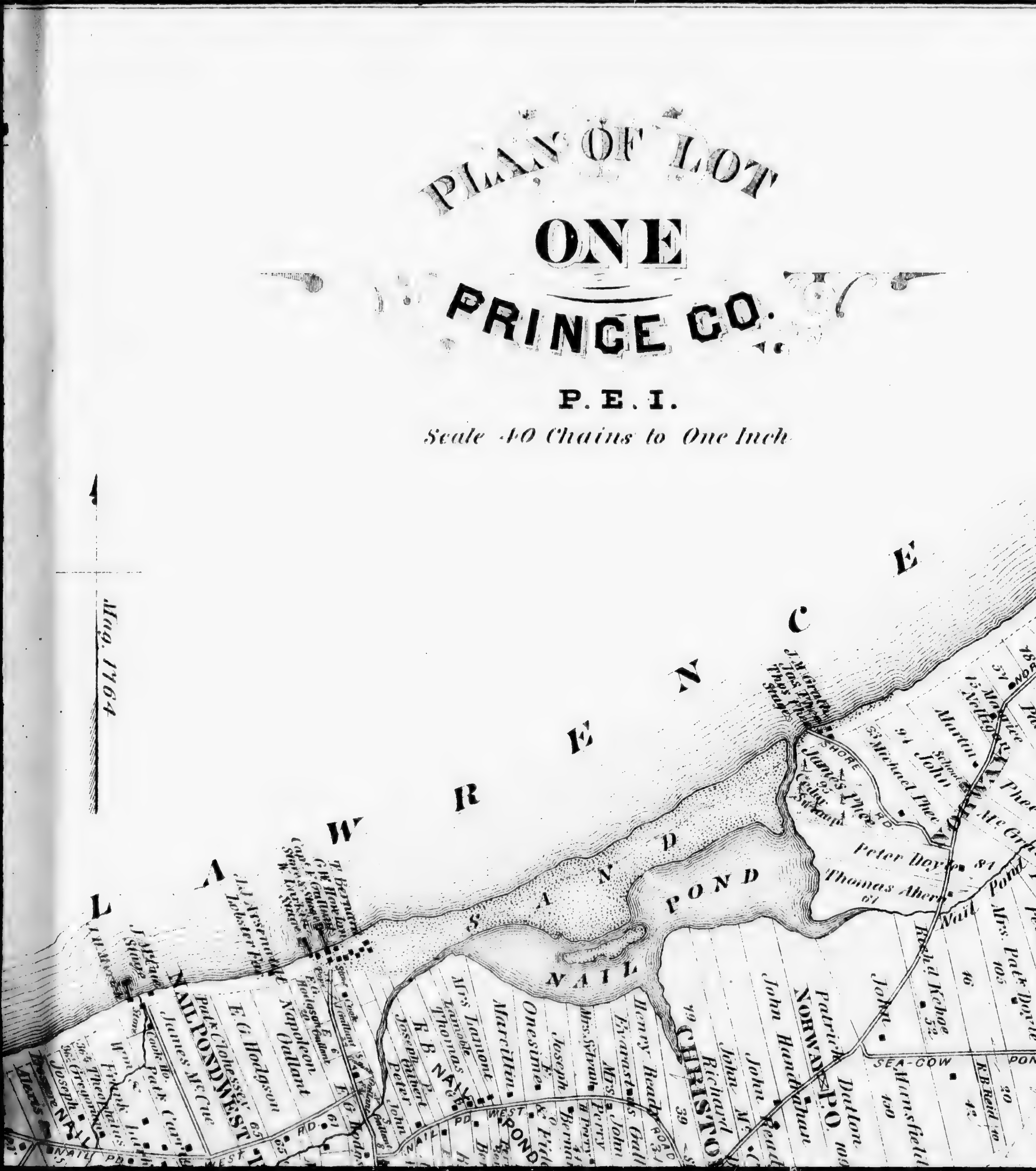
PLAN OF LOT
ONE
PRINCE CO.
P.E.I.
Scale 40 Chains to One Inch
Mag. 1764
L A W R E N C E
SAND
NAIL POND
NAIL POND WEST
SHORE RD.
NORWAY
NORWAY P.O.
SEA-COW POND
Peter Doyle
Thomas Ahern
Michael Phee
James Phee
Cedar Swamp
John Handrahan
Patrick Dutton
Mansfield
R.B. Reid
E.G. Hodgson
Napoleon Gallant
James McCue
Patk Clohessey
Henry Reade
Marcellin
Onesime
Joseph
Mrs Lamont
John Reade
Richard
Patk Doyle
Martin
John

North Cape
Light Ho.
P. H. Perry
Keeper
Hoar Bush
GOV. WELL
Patrick
Hogan
160
Blk Marsh
53
John
Farrell
100
Vancant
Barren
Terrence
Farrell
87
Vacant
Terrence Farrell
Patk Rielly
56
Thomas Lynch
83
Jas. Fitzgerald
50
John McGrath
80
Maurice Nelligan
Patk
Morrisey
50
Michael White
John Gibbs
62
John Gavin
John Gavin Sr.
65
Wm Hogan
John Dorgan
86
Thos. Hackett
SEA COW POND
PO
John C. McCarthy
James Gavin
SEA COW
S.H.
Thos Mansfield
90
Charles McCarthy
James
Joseph
Gavin
Peter
Bernard
Mrs. Patrick
Perry
Theodore
Doyle
Theo Bernard
Moses
Perry
Felix
Bernard
Jr.
Silvain
John
McCarthy
Sylvan Perry
Peter S. Perry
Onesime Perry
Sylvan
Peter
Perry
NORWAY
ROAD
RD.
POND
Brook
Nail Pond
Michael Phee
Peter Doyle
Thos Nelligan
James Fitzgerald
Michl Nelligan
Pat McCue
Pat Phee
Martin
Peter Doyle
81
Thomas Ahern
67
Patk Phee
Peter Doyle
Mrs. Patk Doyle
Richd Kehoe
John
SEA-COW
POND
ROAD
K.B. Reid
Dutton
Mansfield
PO
E
W
R
E
N
C
E

G U L F
L O T
Horse Head
ST. ANDREB
HORSE HEAD
HORSE HEAD ROAD
Mill Brook
Thos Butler 13
John Kennedy
James Kennedy
Thomas Butler
Thomas McKenna
Francis Fitzgerald
James Kennedy
James Mackie
John Garrett Fitzgerald
Mrs. Garrett Fitzgerald
Daniel Kenny
Thomas Mackie
Francis Larkin
Duncan Corbett
S.H. Angus Mc Donald
Richard Aylward
Mrs Thos Foley
Wm Kinch
Angus Shea
Richard Aylward
Eusebe Oesquet
James Aylward
Wm Shea
Richard Shea
Lauchlan Shea
Walter Shea
T.B. Hall
Mrs Thos Perry
Robt T Hotman
Fidelis Perry
Thomas Kennedy
John Kennedy
Thomas Bernard
S Perry
Michael Reardy
Michael Handrahan
Donald Handrahan
Felix Peters
John Doucette
Wm Watson
Felix Peters
Thompson
Robt Thompson
Thompson Rd
Geo Thompson
Mc Leellan
Michael Nettigan
James Mc Mickan
Felix Mc Gardy
Malachin Adams
Vacant

SKINNERS POND P.O.
SKINNERS POND
PALMER ROAD
PETERS RD.
PETERVILLE P.O.
HARTS ROAD
GAVINS RD
NAIL POND
Stages
Saw Mill
Peter Gallant
Michael Doyle
Henry Casey
Patrick Aylward
Nancy
Patrick Keefe
John Knox
Thomas Butler
Francis Mc Kenna
James Fitzgerald
James Kennedy
John Mackie
Mrs. Garrett Fitzgerald
Donald Mc Callum
Archd Doucette
Peter Tirio
Fidelle Perry
Joseph Gaudett
Moses Arseneaux
Patrick Mc Cue
Philarome Doucette
Ensebe Richard
James Mc Cue
John Handrahan
Thomas Ready
Nicholas Ready Sr.
John Ready Sr.
Mrs Peter Bernard
Robt T Holman
Thomas Kennedy
John Kennedy
Thomas Bernard
Polycarp Chaisson
Prospere
Sosime Richard
John Richard
John Gaudet
Philip Gaudet
Stan Richard
Maxime Sylvan
Joseph Chaisson
Maxime Doucette
Martin Phee
Isadore Gaudet
Sylvan Gaudett
Stanislaus Perry
Gilbert Perry
John Myres
Calis Myres
Leon Arseneaux
Sylvan Arseneaux
Gilbert Myers
Edward Quinn
Michael Brennan
Sylvan Gallant
Lot 2

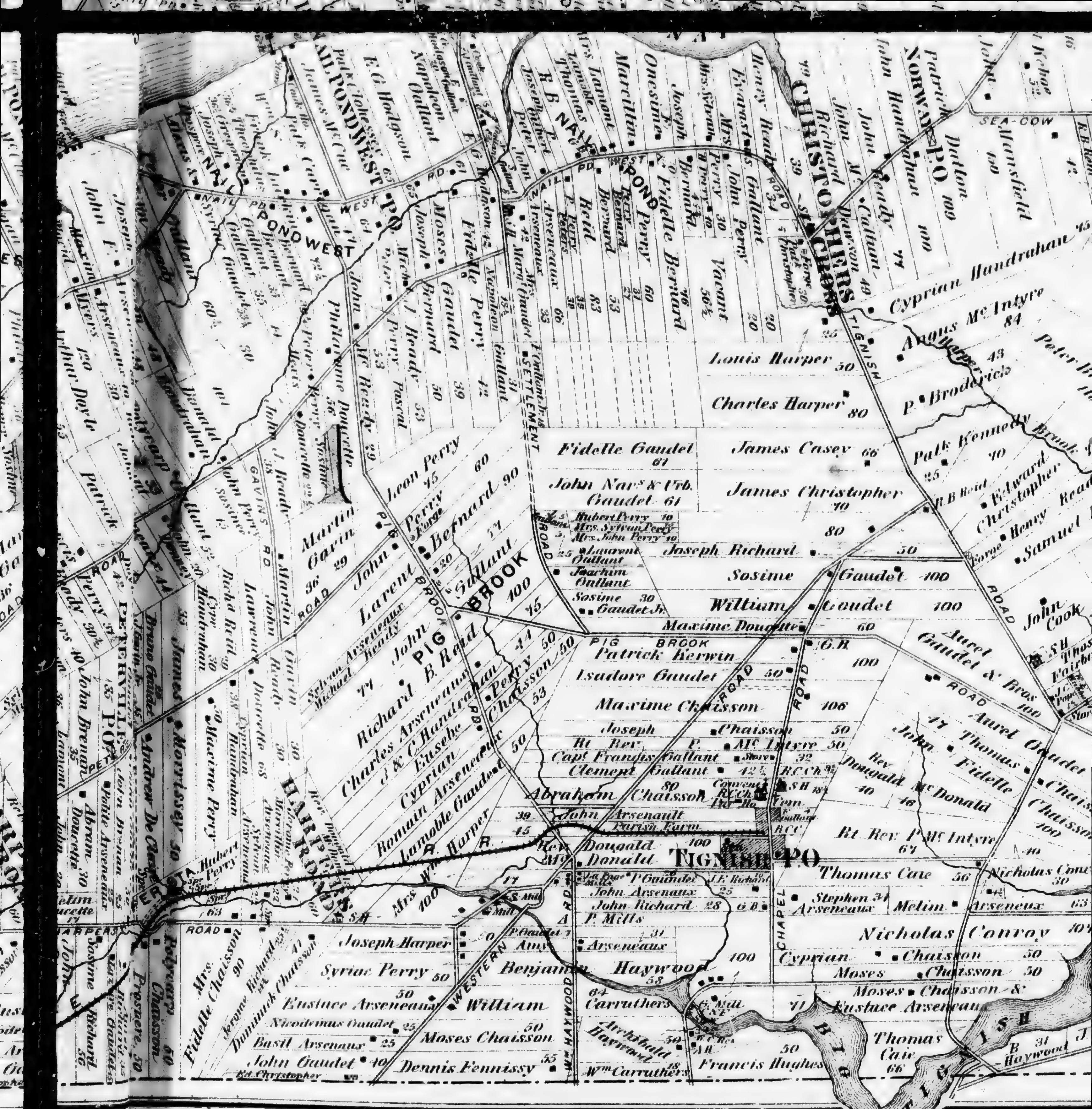

TIGNISH P.O.
NAIL POND WEST
NAIL POND WEST P.O.
NAIL POND WEST RD.
CHRISTOPHERS
NORWAY P.O.
SEA-COW
PIG BROOK
PIG BROOK ROAD
SETTLEMENT ROAD
GAVINS RD
TIGNISH ROAD
CHAPEL ROAD
HAYWOOD ROAD
WESTERN ROAD
HARPERS ROAD
PETERVILLE P.O.
BIG TIGNISH
Louis Harper 50
Charles Harper 80
Cyprian Handrahan
Angus McIntyre 84
P. Broderick
Patk Kennedy
Fidelle Gaudet 61
James Casey 66
John Navs & Urb. Gaudet 61
James Christopher 70
Joseph Richard
Sosime Gaudet 100
William Gaudet 100
Maxime Doucette 60
Patrick Kerwin
Isadore Gaudet 50
Maxime Chaisson 106
Joseph Chaisson 50
Capt. Francis Gallant
Clement Gallant
Abraham Chaisson
John Arsenault
Parish Farm
Rt. Rev. P. McIntyre 64
Thomas Caie 56
Nicholas Conroy
Cyprian Chaisson 50
Moses Chaisson 50
Moses Chaisson & Eustace Arseneaux
Thomas Caie 66
Francis Hughes
Wm Carruthers
Archibald Haywood
Benjamin Haywood
Joseph Harper
Syriac Perry 50
Eustace Arseneaux
Nicodemus Gaudet 25
Basil Arsenaux 25
John Gaudet 40
Dennis Fennissy 55
Moses Chaisson
Martin Gavin
Leon Perry 45
Bernard 90
Gallant
Richard B. Reid
Charles Arseneaux
J & C Handrahan
Cyprian Arseneaux
Lamoble Gaudet
Romain Arseneaux
Mrs Wm Harper
Andrew De Clair
James Morrissey
Maxime Perry
Fidelle Chaisson
Dominick Chaisson
Jerome Richard
Prospere Chaisson
Philomene Doucette
Aurel Gaudet & Bros
John Cook
Rev. Dougald McDonald
Rt. Rev. P. McIntyre
John Fidelle
Thomas
Nicholas Conroy
Stephen Arseneaux
E.G. Hodgson
Napoleon Gallant
Moses Gaudet
Fidelle Perry
Marcellin Perry
Onesime Gallant
Fidelle Bernard
Henry Ready
John Handrahan
John McCallum
Richard Dawson
Patrick Dalton
Mansfield
Samuel
Henry Read
Edward Christopher
R.B. Reid

GULF OF ST. LAWRENCE
SEA-COW POND
ROAD
SEA-COW
NORWAY P.O.
Patrick Dalton
Handrahan
Cyprian Handrahan
Angus Mc Intyre
Richd B Reid
Richd Hebbe
Peter Brodericks
Peter Brodericks
Patk Kennedy
Edward Christopher
Henry Ready
Samuel Fowler
Aurel Gaudet & Others
Joseph Shea
Mrs. Phil. Mc Nealty
John Ryder
George Ryder
Wm. Manuel
John Kilkie
Hon. James
Sabastian
John Cook
Thos Fairbairn
Aurel Gaudet & Bros
Aurel Gaudet
Thomas Chaisson
Chaisson
John Fidelle
Mc Donald
Nicholas Conroy
Arseneux
Nicholas Conroy
Chaisson
Chaisson
Chaisson &
Thomas
J.H. Myrick
Haywood
Davidson
C. Pope
Joseph Shea
Burns Cr.
Tignish R.
Tobs Falls
Break Water
J.H. Myricks
Mr. Pett
Mr. Pett
J.H. Myricks

"BELMONT FARM" RESIDENCE OF BEN.I. E. WRIGHT ESQ. CHT.TOWN ROYALTY P. E. I.

McKINNON, FRASER & CO. STEAM CARRIAGE FACTORY, SAWING, PLANING & TURNING, CHT.TOWN, P.E.I.

GEORGE TAYLOR & CO'S, JEWELRY STORE NORTHSIDE QUEEN SQUARE CHARLOTTETOWN, P. E. I.

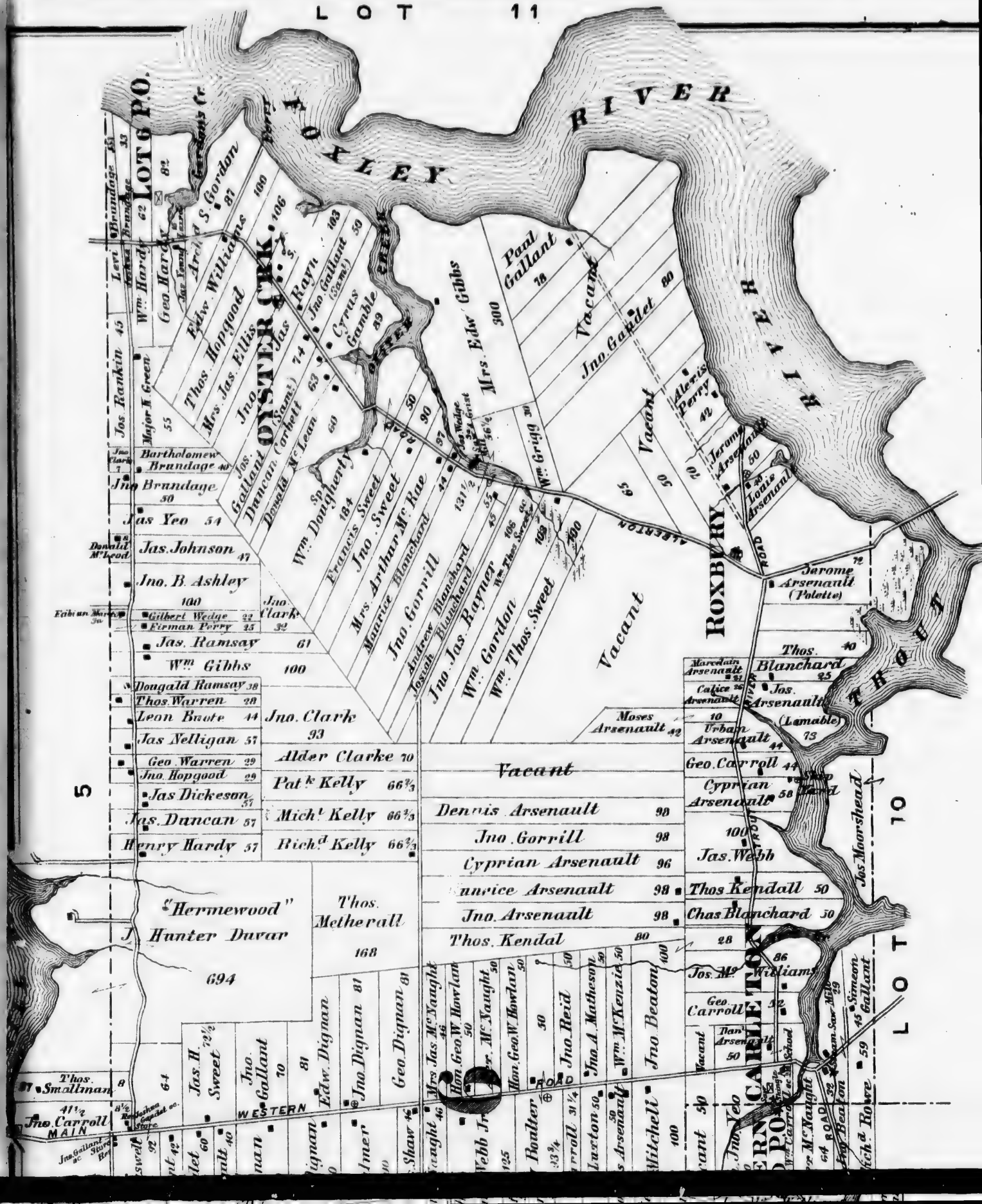
LOT 11
LOT 6 P.O.
OYSTER CRK.
OTTAWA RIVER
ROXBURY
Vacant
Paul Gallant
Mrs. Edw. Gibbs
Jno. Gallant
Cyrus Gamble
Jas. Rayn
Thos. Hopgood
Mrs. Jas. Ellis
Edw. Williams
Geo. Hardy
Wm. Hardy
Levi Brundage
Jos. Rankin
Major N. Green
Bartholomew Brundage
Jno. Brundage
Jas. Yeo
Jas. Johnson
Jno. B. Ashley
Gilbert Wedge
Firman Perry
Jas. Ramsay
Wm. Gibbs
Dougald Ramsay
Thos. Warren
Leon Baute
Jas. Nelligan
Geo. Warren
Jno. Hopgood
Jas. Dickeson
Jas. Duncan
Henry Hardy
Jno. Clark
Alder Clarke
Pat.k Kelly
Mich.l Kelly
Rich.d Kelly
Wm. Doughertty
Francis Sweet
Jno. Sweet
Mrs. Arthur McRae
Maurice Blanchard
Jno. Gorrill
Andrew Blanchard
Josiah Blanchard
Jno. Jas. Rayner
Wm. Gordon
Wm. Thos. Sweet
Wm. Griggs
Jas. Wedge
Jno. Gadet
Alexis Perry
Jerome Arsenault
Louis Arsenault
Jerome Arsenault (Paletto)
Thos. Blanchard
Jas. Arsenault (Lamable)
Geo. Carroll
Cyprian Arsenault
Jas. Webb
Thos. Kendall
Chas. Blanchard
Jos. Moorshead
Jos. Mc Williams
Geo. Carroll
Jno. Yeo
Jno. McNaught
Simeon Gallant
Jno. Beaton
Jno. Rowe
Vacant
Moses Arsenault
Urbain Arsenault
Dennis Arsenault
Jno. Gorrill
Cyprian Arsenault
Maurice Arsenault
Jno. Arsenault
Thos. Kendal
Thos. Metherall
"Hermewood"
Hunter Duvar
Thos. Smallman
Jno. Carroll
Jas. H. Sweet
Jno. Gallant
Edw. Dignan
Jno. Dignan
Geo. Dignan
Mrs. Jas. McNaught
Hon. Geo. W. Howlan
Jno. Reid
Jno. A. Matheson
Wm. McKenzie
Jno. Beaton
Mitchell
Boulter
Lawton
Webb
Jno. Yeo
Jno. McNaught
Jno. Beaton
Jno. Rowe
Simeon Gallant
WESTERN ROAD
MAIN ROAD
CARLETON
LOT 5
LOT 10

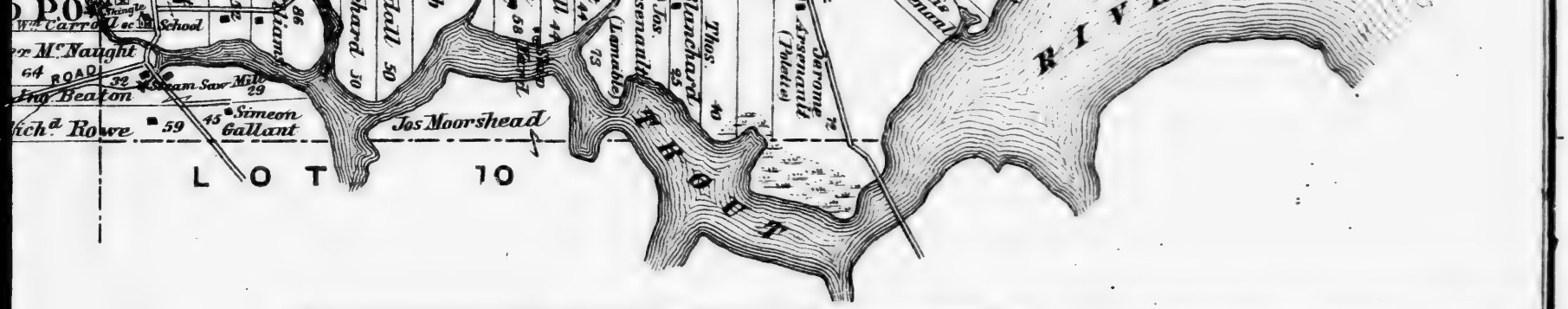
Wm. Carroll
School
Mr. Naught
ROAD
Jno. Beaton
Steam Saw Mill
Richd. Rowe
Simeon Gallant
Jos Moorshead
Thos.
Jas.
Jerome
Arsenault (Poletic)
LOT 10
RIVER

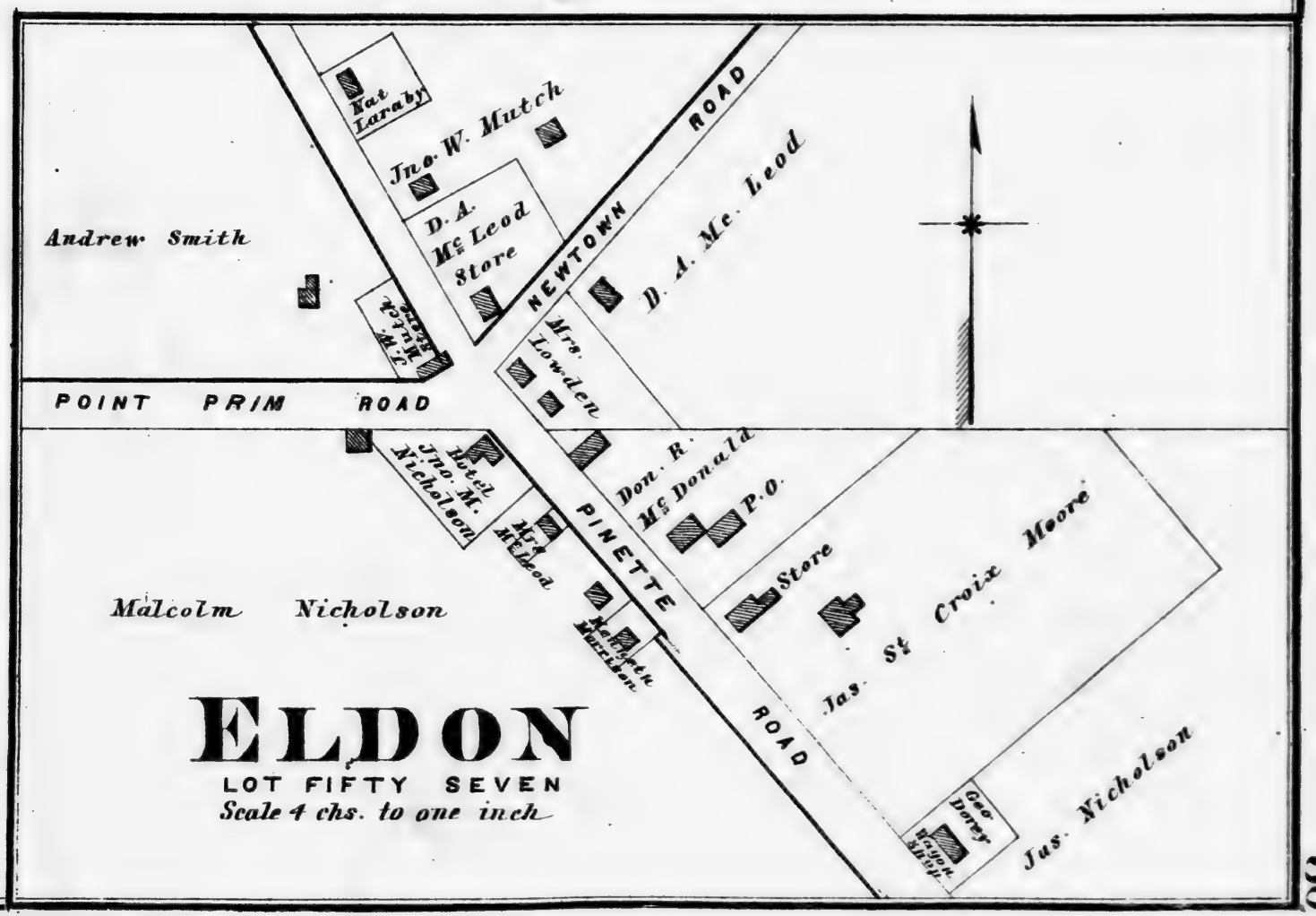
Nat Laraby
Jno. W. Mutch
D. A. Mc Leod Store
NEWTOWN ROAD
D. A. Mc. Leod
Andrew Smith
J. W. Mutch Store
Mrs. Lowden
POINT PRIM ROAD
Hotel Jno. M. Nicholson
Don. R. Mc Donald
P. O.
PINETTE ROAD
Mrs. McLeod
Store
Jas. St Croix Moore
Malcolm Nicholson
Kathleen Murrison
Jas. Nicholson
Geo Dorey Wagon Shop
ELDON
LOT FIFTY SEVEN
Scale 4 chs. to one inch

30

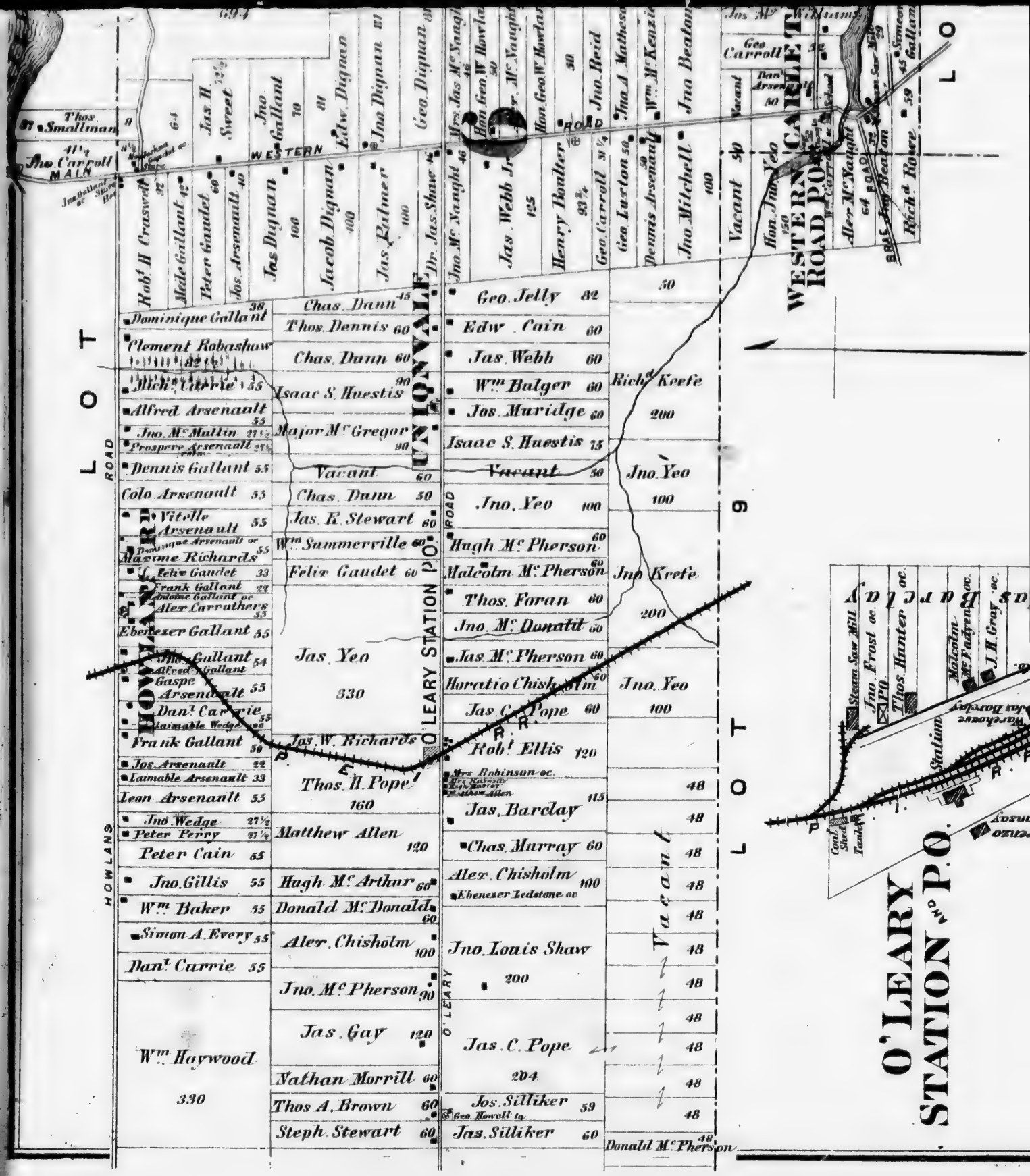
LOT 9
HOWLAND
HOWLANDS ROAD
WESTERN ROAD
WESTERN ROAD P.O.
UNIONVALE
O'LEARY STATION P.O.
O'LEARY STATION AND P.O.
Thos. Smallman
Jno. Carroll
Jas. H. Sweet
Jno. Gallant
Edw. Dignan
Jno. Dignan
Geo. Dignan
Robt. H. Craswell
Mede Gallant
Peter Gaudet
Jos. Arsenault
Jas. Dignan
Jacob Dignan
Jas. Palmer
Dr. Jas. Shaw
Jno. Mc Naught
Jas. Webb Jr.
Henry Boulter
Geo. Carroll
Geo. Lurton
Dennis Arsenault
Jno. Mitchell
Vacant
Hon. Jno. Yeo
Alex. Mc Naught
Rich. Rowe
Jno. Beaton
Jno. Reid
Jno. A. Mathesson
Wm. Mc Kenzie
Geo. Carroll
Dominique Gallant
Clement Robashaw
Mich. Currie
Alfred Arsenault
Jno. Mc Mallin
Prospere Arsenault
Dennis Gallant
Colo Arsenault
Vitelle Arsenault
Maxime Richards
Felix Gaudet
Frank Gallant
Ebenezer Gallant
Alfred Gallant
Gaspe Arsenault
Dan. Carrie
Frank Gallant
Jos. Arsenault
Laimable Arsenault
Leon Arsenault
Jno. Wedge
Peter Perry
Peter Cain
Jno. Gillis
Wm. Baker
Simon A. Every
Dan. Carrie
Wm. Haywood
330
Chas. Dann
Thos. Dennis
Chas. Dann
Isaac S. Huestis
Major Mc Gregor
Vacant
Chas. Dann
Jas. R. Stewart
Wm. Summerville
Felix Gaudet
Jas. Yeo
330
Jas. W. Richards
Thos. H. Pope
160
Matthew Allen
120
Hugh Mc Arthur
Donald Mc Donald
Alex. Chisholm
Jno. Mc Pherson
Jas. Gay
Nathan Morrill
Thos A. Brown
Steph. Stewart
Geo. Jelly
Edw. Cain
Jas. Webb
Wm. Balger
Jos. Muridge
Isaac S. Huestis
Vacant
Jno. Yeo
Hugh Mc Pherson
Malcolm Mc Pherson
Thos. Foran
Jno. Mc Donald
Jas. Mc Pherson
Horatio Chisholm
Jas. C. Pope
Robt. Ellis
Jas. Barclay
Chas. Murray
Alex. Chisholm
Jno. Louis Shaw
200
Jas. C. Pope
204
Jos. Silliker
Jas. Silliker
Richd. Keefe
200
Jno. Yeo
100
Jno. Yeo
100
Jno. Keefe
200
Jno. Yeo
100
Vacant
Donald Mc Pherson
Steam Saw Mill
Jno. Frost
P.O.
Thos. Hunter
Malcolm Mc Fadyen
J. H. Gray
Station
Warehouse
Coal Shed
Tank
R. R.

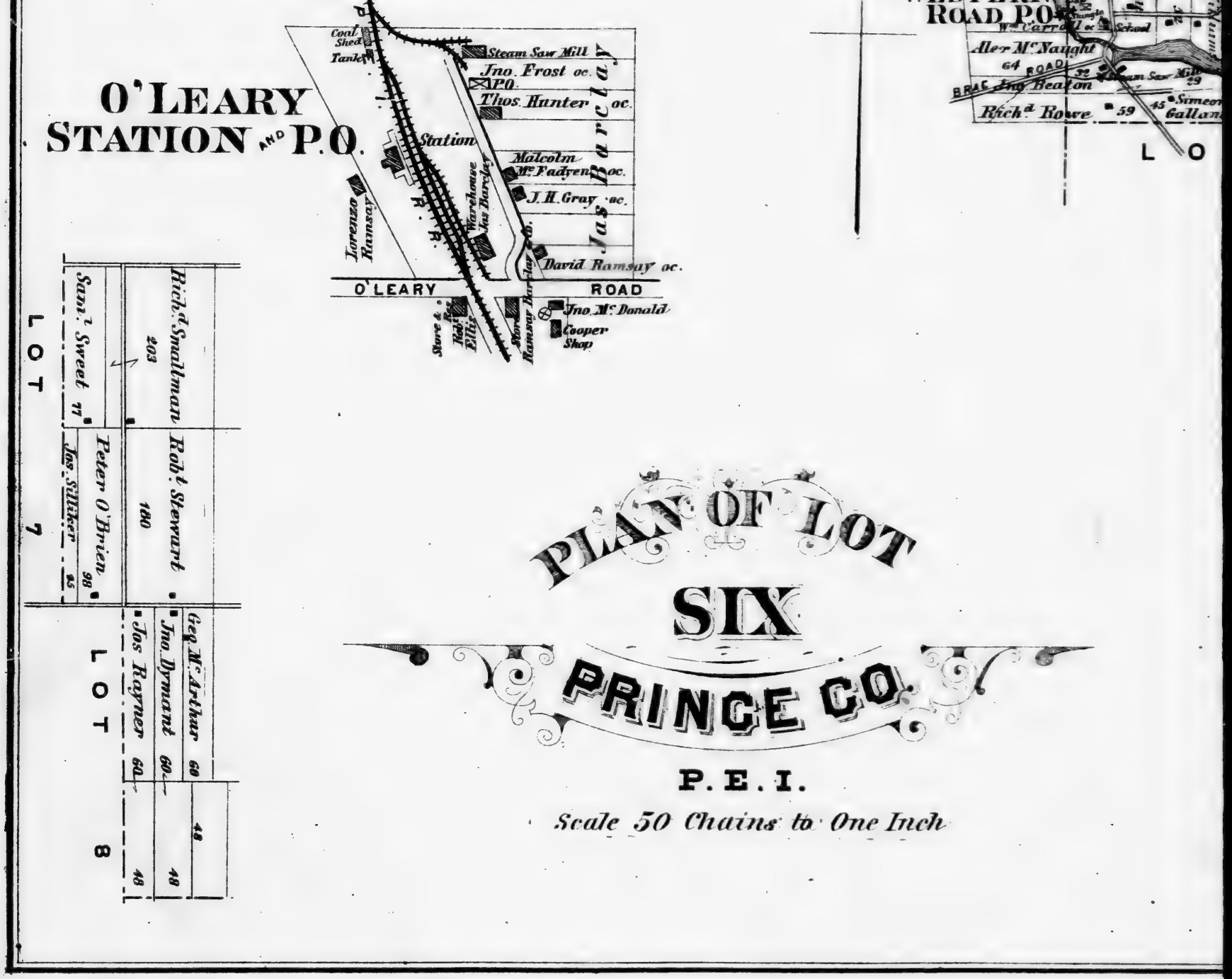

PLAN OF LOT SIX PRINCE CO.

P. E. I.

Scale 50 Chains to One Inch

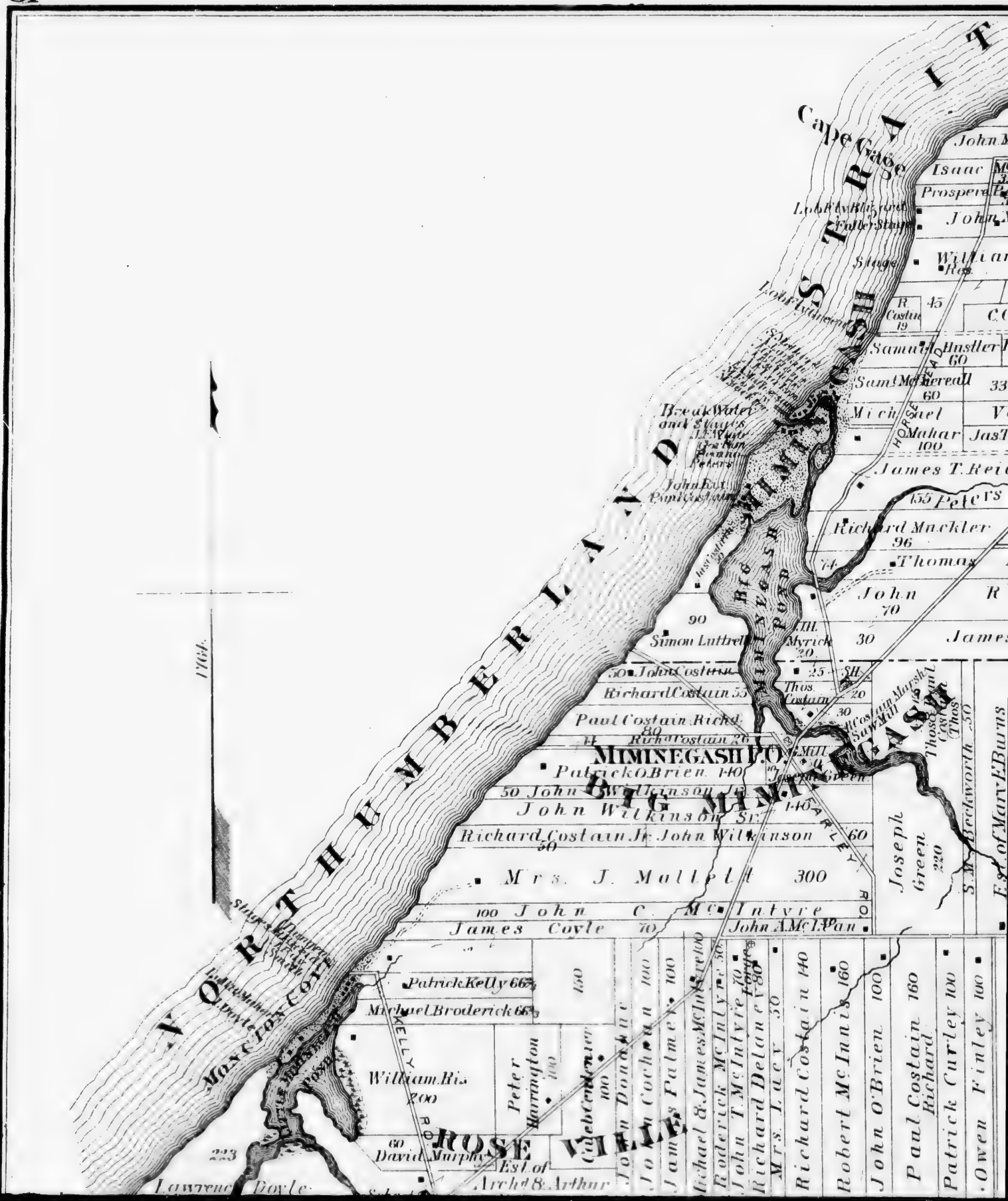
NORTHUMBERLAND
Cape Cage
Isaac
Prospere
Stage
Samuel Hustler 60
Sam. McMereall 60
Michael Mahar 100
James T. Reid
Peters
Richard Mackler 96
Thomas
John
James
Simon Luttrell
Richard Costain 55
Paul Costain Richd. 80
Richd. Costain 26
MIMINEGASH P.O.
Patrick O'Brien 140
John Wilkinson Sr.
Richard Costain Jr.
John Wilkinson 60
Mrs. J. Mallett 300
John C. McIntyre
James Coyle 70
John A. McLean
Joseph Green 220
S.M. Beckworth 250
Est. of Mary E. Burns
Patrick Kelly 66
Michael Broderick 66
William Ris 200
Peter Harrington 100
Cuthbert Carter 100
John Donahue 100
John Cochran 100
James Palmer 100
Michael & James McIntyre 100
Roderick McIntyre 50
John T. McIntyre 70
Richard Delaney 80
Mrs. Lacy 50
Richard Costain 140
Robert McInnis 160
John O'Brien 100
Paul Costain 160
Richard Curley 100
Patrick Curley 100
Owen Finley 100
David Murphy 60
Est. of Archd. & Arthur
Lawrence Doyle
MONCTON COVE
ROSE VALLE
BIG MIMINEGASH
MIMINEGASH POND
HORSE ROAD
KELLY ROAD
FARLEY ROAD
Saw Mill
1764

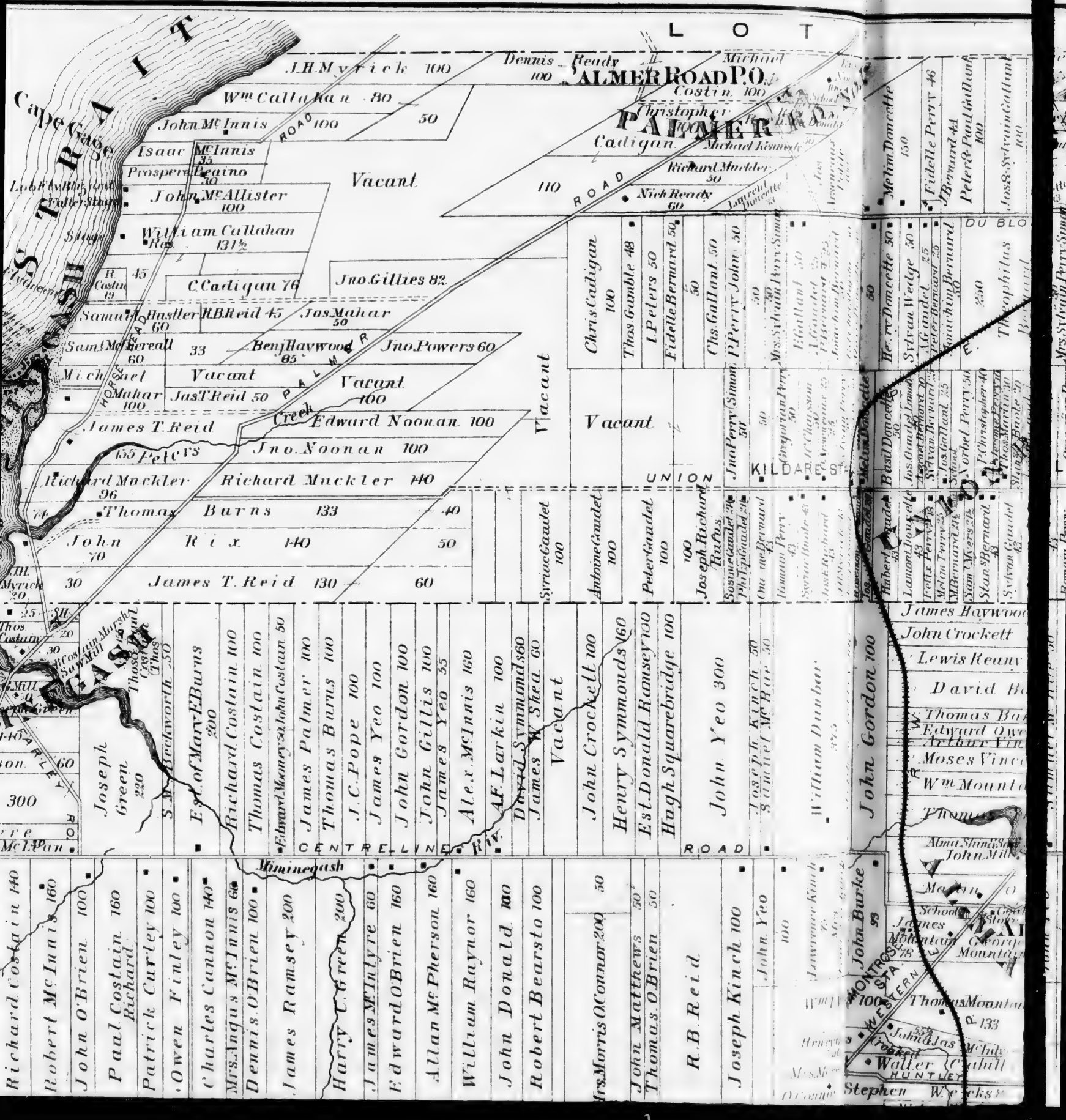
LOT
PALMER ROAD P.O.
PALMER ROAD
Cape Gage
J.H. Myrick 100
Wm Callahan 80
John McInnis 100
50
Isaac McInnis 35
Prosper Peaino 30
John McAllister 100
William Callahan 131½
Vacant
Dennis Ready 100
Michael Costin 100
Christopher
Cadigan
Michael Kennedy
Richard Muckler 50
Nich Ready 60
110
Melim Doucette 150
Fidelle Perry 46
J Bernard 41
Peter & Paul Gallant 100
Joss & Sylvain Gallant 100
C Cadigan 76
Jno. Gillies 82
Samuel Hustler 60
R.B. Reid 45
Jas Mahar 50
Sam'l McFerreall 60
33
Benj Haywood 85
Jno. Powers 60
Michael Mahar 100
Vacant
Jas T Reid 50
Vacant 100
James T. Reid
Edward Noonan 100
Jno. Noonan 100
Richard Muckler 96
Richard Muckler 140
Thomas Burns 133
40
John Rix 70
140
50
James T. Reid 130
60
Vacant
Chris Cadigan 100
Thos. Gamble 48
I. Peters 50
Fidelle Bernard 50
Chs. Gallant 50
P Perry John 50
Vacant
Jno Perry (Simon) 50
Basil Doucette 50
Sylvan Wedge 50
A Gaudet 25
Joachim Bernard 50
250
Theophilus
Syriac Gaudet 100
Antoine Gaudet 100
Peter Gaudet 100
Joseph Richard 100
Joseph Kinch 50
Samuel McRae 50
William Dunbar 32½
John Gordon 100
James Haywood
John Crockett
Lewis Reany
David Ba
Thomas Ba
Edward Owe
Arthur Vin
Moses Vinc
Wm Mounte
Joseph Green 220
S.M. Beckworth 50
E.J. of Mary E Burns 200
Richard Costain 100
Thomas Costain 100
James Palmer 100
Thomas Burns 100
J.C. Pope 100
James Yeo 100
John Gordon 100
John Gillis 100
James Yeo 55
Alex. McInnis 160
A.F. Larkin 100
David Symmonds 60
James K. Shea 60
Vacant
John Crockett 100
Henry Symmonds 160
Est. Donald Ramsey 100
Hugh Squarebridge 100
John Yeo 300
Richard Costain 140
Robert McInnis 160
John O'Brien 100
Paul Costain 160
Patrick Curley 100
Owen Finley 100
Charles Cannon 140
Mrs. Angus McInnis 60
Dennis O'Brien 100
James Ramsey 200
Harry C. Green 200
James McIntyre 60
Edward O'Brien 160
Allan McPherson 160
William Raynor 160
John Donald 100
Robert Bearsto 100
Mrs. Morris O'Connor 200
50
John Matthews 50
Thomas O'Brien 50
R.B. Reid
Joseph Kinch 100
John Yeo 100
John Burke 93
Walter Cahill
Stephen
CENTRE LINE R.W.
ROAD
Mominegash
HORSE ROAD
PALMER
Creek
UNION
KILDARE ST.
DU BLO
CASTLE
MONTROSE
WESTERN
HUNTLEY

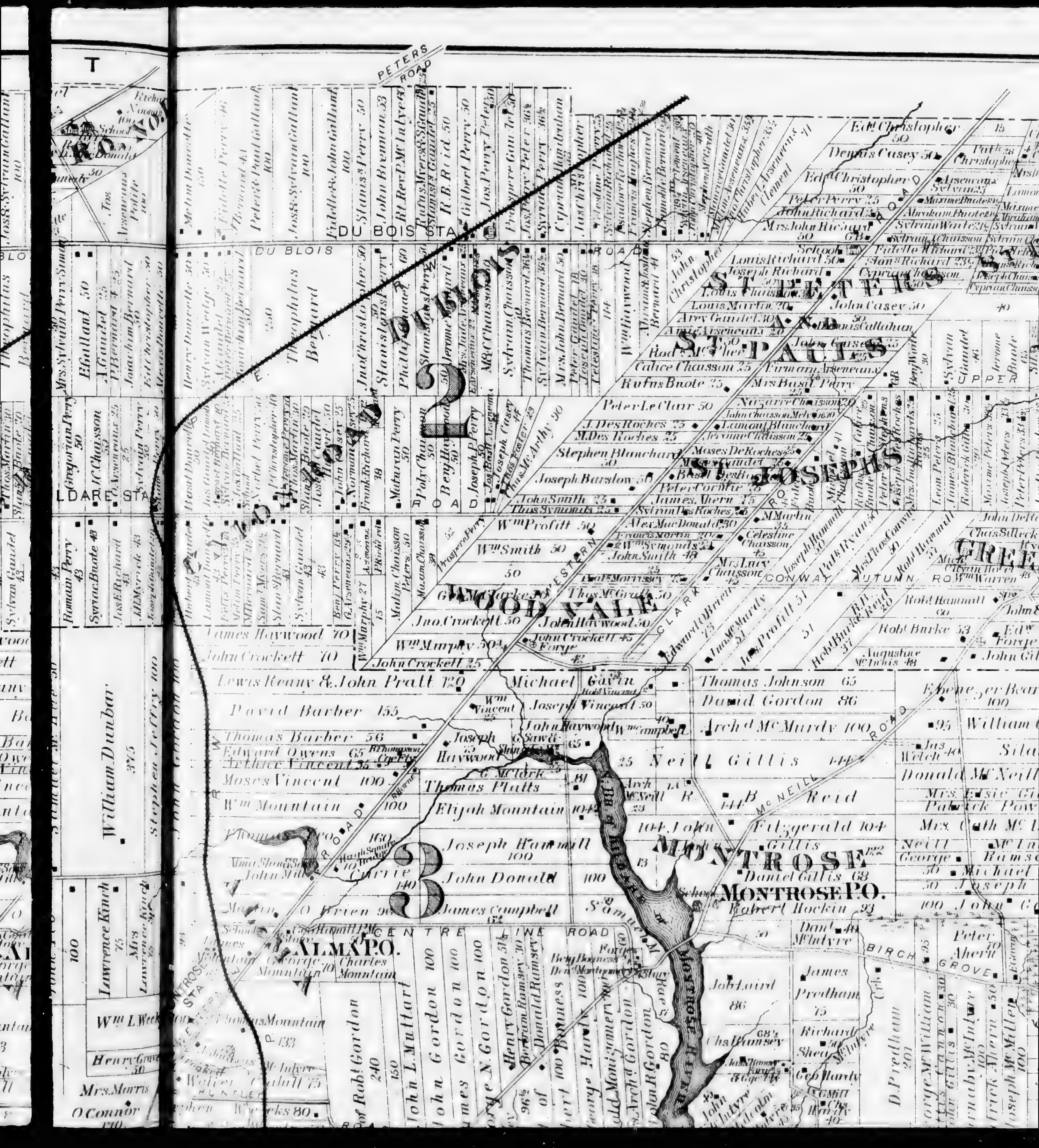

PETERS ROAD
DU BOIS STA
DU BLOIS ROAD
DU BLOIS
ST PETERS AND ST PAULS
ST JOSEPHS
WOOD VALE
2
3
MONTROSE
MONTROSE P.O.
ALMA P.O.
CENTRE LINE ROAD
CONWAY
AUTUMN ROW
BIRCH GROVE
McNEILL ROAD
CLARK ROAD
WESTERN ROAD
UPPER
LDARE STA
MONTROSE STA
William Dunbar 375
Lewis Reany & John Pratt 120
David Barber 155
Thomas Barber 56
Edward Owens 65
Moses Vincent 100
Thomas Platts
Elijah Mountain
Joseph Hammill 100
John Donald 100
James Campbell
Neill Gillis 144
Thomas Johnson 65
David Gordon 86
Arch d McMurdy 100
Robert Hockin 93
Daniel Gillis 68
James Predham 75
Lawrence Kinch 75
Charles Mountain
George Mountain
Thomas Mountain
John Crockett 70
James Haywood 70
Peter Le Clair 50
Stephen Blanchard 50
Joseph Barstow 50
Wm Profitt 50
Wm Smith 50
Jno. Crockett 50
Wm Murphy 50
Edd Christopher 50
Dennis Casey 50
John Casey 50
Rufus Buote 25
Calice Chaisson 25
Robt Burke 53

LITTLE TENISH P.O.
GREES MOUNT
KILDARE CENTRE P.O.
KILDARE CENTRE
KILDARE CAPE
LOWER KILDARE
Tig Cape
Kildare Capes
Big Tenish
Little Tenish
Lawrence Cape
Champion Bay
J. M. Myrick
R. B. Reid 40
Edward Conners
James Miller 84
Richard Doyle
Patrick Doyle
Dr. Cornelius O'Leary
Sylvan De Roche
Robt Smith
Thos Martin 53
Dennis
Urban
Dan'l Gillies
Richard Gandel 34
John Moore 40
Alaire Richard
Firman Martin 37
Andrew Gibbs 45
Wm Haywood
Joseph Martin 80
George W. Howlan 72
Laughlin McCleod 98
William Dillon 100
William Clarke 50
Geo McRae 50
William Fitzpatrick 43½
Florence McArthy 130
Ebenezer Bearsto 100
Martin Foley 50
William Gillis
Silas Raynor
Donald McNeill 80
Mrs. Bessie Gillis 50
Patrick Power 50
Mrs. Cath McDougal 100
Neill McIntyre 50
George Ramsey 50
Michael Ahern 50
Joseph Gavin 50
John Gavin 100
Patrick Mackey 70
Timothy Gavin 50
Timothy Ryan 50
Patrick O'Connor 80
John Cahill 88
Thomas Whalen 80
Silas Raynor 90
James Whalen 100
James Mackey 50
James O'Rourke 200
John E. Foley 100
Walter Cahill 74
John Foley 50
Michael Cahill 50
Morris O'Connor 50
Walter 100
Martin Foley
John Cahill
John O'Brien 70
William Whalen 60
Peter Whalen 45
Walter Cahill 50
Florence McArthy 130
James
Angus
James Fitzgerald 50
Daniel Fitzgerald 50
Robert Fitzgerald 100
W. & Clark 100
Thos G. Ruggles 200
Travers and Co 200
Thos Platts 66
John Oliver 100
Jas Patterson 100
Daniel Ahern 100
Patk Cluney 100
Peter Ahern 70
D. Predham 201
George McWilliam
Jas Cannon 30
John Gillis
Barnaby McIntyre 100
Patrick Ahern 50
Joseph McMillen 100
Birch Grove
Kildare Road
Lower Road
O'Rourke Road
Autumn Road
Fitzpatrick Road
Lawrence Cape

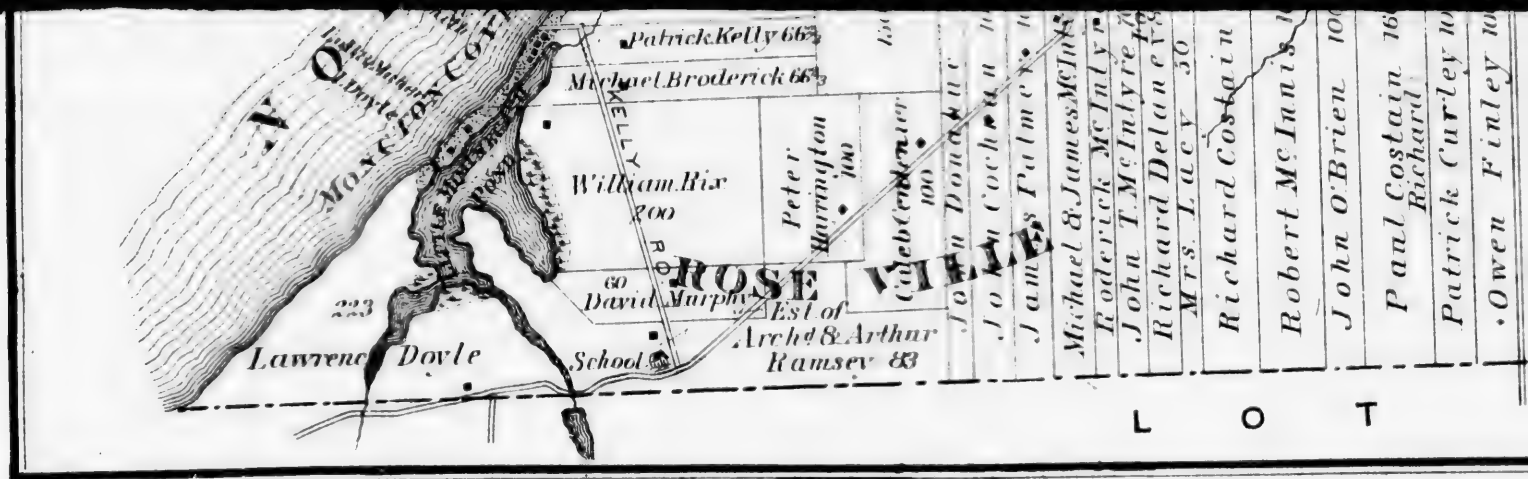

CENTREVILLE

LOT 26

Scale 4 chains to one inch

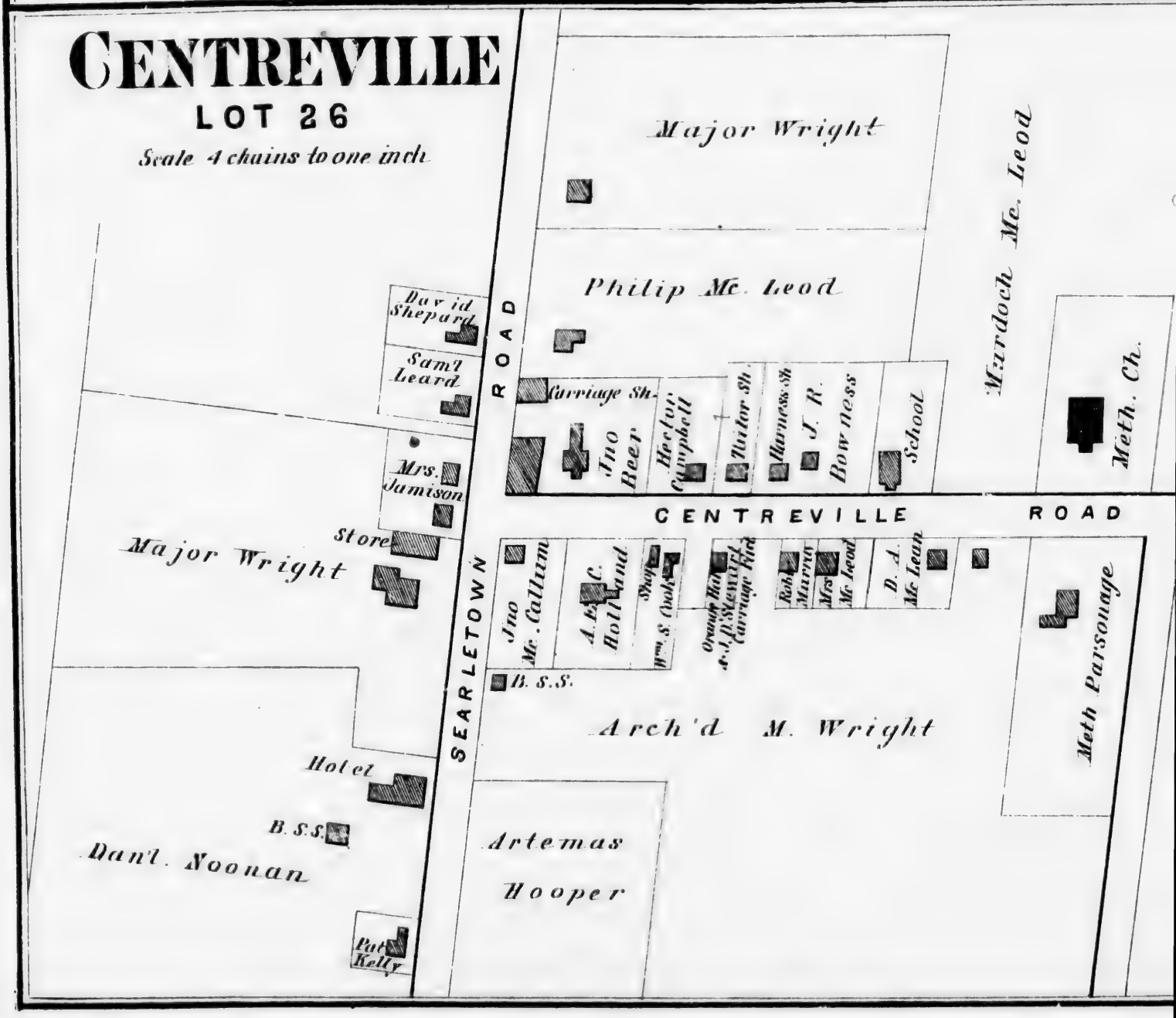

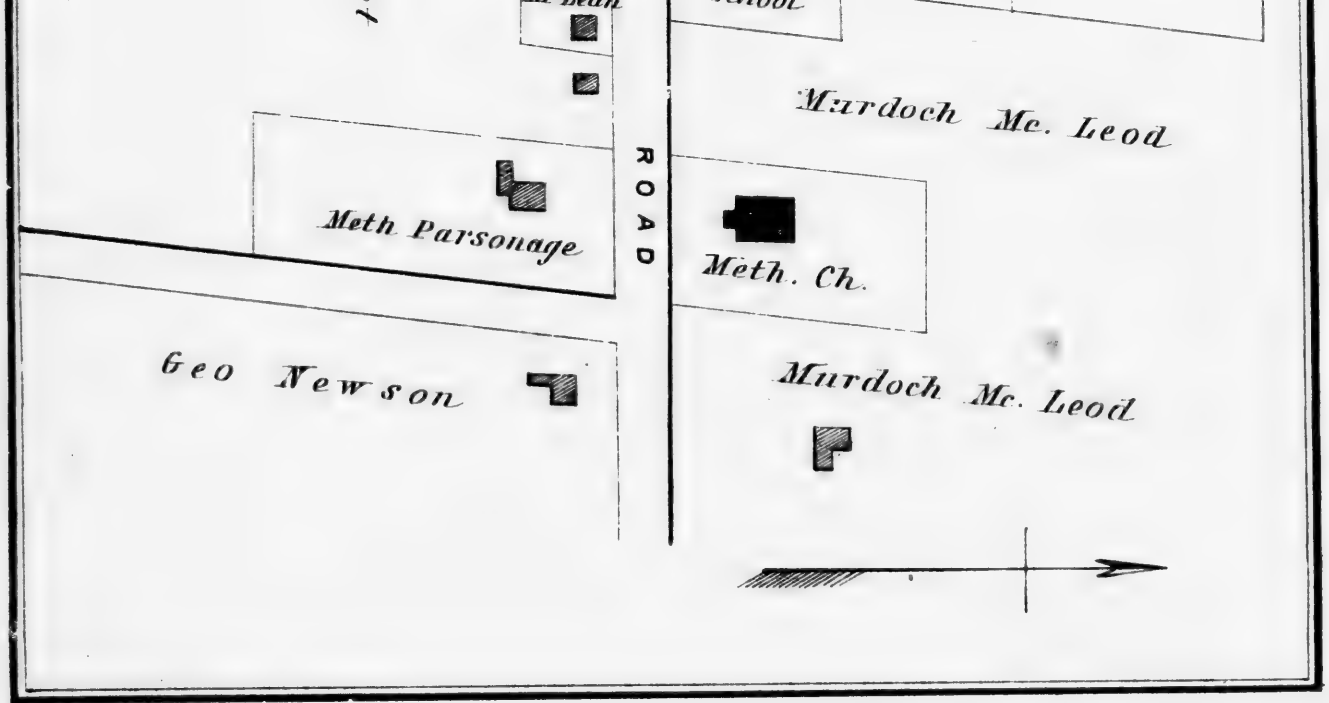

Richard Costain
Robert McInnis
John O'Brien
Paul Costain
Richard
Patrick Curley
Owen Finley
Charles Cannon
Mrs. Angus McInnis
Dennis O'Brien
James Ramsey
Harry C. Green
James McIntyre
Edward O'Brien
Allan McPherson
William Raynor
John Donald
Robert Bearsto
Mrs. Morris O'Connor
John Matthews
Thomas O'Brien
R. B. Reid
Joseph Kinch
John B
Stephen
Henry
Montrose
Thomas Mountain
Walter
Scale 5

PLAN OF LOTS TWO & THREE

PRINCE CO.

P. E. I.

Scale 50 Chains to One Inch

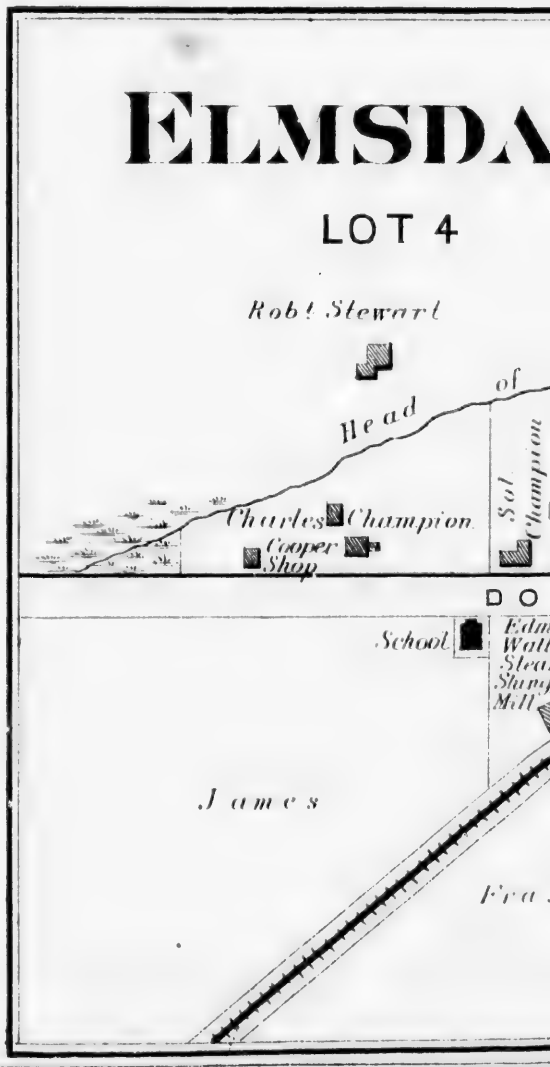

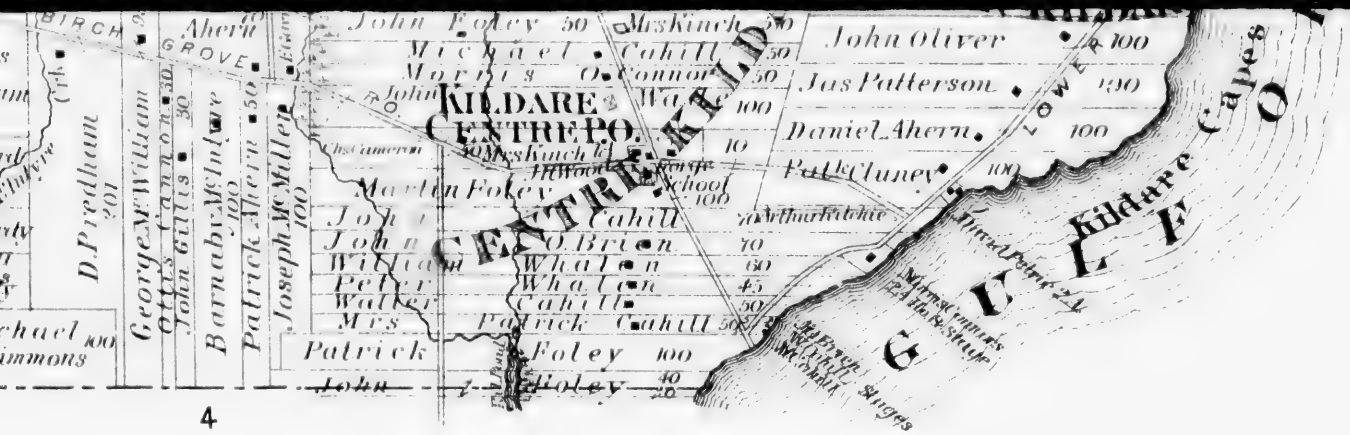
KILDARE
CENTRE P.O.
CENTRE FIELD
Kildare Capes
D. Predham
George M. William
Barnaby McInlyre
Patrick Ahern
Joseph McMullen
John Oliver
Jas Patterson
Daniel Ahern
Patk Cluney
Martin Foley
Patrick Foley
Patrick Cahill
Mrs Patrick Cahill
Michael Cahill
Morris O. Connor
John O'Brien
William Whalen
Peter Whalen
Walker Cahill
Mrs Kinch
Hillwood
Forge
School
Arthur Kehoe
Three Points
Milton Summers P.M. & Stage
Stages
BIRCH
GROVE
LOWER
4

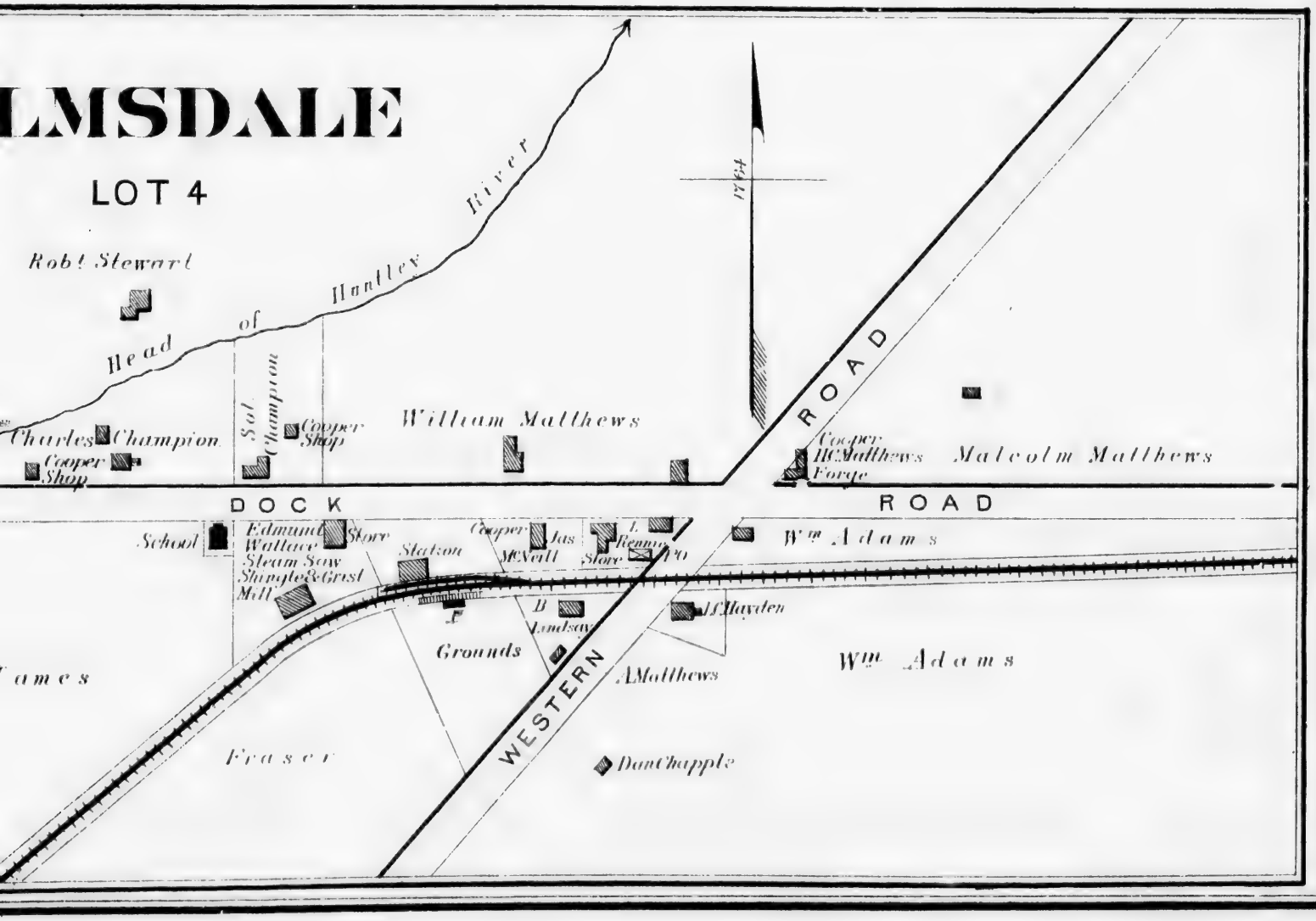
LMSDALE
LOT 4
Robt Stewart
Head of Hantley River
Charles Champion
Cooper Shop
Sol Champion
Cooper Shop
William Matthews
ROAD
Cooper
H. C. Matthews Forge
Malcolm Matthews
DOCK
ROAD
School
Edmund Wallace Steam Saw Shingle & Grist Mill
Store
Station
Cooper
Jas McNeill
L. Renny Store
Wm Adams
J. F. Hayden
Grounds
B. Lindsay
A. Matthews
Wm Adams
WESTERN
Fraser
Dan Chapple

PLAN OF LOT SEVEN PRINCE CO.

P. E. I.

Scale 40 Chains to One Inch

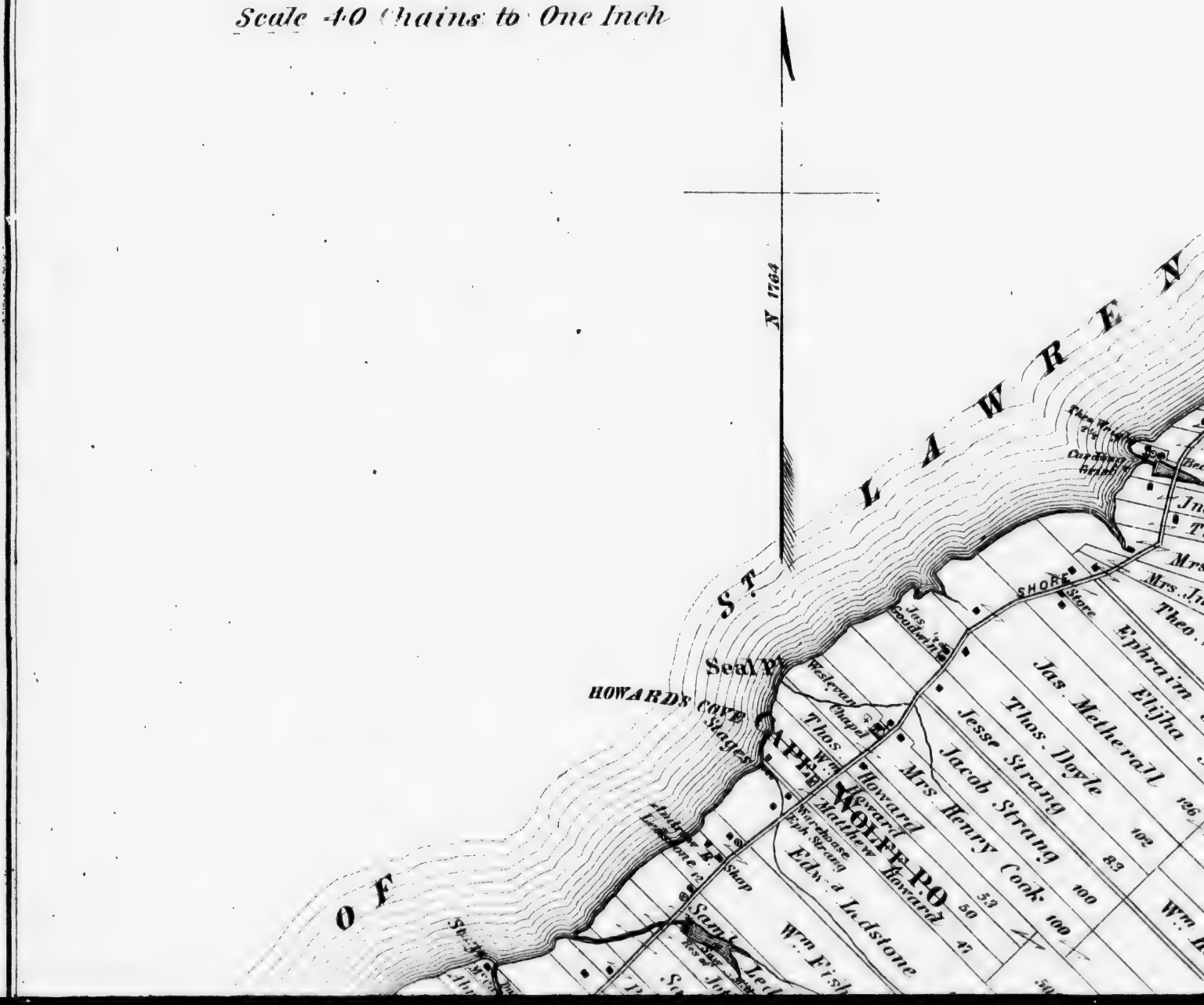

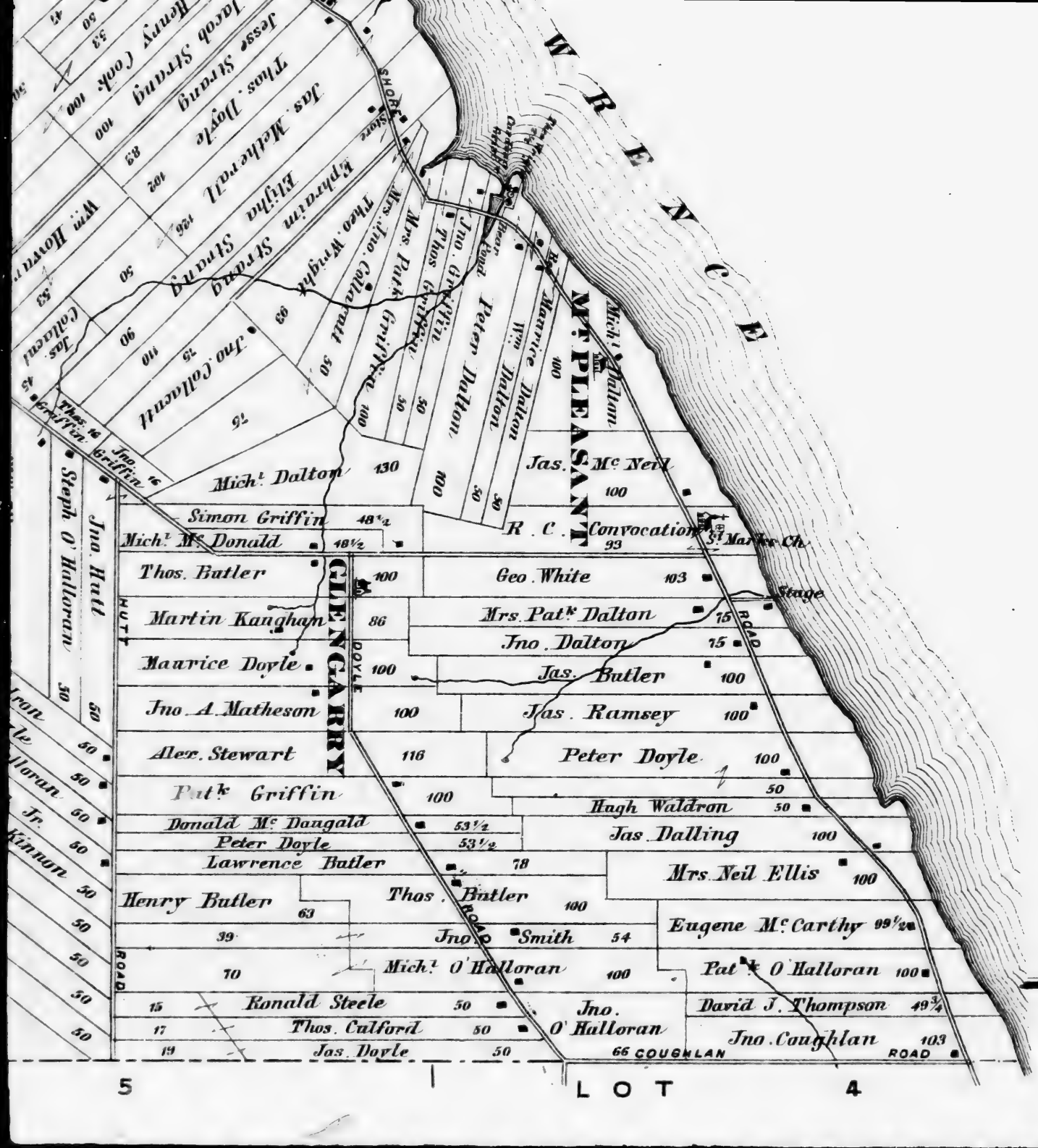
WRENCE
MT. PLEASANT
GLENGARRY
Michl. Dalton 130
Simon Griffin 48½
Michl. Mc Donald 48½
Thos. Butler 100
Martin Kaughan 86
Maurice Doyle 100
Jno. A. Matheson 100
Alex. Stewart 116
Patk Griffin 100
Donald Mc Dougald 53½
Peter Doyle 53½
Lawrence Butler 78
Henry Butler 63
Thos. Butler 100
Jno. Smith 54
Mich. O'Halloran 100
Ronald Steele 50
Thos. Calford 50
Jas. Doyle 50
Jas. Mc Neil 100
R. C. Convocation 93
St. Marks Ch.
Geo. White 103
Mrs. Patk Dalton 75
Jno. Dalton 75
Jas. Butler 100
Jas. Ramsey 100
Peter Doyle 100
Hugh Waldron 50
Jas. Dalling 100
Mrs. Neil Ellis 100
Eugene Mc Carthy 99½
Patk O'Halloran 100
David J. Thompson 49¾
Jno. Coughlan 103
Jno. O'Halloran
Stage
Steph O'Halloran
Jno. Hall
Jas. Collaert
Jno. Collaert
Thos. Strang
Jas. Strang
Henry Cook
Jas. Mallorall
Elijah Strang
Ephraim Strang
Thos. Wright
Mrs. Jno. Collaert
Mrs. Pat. Griffin
Jno. Griffin
Thos. Griffin
Peter Dalton
Wm. Dalton
Maurice Dalton
Michl. Dalton
Wm. Howard
Jno. Coughlan ROAD
Stage ROAD
DOYLE ROAD
HUTT ROAD
SHORE ROAD
5
LOT
4

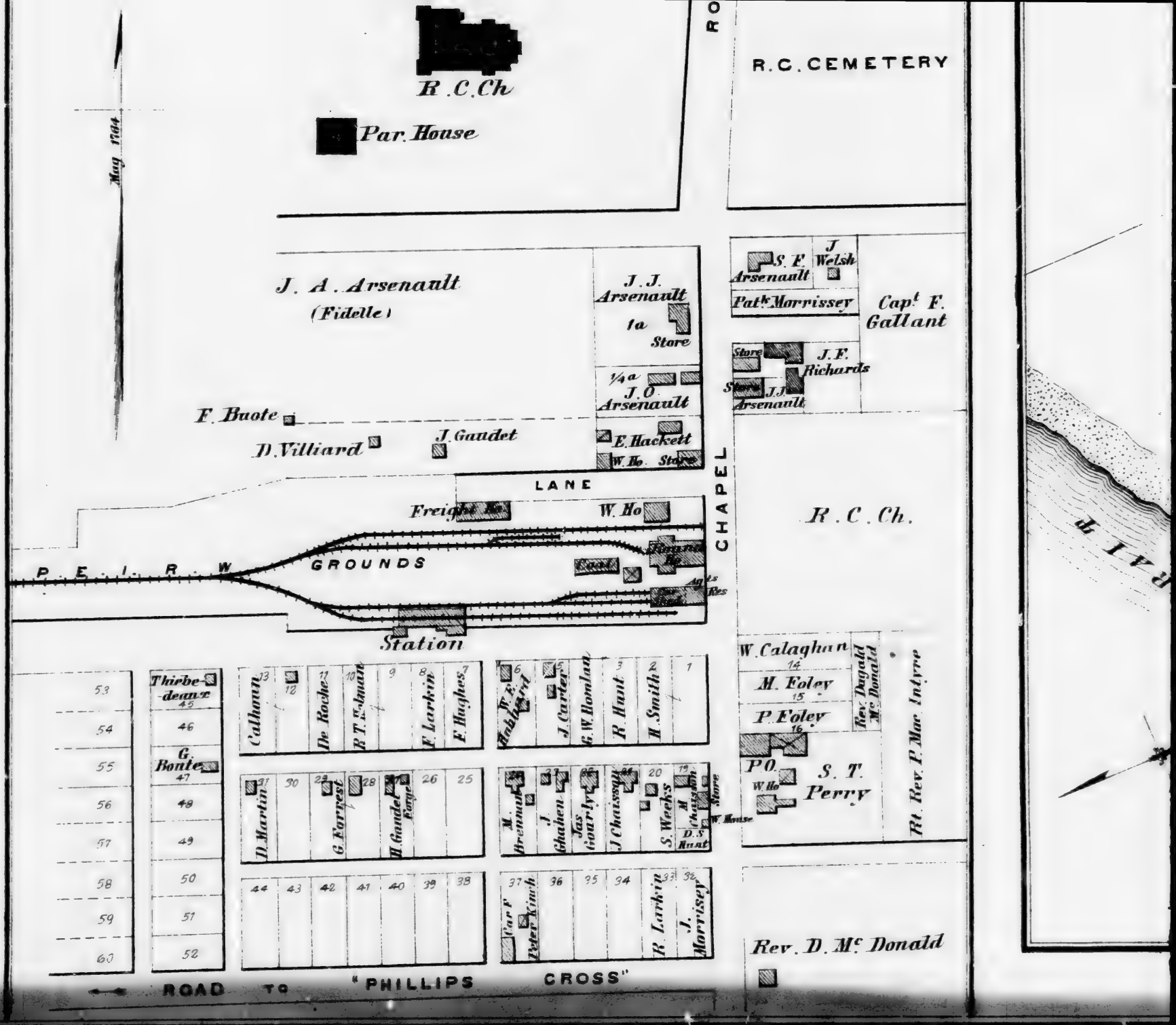
R.C.Ch
Par. House
R.C. CEMETERY
May 1864
J. A. Arsenault
(Fidelle)
J. J. Arsenault
1a
Store
1/4a
J. O. Arsenault
E. Hackett
W. Ho
Store
F. Baote
D. Villiard
J. Gaudet
LANE
Freight Ho
W. Ho
P. E. I. R. W
GROUNDS
Station
CHAPEL
S. F. Arsenault
J. Welsh
Patk Morrissey
Capt F. Gallant
Store
J. F. Richards
Store
J. J. Arsenault
R. C. Ch.
W. Calaghan
14
M. Foley
15
P. Foley
16
Rev. Dugald Mc Donald
P.O.
W. Ho
S. T. Perry
Rt. Rev. P. Mac Intyre
Thirbedeaux
45
46
G. Bonte
47
48
49
50
51
52
53
54
55
56
57
58
59
60
Calhoun
13
12
De Roche
11
R. T. Edman
10
9
8
F. Larkin
7
F. Hughes
6
W. E. Hubbard
5
J. Carter
4
G. W. Bomlan
3
R. Hunt
2
H. Smith
1
D. Martin
31
30
29
G. Forrest
28
H. Gaudet
Forge
26
25
M. Brennan
J. Ghahen
Jas Gourley
J. Chaissson
S. Weeks
M. Chaisson
Store
W. House
D. S. Hunt
44
43
42
41
40
39
38
Carr
Peter Kinch
36
35
34
R. Larkin
33
32
J. Morrissey
Rev. D. Mc Donald
ROAD TO "PHILLIPS CROSS"

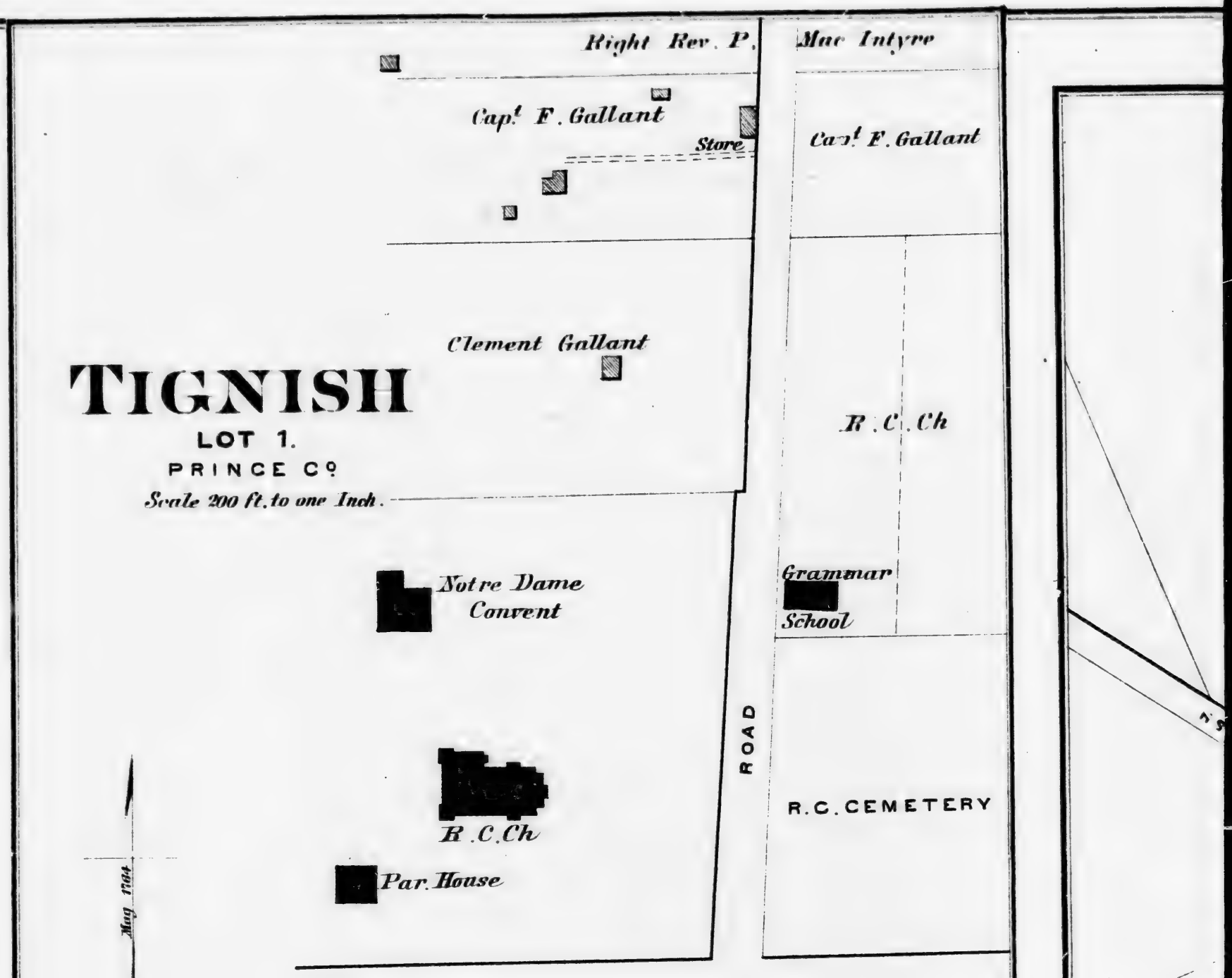
Right Rev. P. Mac Intyre
Capt. F. Gallant
Store
Capt. F. Gallant
Clement Gallant
TIGNISH
LOT 1.
PRINCE Co
Scale 200 ft. to one Inch.
R. C. Ch
Notre Dame
Convent
Grammar
School
ROAD
R. C. CEMETERY
R. C. Ch
Par. House
Mag. Nort

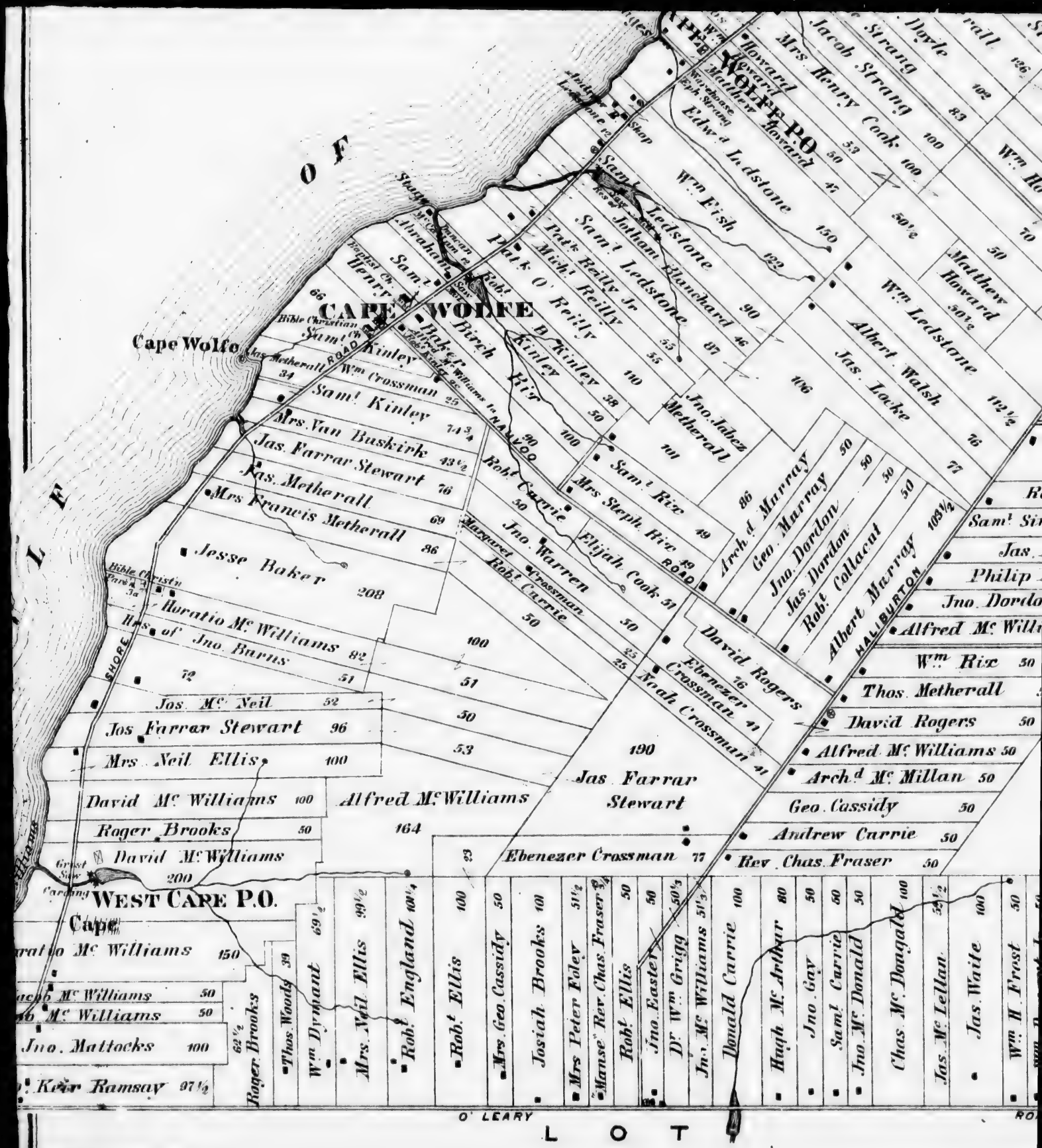
CAPE WOLFE
Cape Wolfe
WEST CAPE P.O.
Cape
Jesse Baker 208
Horatio Mc Williams 82
Hrs. of Jno. Barns 51
Jos. Mc Neil 52
Jos Farrar Stewart 96
Mrs. Neil Ellis 100
David Mc Williams 100
Roger Brooks 50
David Mc Williams 200
Alfred Mc Williams 164
Jas Farrar Stewart 190
Ebenezer Crossman 77
Mrs. Van Buskirk 43½
Jas. Farrar Stewart 76
Jas. Metherall 69
Mrs Francis Metherall 86
Sam. Kinley 74¾
Wm Crossman 25
Sam. Kinley 34
Jno. Mattocks 100
Kerr Ramsay 97½
Roger Brooks 62½
Thos. Woods 39
Wm Dyngant 69½
Mrs. Neil Ellis 99½
Robt England 101¼
Robt Ellis 100
Mrs. Geo. Cassidy 50
Josiah Brooks 101
Mrs Peter Foley 51½
Manse Rev. Chas. Fraser
Robt Ellis 50
Jno. Easter 50
Dr. Wm Grigg 50⅔
Jno. Mc Williams 51⅓
Donald Carrie 100
Hugh Mc Arthur 80
Jno. Gay 50
Saml Carrie 50
Jno. Mc Donald 50
Chas. Mc Dougall 100
Jas. Mc Lellan 52½
Jas. Waite 100
Wm H. Frost 50
Jno. Jabez Metherall 101
Sam. Rix 49
Mrs Steph. Rix 49
Elijah Cook 51
Jno. Warren 50
Robt Carrie 50
Margaret Crossman 35
Noah Crossman 41
Ebenezer Crossman 41
David Rogers 16
Arch. Murray 50
Geo. Murray 50
Jno. Dordon 50
Jas. Dordon 50
Robt Collacut 50
Albert Murray 103½
Albert Walsh 76
Jas. Locke 71
Wm Ledstone 112½
Matthew Howard 50½
Wm Fish 122
Sam. Ledstone 90
Jothan Blanchard 46
Sam. Ledstone 87
Pat. Reilly Jr 55
Mich. Reilly 55
Pat. O' Reilly 110
B. Kinley 38
Birch Rip 100
Robt Carrie 30
Jas. Farrar Stewart 50
Jas. Metherall
Jas. Locke 106
Jacob Strang 100
Mrs. Henry Cook 100
Howard 50
Edw. Ledstone 150
Howard 45
Jno. Doyle 102
Wm Rix 50
Thos. Metherall
David Rogers 50
Alfred Mc Williams 50
Arch. Mc Millan 50
Geo. Cassidy 50
Andrew Carrie 50
Rev. Chas. Fraser 50
Alfred Mc Williams
Sam. Kinley 66
Henry Kinley
Abraham Kinley
Sam. Kinley
Robt Carrie
Baptist Ch.
Bible Christian Ch.
Bible Christian Parsonage
Grist Saw
Carding
Shop
Warehouse
Stage
Lime Stone
Sawmill
ROAD
SHORE
HALIBURTON
O' LEARY
L O T

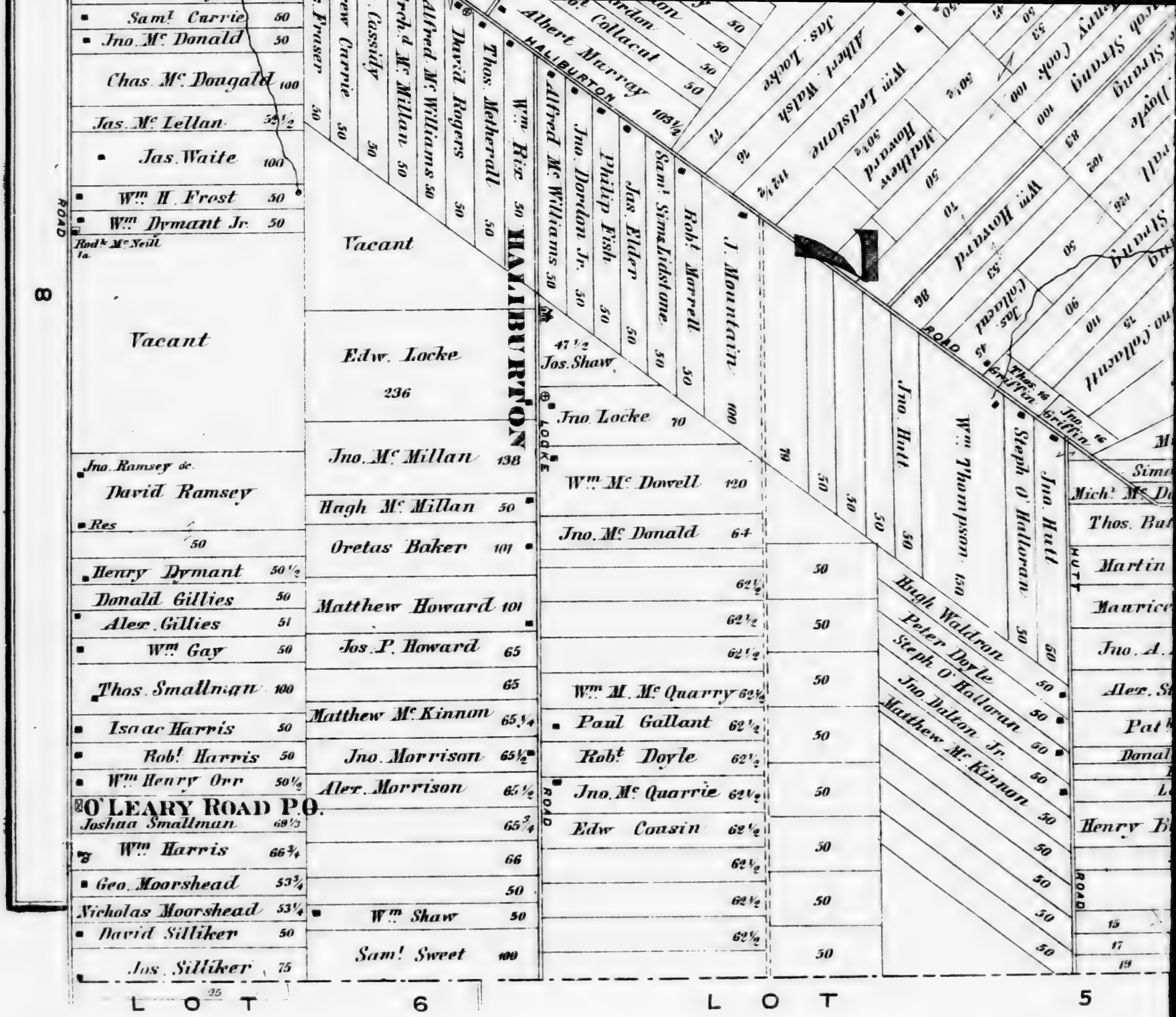
HALIBURTON
O'LEARY ROAD P.O.
LOT 6
LOT 5
ROAD
Sam.l Carrie 50
Jno. Mc Donald 50
Chas. Mc Dougald 100
Jas. Mc Lellan 52½
Jas. Waite 100
Wm. H. Frost 50
Wm. Dymant Jr. 50
Rod.k Mc Neill
Vacant
Jno. Ramsey &c.
David Ramsey
Res 50
Henry Dymant 50½
Donald Gillies 50
Alex. Gillies 51
Wm. Gay 50
Thos. Smallman 100
Isaac Harris 50
Rob.t Harris 50
Wm. Henry Orr 50½
Joshua Smallman 69⅓
Wm. Harris 66¾
Geo. Moorshead 53¾
Nicholas Moorshead 53¼
David Silliker 50
Jas. Silliker 75
Fraser 50
Carrie 50
Cassidy 50
Alfred Mc Williams 50
Rich.d Mc Millan 50
David Rogers 50
Thos. Metherall 50
Wm. Rix 50
Vacant
Edw. Locke 236
Jno. Mc Millan 138
Hugh Mc Millan 50
Oretas Baker 101
Matthew Howard 101
Jos. P. Howard 65
Matthew Mc Kinnon 65¼
Jno. Morrison 65½
Alex. Morrison 65½
65¾
66
50
Wm. Shaw 50
Sam.l Sweet 100
Albert Murray 103¼
Alfred Mc Williams 50
Jno. Dordon Jr. 50
Philip Fish 50
Jas. Elder 50
Sam.l Simpkidstone 50
Rob.t Morrell 50
J. Mountain 100
47½
Jos. Shaw
Jno. Locke 70
Wm. Mc Dowell 120
Jno. Mc Donald 64
62½
62½
62½
Wm. M. Mc Quarry 62½
Paul Gallant 62½
Rob.t Doyle 62½
Jno. Mc Quarrie 62½
Edw. Cousin 62½
62½
62½
62½
62½
Jno. Hutt 50
Wm. Thompson 150
Steph. O'Halloran 50
Jno. Hutt 50
Hugh Waldron
Peter Doyle
Steph. O'Halloran
Jno. Dalton Jr.
Matthew Mc Kinnon
Jas. Lockie
Albert Walsh
Wm. Ledstone
Mathew Howard
Wm. Howard
Jas. Callacut
Thos. Griffin
Jno. Griffin
Henry Cook
Joseph Strong
Lloyd
Jno. Callacut
Mich.l Mc Da
Thos. Bu
Martin
Maurice
Jno. A.
Alex. St
Pat
Donal
Henry B
15
17
19
25

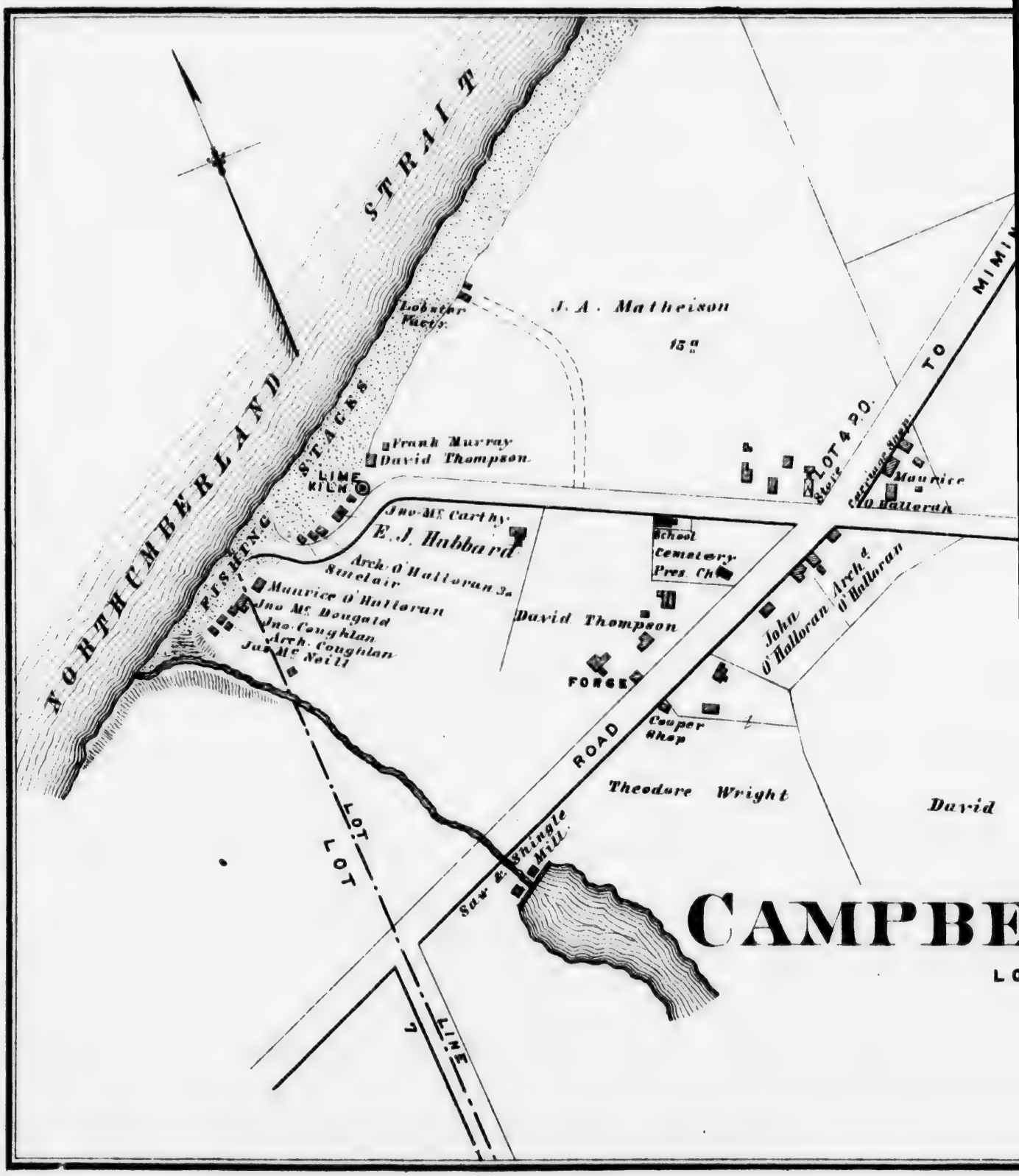
NORTHUMBERLAND STRAIT
Lobster Facty.
J. A. Matheison
15 a
FISHING STAGES
Frank Murray
David Thompson
LIME KILN
Jno. Mc Carthy
E. J. Hubbard
Arch. O'Halloran Jr.
Sinclair
Maurice O'Halloran
Jno Mc Dougald
Jno. Coughlan
Arch. Coughlan
Jas. Mc Neill
School
Cemetery
Pres. Ch.
David Thompson
FORGE
Cooper Shop
LOT 4 P.O.
Store
Carriage Shop
Maurice O'Halloran
TO MIMIN
John O'Halloran
Arch. O'Halloran
ROAD
Theodore Wright
David
Saw & Shingle Mill
LOT
LOT
LINE
CAMPBE
LO

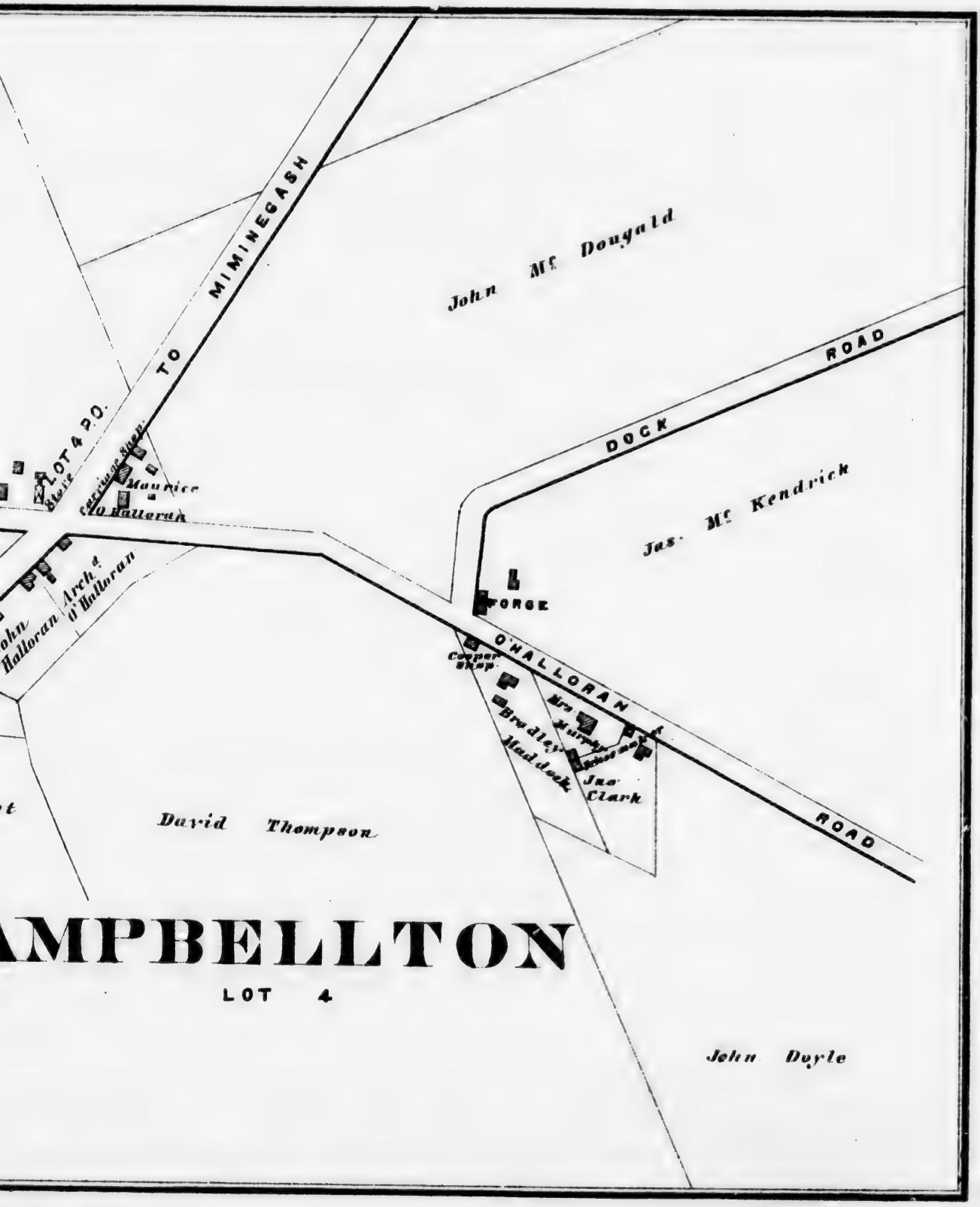
TO MIMINEGASH
John Mc Dougald
DOCK ROAD
LOT 4 P.O.
Store
Carriage Shop
Maurice O'Halloran
Jas. Mc Kendrick
John Halloran
Arch.d O'Halloran
FORGE
O'HALLORAN
Cooper Shop
Bradley
Haddock
Mrs Murphy
Jno Clark
ROAD
David Thompson
AMPBELLTON
LOT 4
John Doyle

BOARD OF

BANK OF PRINCE EDWARD ISLAND,

EDWARD ISLAND, CH' TOWN P. E. I.

DIRECTORS

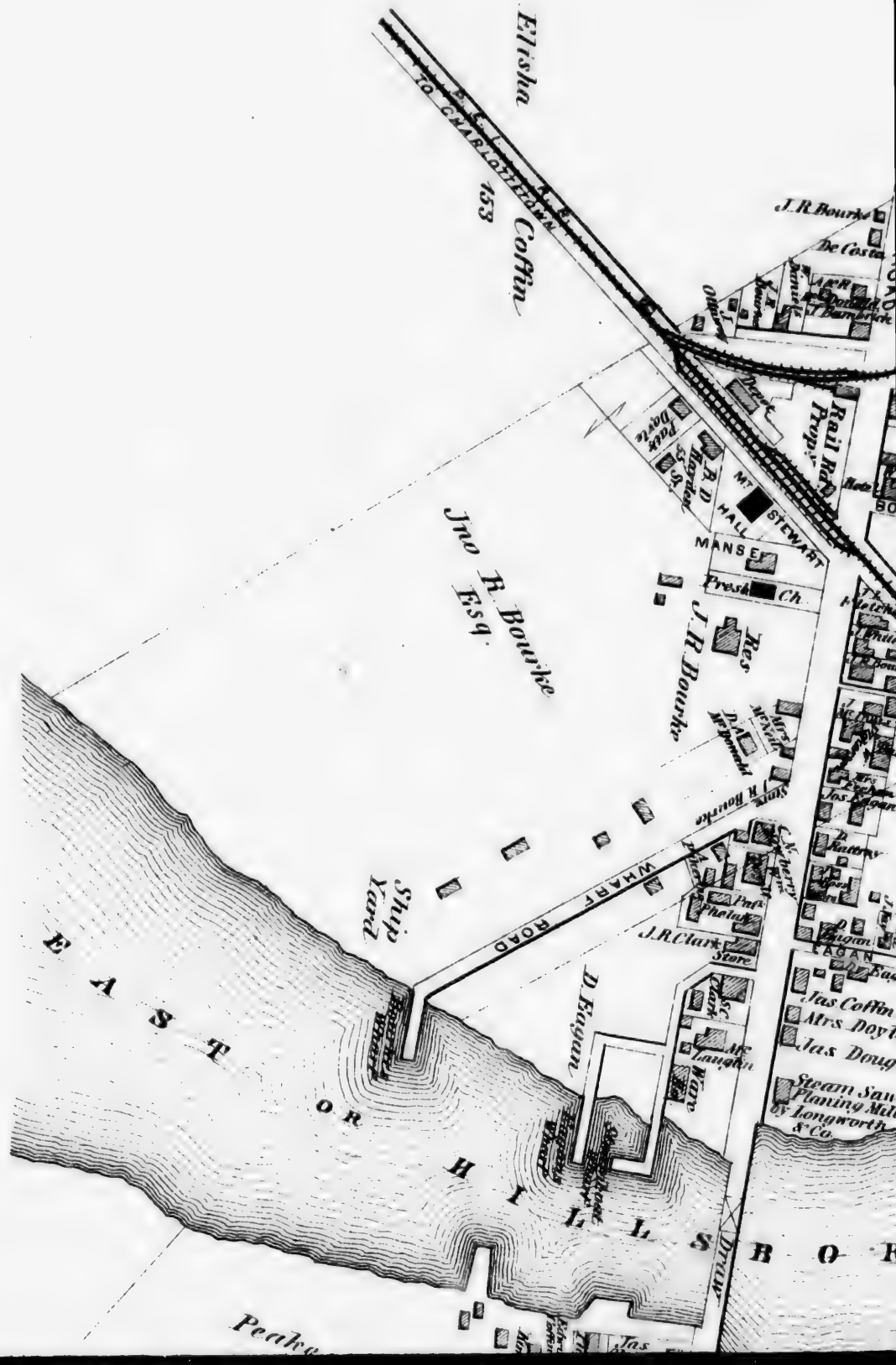
Elisha Coffin
153
TO CHARLOTTETOWN
Jno R. Bourke Esq.
J. R. Bourke
Res.
Rail Road
Depot
Rail Road Hall
Mr Stewart
Manse
Presb. Ch.
Post Office
Shop
Store
J. R. Clark
Store
Wharf Road
Shipping Yard
D. Bagan
Mill
Steam Saw Planing Mill
Jas Coffin
Mrs Doyle
Jas Doug
EAST OR HILLS BROOK
Peakes

MOUNT STEWART

LOT 37

Scale 300 ft. per Inch

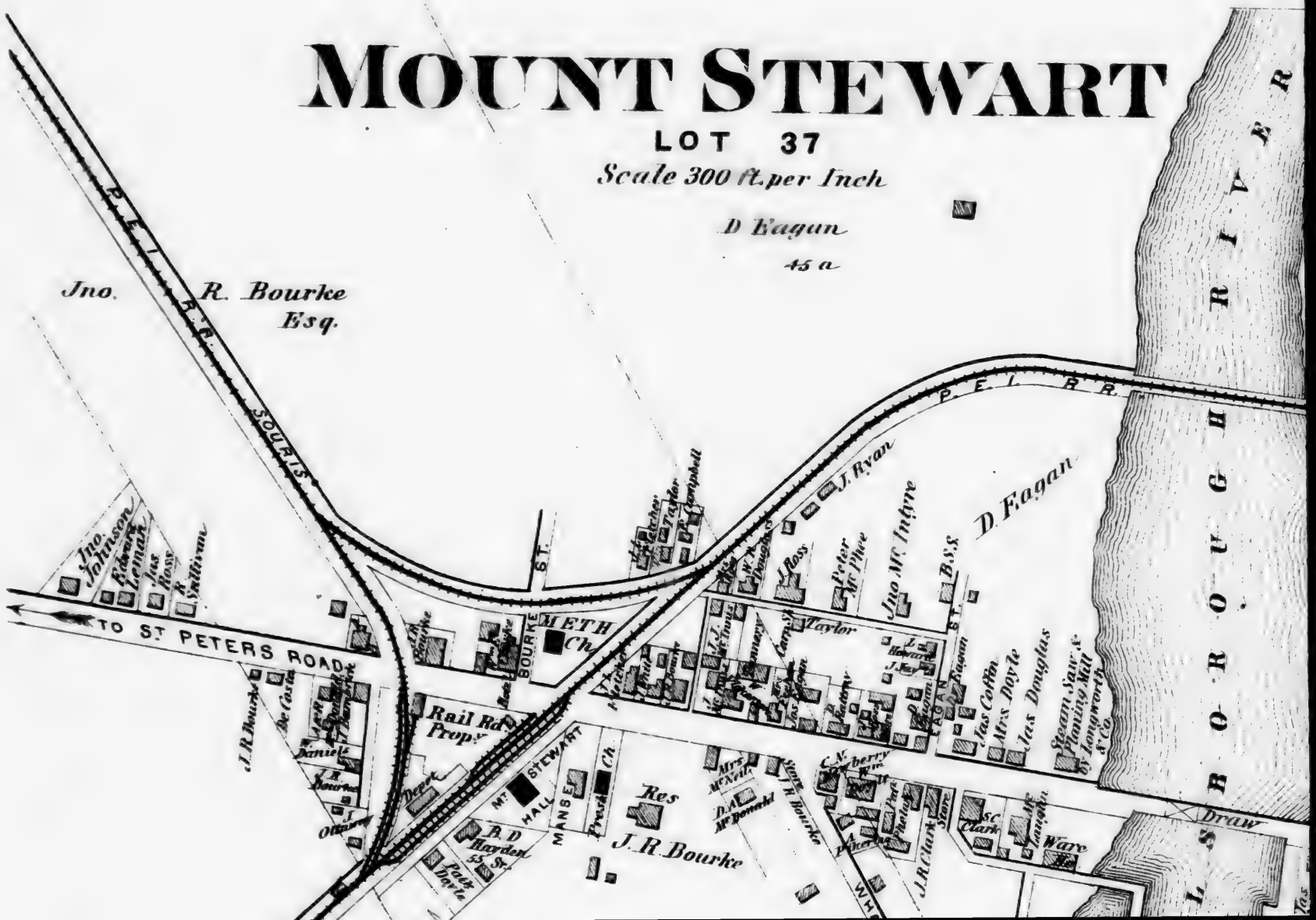

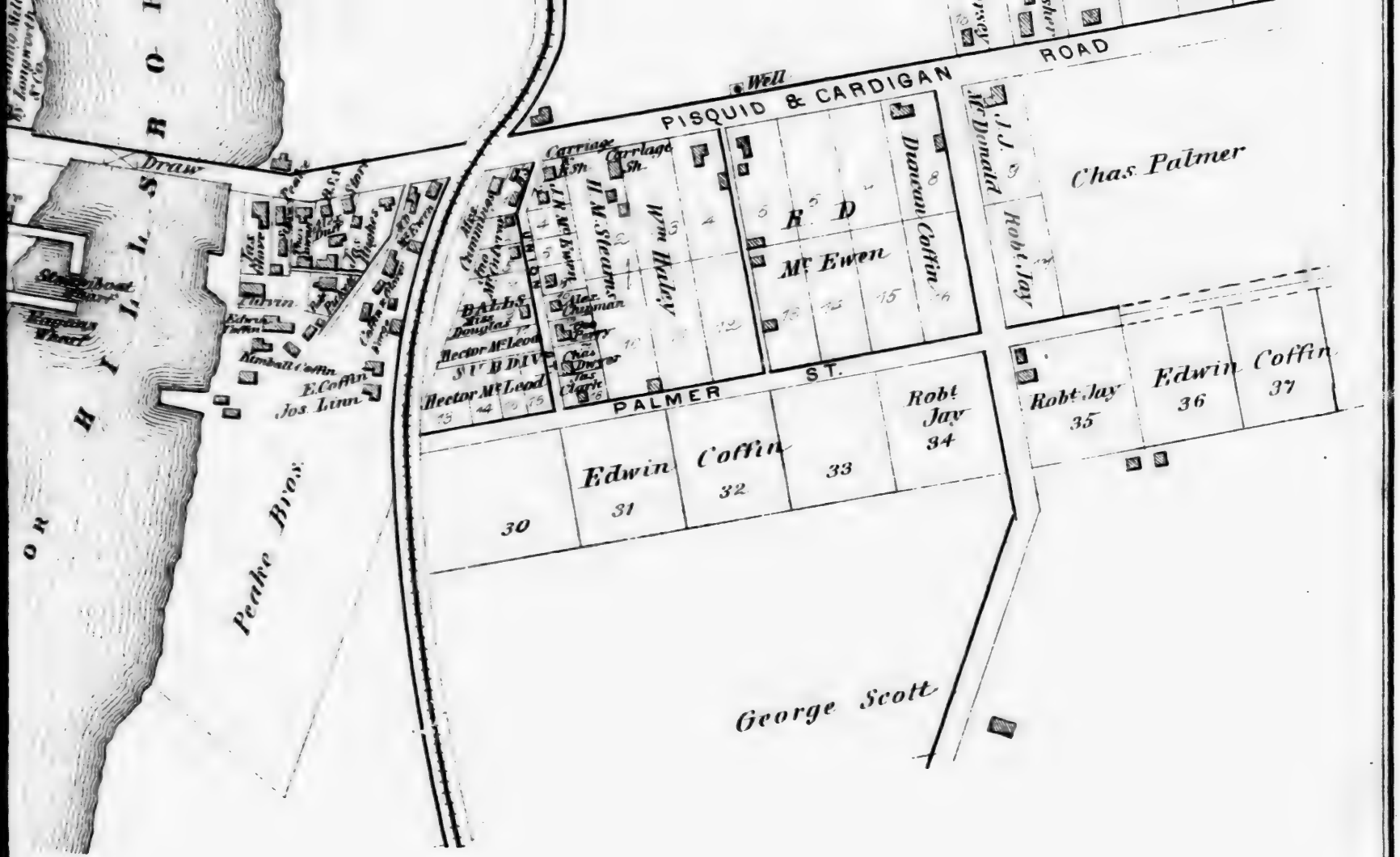
PISQUID & CARDIGAN ROAD
Well
Draw
Carriage Sh.
Carriage Sh.
Wm Haley
H. M. Stevens
R D
Mr Ewen
Duncan Coffin
Chas Palmer
Robt Jay
Mc Donald
J. J.
Robt Jay
Edwin Coffin
Robt Jay 35
Edwin 36
Coffin 37
Robt Jay 34
33
Edwin 31
Coffin 32
30
PALMER ST.
Hector McLeod
Douglas
Chapman
Perry
Clarke
Kimball Coffin
E. Coffin
Jos. Linn
Perkins Bros.
George Scott

RT
LORNE RIVER
GEORGETOWN BRANCH
Chas. Palmer
Thos. Dunn
Cooper Sh.
Henry Fisher
Dr Coursey
PISQUID & CARDIGAN ROAD
Well
J. J. McDonald
Chas. Palmer
Carriage Sh.
Carriage Sh.
H. M. Stewart
Wm Hughes
Duncan Cotton
Mr Ewen
Draw



IMAGE EVALUATION
TEST TARGET (MT-3)





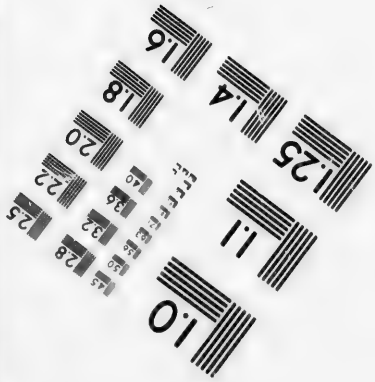

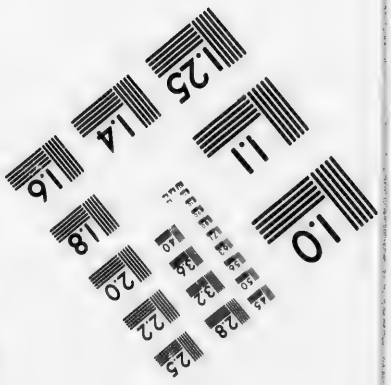

Photographic
Sciences
Corporation

23 WEST MAIN STREET
WEBSTER, N.Y. 14580
(716) 872-4503



RESIDENCE OF HON. W. W. SULLIVAN, CHARLOTTETOWN, P. E. I.



E. W. TAYLOR'S JEWELRY STORE INTERIOR & EXTERIOR, SOUTHSIDE QUEEN SQUARE, CHARLOTTETOWN, P. E. I.

FARM RES. OF RICHARD VESSEY, LITTLE YORK, LOT 34, P. E. I.

FARM RES. OF FRED'K HARDY, LITTLE YORK, LOT 34, P. E. I.

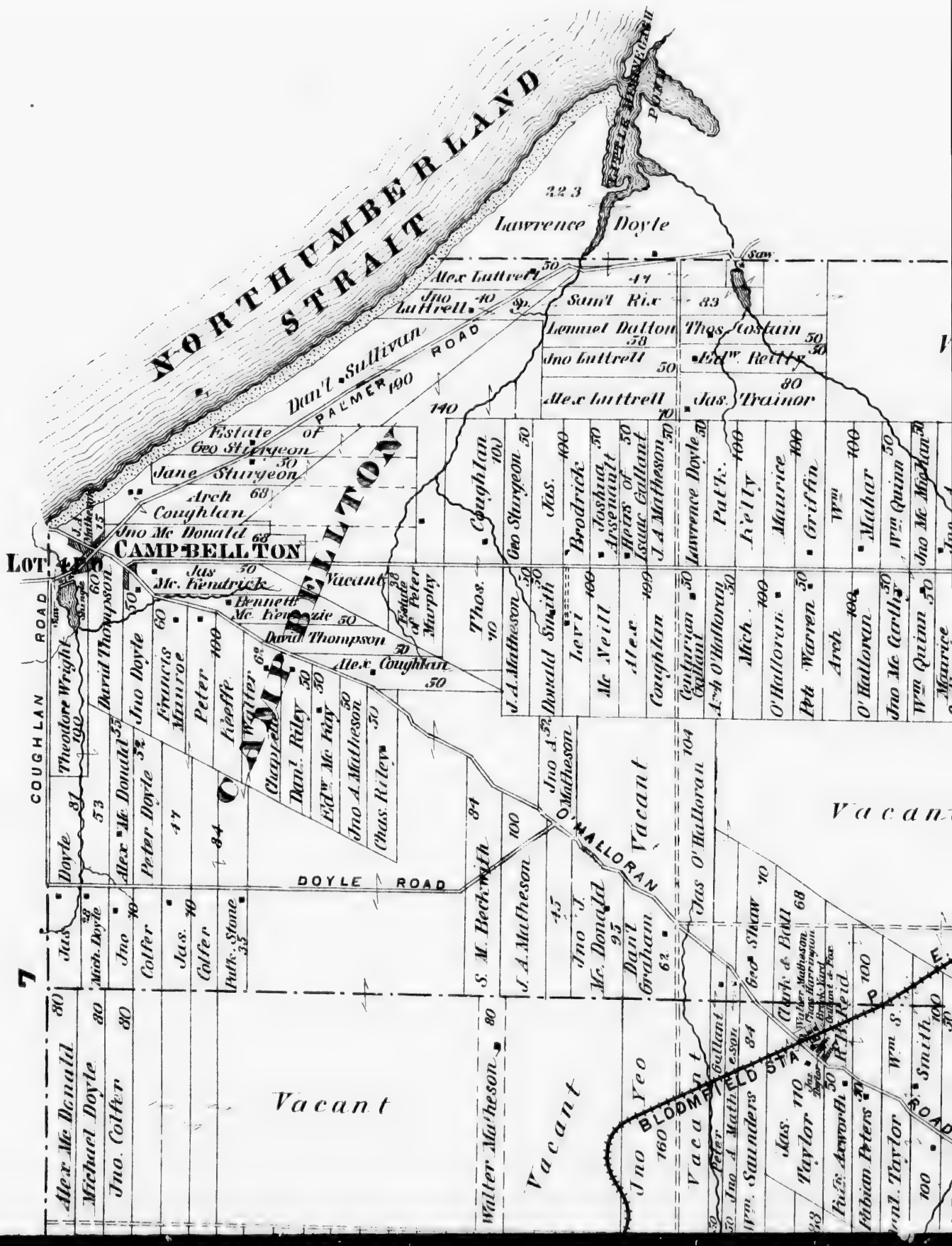
NORTHUMBERLAND STRAIT
CAMPBELLTON
LOT 4
COUGHLAN ROAD
PALMER ROAD
DOYLE ROAD
MALLORAN
BLOOMFIELD STA
Lawrence Doyle
Alex Luttrell
Jno Luttrell
Sam'l Rix
Lemuel Dalton
Thos. Costain
Edw. Reilly
Jas. Trainor
Dan'l Sullivan
Estate of Geo Sturgeon
Jane Sturgeon
Arch Coughlan
Jno Mc Donald
Jas Mc Kendrick
Bennett Mc Kenzie
David Thompson
Alex Coughlan
Vacant
Theodore Wright
Jno Doyle
Francis Munroe
Peter Reeffe
Walter Chappell
Dan'l Riley
Edw. Mc Kay
Jno A. Matheson
Chas. Riley
Alex Mc Donald
Peter Doyle
Michael Doyle
Jno. Colfer
Jas. Colfer
Patk. Stone
Jas. Doyle
Jno A. Matheson
Donald Smith
Levi
Mc Neill
Alex
Coughlan
Centurian Gallant
Arch O'Halloran
Mich.
O'Halloran
Pet. Warren
Arch
O'Halloran
Jno Mc Carthy
Wm Quinn
Maurice
Jas O'Halloran
Jno Mc Donald
Dan'l Graham
Jas. Taylor
Fabian Peters
Wm. Saunders
Jno A. Matheson
Peter
Wm. Smith
Jno Yeo
Walter Matheson
S. M. Beckwith
Geo Sturgeon
Jas.
Brodrick
Joshua Arsenault
Heirs of Isaac Gallant
J. A. Matheson
Lawrence Doyle
Patk.
Kelly
Maurice
Griffin
Wm
Mahar
Wm Quinn
Jno Mc Malan
Clark & Bell
Geo Shaw
Jas. Taylor
Fabian Peters
Wm. S. Smith
Jno A. Matheson
Jas. Doyle
Jno
Colfer
Jas.
Colfer
Patk. Stone
Michael Doyle
Alex. Mc Donald
Jno. Colfer
Jno Yeo
Vacant
Vacant
Vacant
Vacant
Vacant
Vacant
7

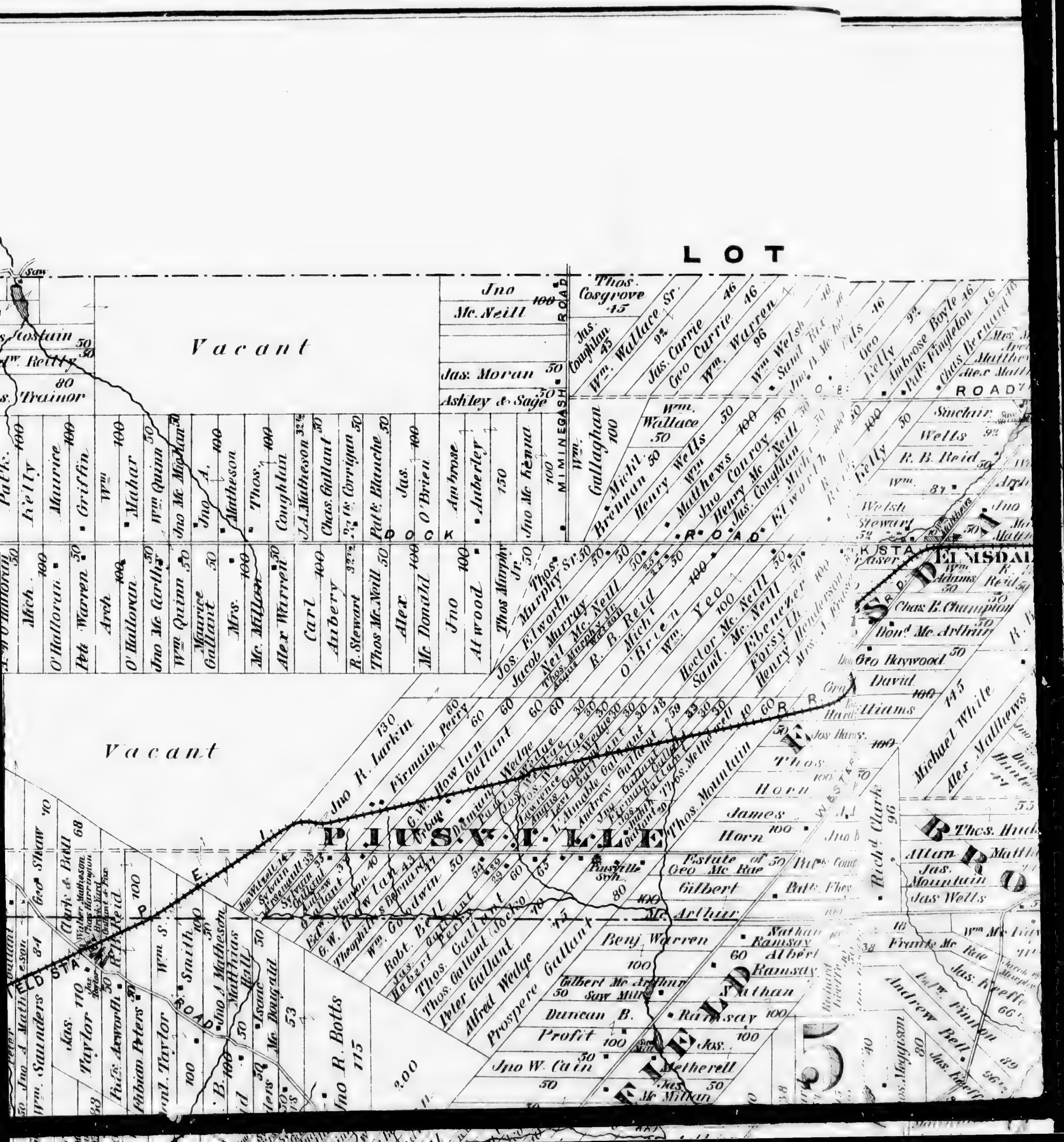
LOT
Vacant
Vacant
Jno Mc Neill 100
Jas. Moran 50
Ashley & Sage 50
MIMINEGASH ROAD
Thos. Cosgrove 45
Jas. Coughlan 45
Wm. Wallace Sr. 92
Jas. Currie 46
Geo Currie 46
Wm. Warren 96
Wm. Welsh
Geo Kelly 92
Ambrose Boyle 46
Patk. Fingleton 46
Chas Bernard 46
ROAD
Wm. Gallaghan 100
Wm. Wallace 50
Micht. Brennan 50
Henry Wells 50
Wm. Matthews 100
Jno Conroy 50
Henry Mc Neill
Jas. Coughlan
Sinclair
Wells 92
R. B. Reid 50
Welsh
Stewart
Kelly
DOCK ROAD
Patk. Kelly 100
Maurice Griffin 100
Wm. Mahar 100
Wm. Quinn 50
Jno Mc Mahan 50
Jno A. Matheson 100
Thos. Coughlan 100
J. A. Matheson 32½
Chas Gallant 50
Patk. Blanche 50
Jas. O'Brien 100
Ambrose Auberley
Jno Mc Kenna 100
Mich. O'Halloran 100
Pet. Warren 50
Arch O'Halloran 100
Jno Mc Carthy 50
Wm. Quinn 50
Maurice Gallant 50
Mrs. Mc Millan 100
Alex Warren
Carl Aubery 100
R. Stewart 32½
Thos Mc Neill 50
Alex Mc Donald 100
Jno Atwood 100
Thos Murphy Jr. 50
Thos. Murphy Sr. 50
Jos. Elworth
Jacob Murray
Neil Mc Neill
R. B. Reid
Micht. O'Brien
Wm. Yeo 100
Hector Mc Neill
Saml. Mc Neill
Ebenezer Forsyth
Henry Henderson
ELMSDALE
Wm. Adams
Chas. B. Champion
Dond. Mc Arthur
Geo Haywood 50
David Williams 100
Michael White 145
Alex Matthews
R. R.
Jno R. Larkin 130
Firmain Perry 60
G. W. Howlan 60
Gallant 60
Wedge
Thos. Mountain
Thos. Horn
James Horn 100
Richd. Clark 96
PIUSVILLE
Piusville Sch.
Estate of Geo Mc Rae 50
Gilbert Mc Arthur 100
Thos. Hud
Allan Jas. Mountain
Jas Wells
Frank Mc Rae
Jas. Keeffe
Andrew Finlon
Andrew Bell
Benj Warren 100
Nathan Ramsay
Albert Ramsay 60
Gilbert Mc Arthur 50 Saw Mill
Nathan Ramsay 100
Duncan B. Profit 100
Jos. Metherell 100
Jno W. Cain 50
Jas. Mc Millan 50
G. W. Howlan
Wm. Goodwin
Robt. Bell
Thos. Gallant (Jocko)
Peter Gallant
Alfred Wedge
Prospere Gallant
Jno R. Botts 115
Jas. Taylor 110
Wm. Saunders 84
Jno A. Matheson
Jno A. Matheson
Matthias Hall
Isaac Mc Dougald 53
Smith 100
Wm. S.
Fabian Peters
Geo Shaw 70
P. E. I. R.
ROAD
5

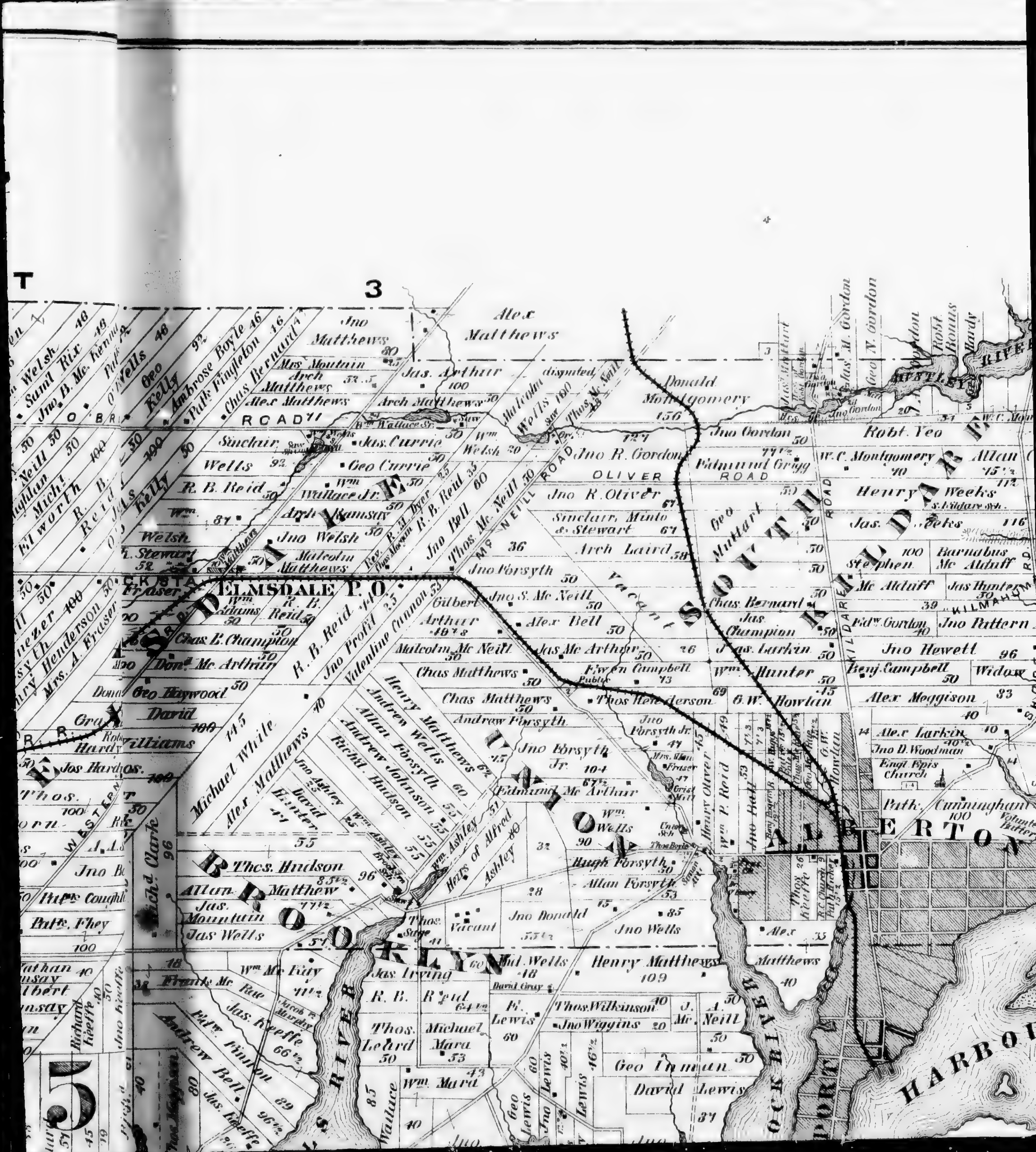

3
T
ELMSDALE P.O.
C.R. STA.
ALBERTON
SOUTH KILDARE
UNION
BROOKLYN
O'BRIEN ROAD
OLIVER ROAD
MC NEILL ROAD
KILDARE ROAD
KILMAHUMAIG
WESTERN R.R.
HARBOUR
RIVER
5
Alex Matthews
Jno Matthews
Mrs. Moutain
Arch Matthews
Jas. Arthur
Donald Montgomery
Jno Gordon
Robt. Yeo
W. C. Montgomery
Allan
Henry Weeks
Jas. Weeks
Barnabus McAlduff
Jno R. Gordon
Edmund Grigg
Jno R. Oliver
Sinclair, Minto & Stewart
Arch Laird
Geo Muttart
Jno Forsyth
Jno S. Mc Neill
Alex Bell
Jas. Mc Arthur
Ewen Campbell
Chas. Bernard
Jas. Champion
Jas. Larkin
Wm. Hunter
G. W. Howlan
Benj. Campbell
Alex Meggison
Alex Larkin
Jno D. Woodman
Engl. Epis. Church
Path. Cunningham
Jno Pattern
Jno Hewett
Sinclair
Wells
R. B. Reid
Jas. Currie
Geo Currie
Wm. Wallace Jr.
Arch Ramsay
Jno Welsh
Malcolm Matthews
Jno Bell
Thos. Mc Neill
Gilbert Arthur
Malcolm Mc Neill
Chas Matthews
Andrew Forsyth
Thos Henderson
Chas. B. Champion
Dond. Mc Arthur
Geo Haywood
David Williams
Michael White
Alex Matthews
Henry Matthews
Andrew Wells
Allan Forsyth
Andrew Johnson
Richd. Hudson
David Hunter
Jno Ashley
Wm. Ashley
Heirs of Alfred Ashley
Edmund Mc Arthur
Wm. Wells
Hugh Forsyth
Jno Donald
Jno Wells
Thos. Hudson
Allan Matthew
Jas. Mountain
Jas Wells
Richd. Clark
Jas Hardy
Patk. Coughlin
Patk. Fhey
Henry Matthews
Jas. Irving
R. B. Reid
Thos. Wilkinson
Jno Wiggins
J. A. Mc Neill
Geo Inman
David Lewis
Thos. Laird
Michael Mara
Wm. Mara
Wm. Mc Fay
Frank Mc Rae
Jas. Keeffe
Edw. Pinton
Andrew Bell
Richard Keeffe
Henry Oliver
Wm. P. Reid
Jno Hall
Jno Welsh
Saml Rix
Jno B. Mc Kenna
Ambrose Boyle
Patk. Fingleton
Chas Bernard
Geo Kelly
Mrs. A. Fraser
Henry Henderson
Jno Gordon
Geo N. Gordon
Robt. Bonus
Hardy

Mich. Fitzsimmons
Donald Campbell 84
Jas. Hardy 48
Angus Gillis 56
Mich Quigley 52
178
Stephen Moran
Mich. Quigley 88
Jos. Cannon 61
25
Geo Gilliam 42
Thos Gilliam
100
Mich. Fitzsimmons
Sylvain Arsenault 100
Donald
Jno Foley 50
Jno & Mich Foley 50
Geo Conroy 100
Jno Foley 50
Mich. Foley 50
Jas. Conroy 100
Thos. Cahill 100
Robt Bell Lobster Fact.
Robt. Yeo 106 1/2
W. C. Montgomery 70
Allan Clark 45 1/2
Henry Weeks
S. Kildare Sch.
Jas. Weeks 116
Stephen 100
Barnabus Mc Aduff 65
Mc Aduff
Jas Hunter 50
Weather Obs.
Edw. Gordon 40
Jno Pattern 50
Jno Hewett 96
Benj. Campbell 50
Widow Hardy 51
Alex Moggison 83
40
Edmund Wallace 51
Alex Larkin 40
Jno D. Woodman 40 1/2
Engl Episc Church
Jas. Mc. Leod 108
Peter Cunninghan 100
Volunteer Battery
KILDARE
BERTON
KILDARE RIVER
KILDARE SHORE
WILMAHUMIGH RD
WESTLAKE
WESTLAKE BRIDGE
Kildare Pt.
Peter Gavin Lobster Fact.
Range
Light House
Champion
Benn. H. Lobster Fact.
HARBOUR
GULF OF ST. LAWRENCE
CASCUM

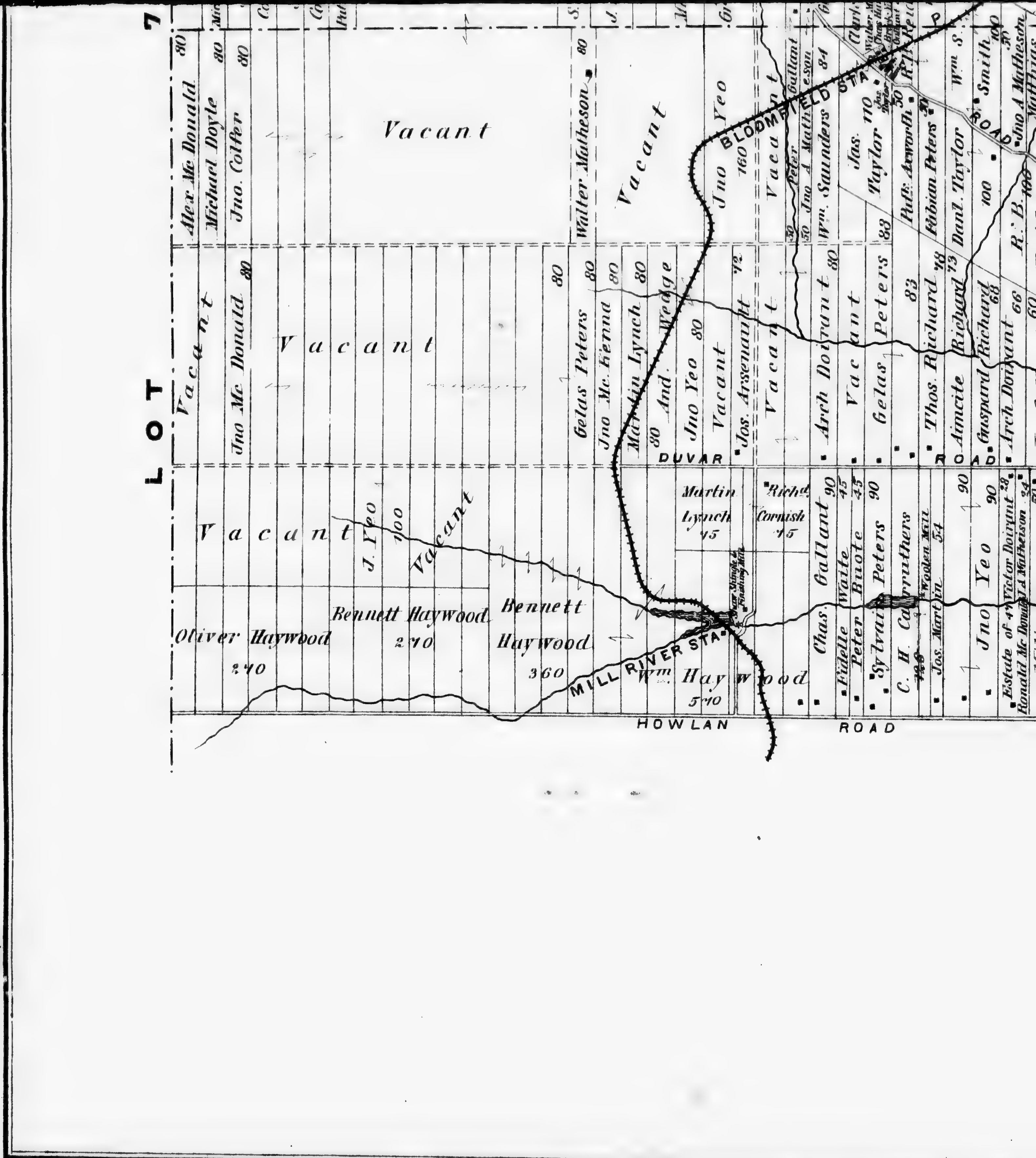
LOT 7
Alex Mc Donald 80
Michael Doyle 80
Jno. Colter 80
Vacant
Walter Matheson 80
Vacant
Jno Yeo 160
BLOOMFIELD STA.
Jno. A. Matheson
Wm. Saunders 84
Jas. Taylor 110
Patk. Axworth
Fabian Peters
Danl. Taylor
Wm. S. Smith 100
ROAD
Jno A. Matheson
R. B. 100
Vacant
Jno Mc Donald 80
Vacant
Gelas Peters 80
Jno Mc Kenna 80
Martin Lynch 80
And. Wedge 80
Jno Yeo 80
Vacant
Jos. Arsenault 72
Vacant
Arch Doiront 80
Vacant
Gelas Peters 83
Thos. Richard 78
Aimcite Richard 73
Gaspard Richard 68
Arch Doiront 66
DUVAR
ROAD
Vacant
J. Yeo 100
Vacant
Martin Lynch 45
Richd. Cornish 45
Chas. Gallant 90
Fidelle Waite 45
Peter Buote 45
Sylvain Peters 90
C. H. Carruthers
Woolen Mill
Jos. Martin 54
Jno Yeo 90
Estate of Victor Doiront
Ronald Mc Donald & Matheson
Oliver Haywood 270
Bennett Haywood 270
Bennett Haywood 360
MILL RIVER STA.
Wm. Haywood 570
HOWLAN
ROAD

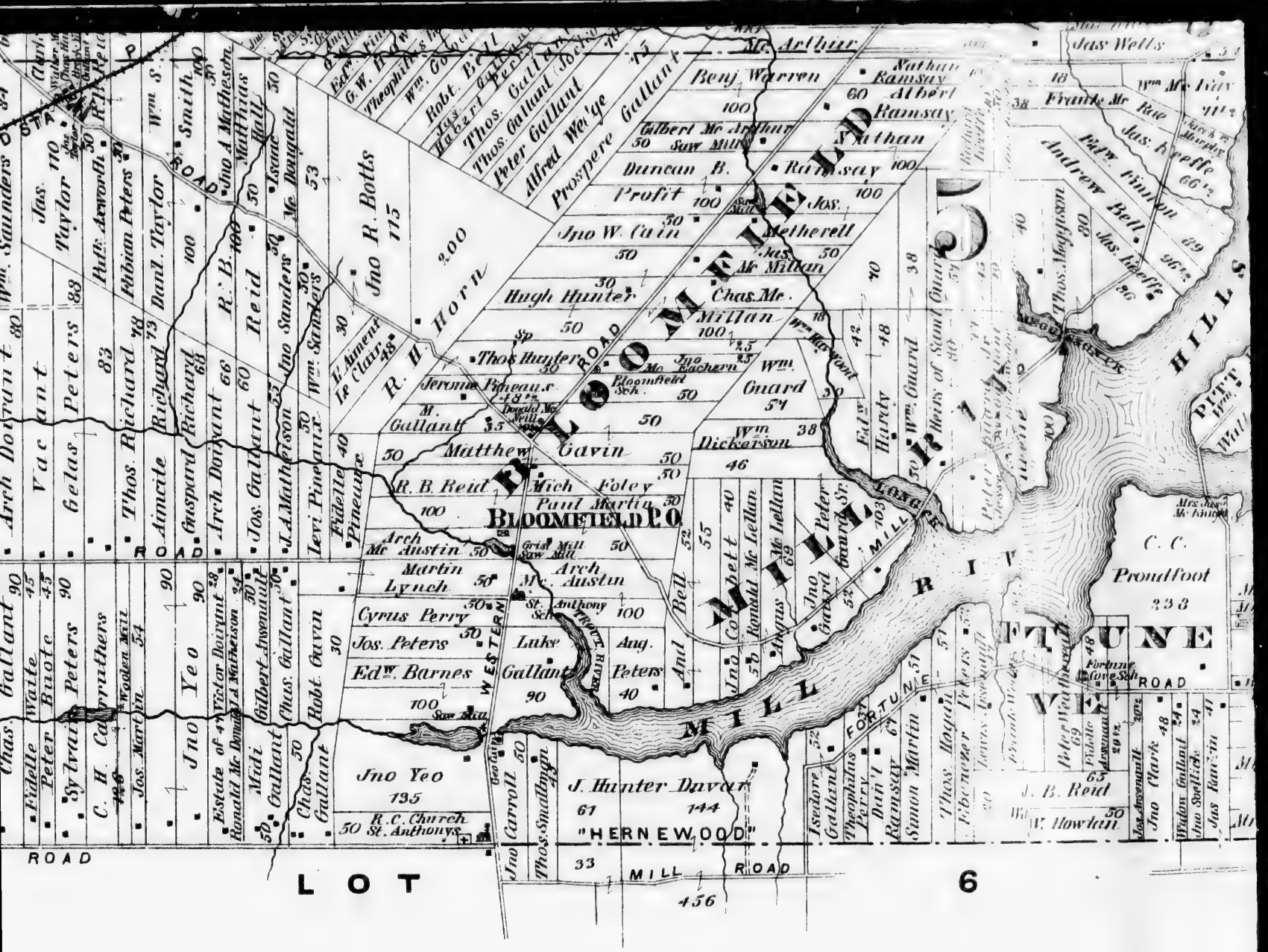
BLOOMFIELD
BLOOMFIELD P.O.
MILL
FORTUNE
FORTUNE VALLEY
HILLS
LONG MILL ROAD
WESTERN ROAD
MILL ROAD
"HERNEWOOD"
R. H. Horn
Jno R. Botts
Benj Warren
Ramsay
Albert
Nathan
Gilbert Mc Arthur
Saw Mill
Duncan B.
Profit
Jno W. Cain
Jos. Metherell
Chas. Mc. Millan
Hugh Hunter
Thos Hunter
Jno Eachern
Wm. Guard
Jerome Pineau
Bloomfield Sch.
Matthew Gavin
Dickerson
R. B. Reid
Mich Foley
Paul Martin
Grist Mill
Saw Mill
Arch Mc Austin
Martin Lynch
St. Anthony Sch.
Cyrus Perry
Jos. Peters
Ed. Barnes
Luke Gallant
Ang. Peters
Jno Yeo
135
R.C. Church
St. Anthonys
J. Hunter Duvar
61
144
Jno Carroll
Thos. Smallwood
Jas. Wells
Frank Mc Rae
Andrew Bell
Jas. Kieffe
Thos. Magyson
C. C. Proudfoot
233
J. B. Reid
W. Howlan
Jno Clark
Jno Soelliek
Jas Rankin
Simon Martin
Thos Hogan
Ebenezer Peters
Peter Weatherall
Fidelle Arsenault
Jos. Arsenault
Isadore Gallant
Theophilus Perry
Dan'l Ramsay
Jno Gavin
Peter Gavin Sr.
Jno Gavin
Angus Mc Lellan
Ronald Mc Lellan
Jno Cobbet
And Bell
Thos. Hogan
Peter Gavin
Hardy
Ed. Guard
Heirs of Saml Guard
Thos. Gallant
Jas. Taylor
Arch Dorant
Vacant
Gelas Peters
Thos. Richard
Aimcite Richard
Gaspard Richard
Jos. Gallant
J. A. Matheson
Levi Pineau
Fidelle Pineau
Jno Sanders
Wm. Sanders
Reid
Jno A Matheson
Matthias Hall
Isaac Mc Dougald
Wm. Smith
Chas. Gallant
Fidelle Waite
Peter Boute
Sylvain Peters
C. H. Carruthers
Jos. Martin
Jno Yeo
Estate of Victor Doiront
Ronald Mc Donald
Midi Gallant
Gilbert Arsenault
Chas. Gallant
Robt. Gavin
Chas. Gallant
Jas. Taylor
Wm. Smith
Jno Sanders
Jas. Peters
Jas. Wells
Jas. Kieffe
Jas. Kieffe
Andrew Bell
Thos. Magyson
C. C. Proudfoot
233
J. B. Reid
W. Howlan
Jno Clark
Jno Soelliek
Jas Rankin
Simon Martin
Thos Hogan
Ebenezer Peters
Peter Weatherall
Fidelle Arsenault
Jos. Arsenault
Isadore Gallant
Theophilus Perry
Dan'l Ramsay
Jno Gavin
Peter Gavin Sr.
Jno Gavin
Angus Mc Lellan
Ronald Mc Lellan
Jno Cobbet
And Bell
Thos. Hogan
Peter Gavin
Hardy
Ed. Guard
Heirs of Saml Guard
Thos. Gallant
Jas. Taylor
Arch Dorant
Vacant
Gelas Peters
Thos. Richard
Aimcite Richard
Gaspard Richard
Jos. Gallant
J. A. Matheson
Levi Pineau
Fidelle Pineau
Jno Sanders
Wm. Sanders
Reid
Jno A Matheson
Matthias Hall
Isaac Mc Dougald
Wm. Smith
Chas. Gallant
Fidelle Waite
Peter Boute
Sylvain Peters
C. H. Carruthers
Jos. Martin
Jno Yeo
Estate of Victor Doiront
Ronald Mc Donald
Midi Gallant
Gilbert Arsenault
Chas. Gallant
Robt. Gavin
Chas. Gallant
LOT
6
ROAD
456

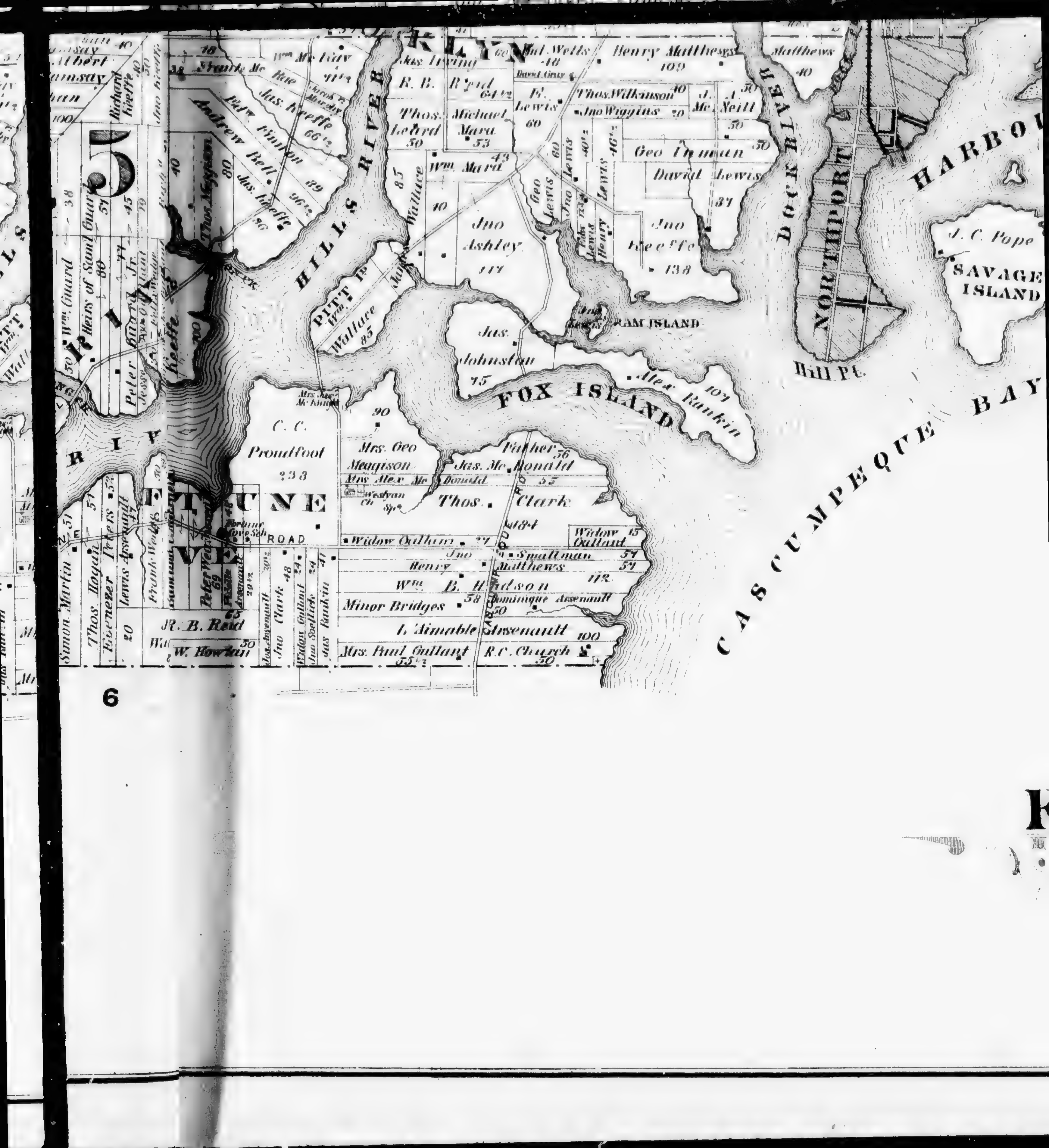

HILLS RIVER
DOCK RIVER
NORTHPORT
HARBOUR
SAVAGE ISLAND
J. C. Pope
RAM ISLAND
FOX ISLAND
Hill Pt.
CASCUMPEQUE BAY
FORTUNE COVE
ROAD
Henry Matthews
109
Thos. Wilkinson
Jno Wiggins
Geo Inman
David Lewis
Jno Ashley
117
Jno Keeffe
138
Jas. Johnston
75
Alex Rankin
107
C. C. Proudfoot
233
Mrs. Geo Meggison
Jas. Mc Donald
Thos. Clark
184
Widow Gallant
Henry Matthews
Wm. B. Hudson
Minor Bridges
L'Aimable Arsenault
Dominique Arsenault
Mrs. Paul Gallant
R. C. Church
R. B. Reid
W. Howlan
Simon Martin
Thos. Hogan
Ebenezer Peters
Lewis Arsenault
Andrew Bell
Jas. Keeffe
Thos. Meggison
Michael Mara
Thos. Leard
Wm. Mara
Wm. Wallace
Pitt
Westyan Ch
6

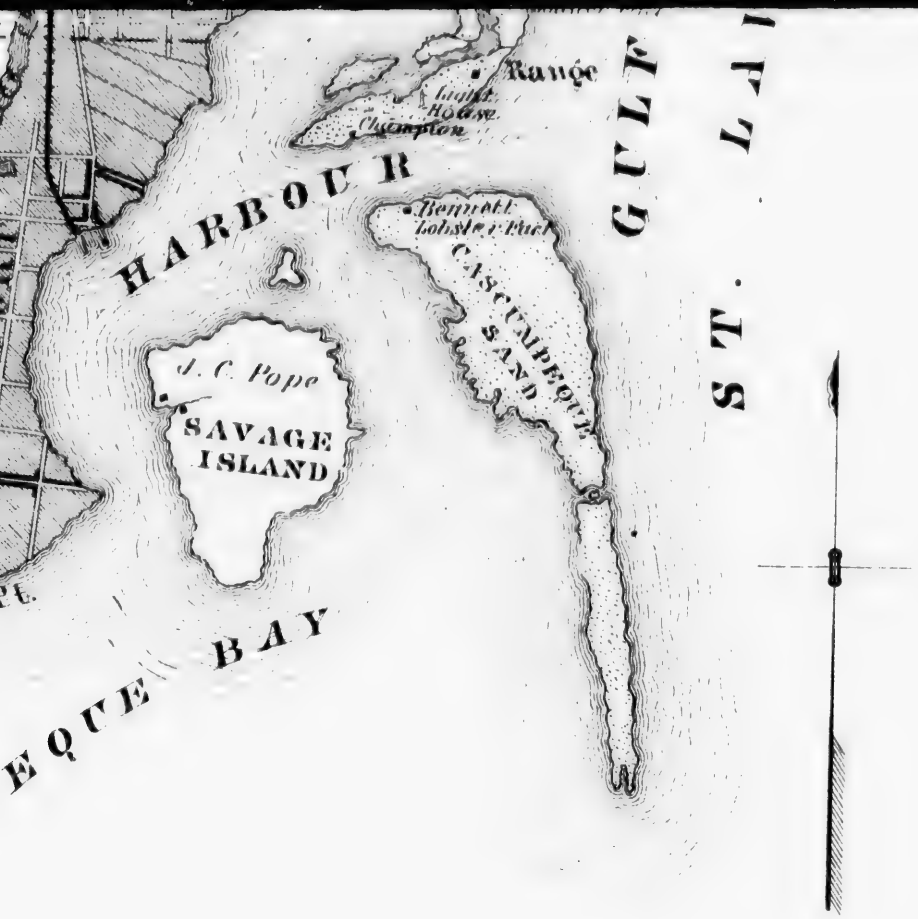

PLAN OF LOTS
FOUR & FIVE
PRINCE CO.

P. E. I.

Scale 50 Chains to One Inch

HON. DONALD FERGUSON
COM. PUBLIC WORKS

HON. NEIL Mc LEOD.
PROV. SECT. & TREASURER

HON. W. W. SULLIVAN
ATTY GENERAL & PREMIER
OF P.E.I.

HON. SAMUEL PROWSE

HON. JOSEPH WIGHTMAN

C. LEWIS, PHOTO. CHARLOTTETOWN, P.E.I

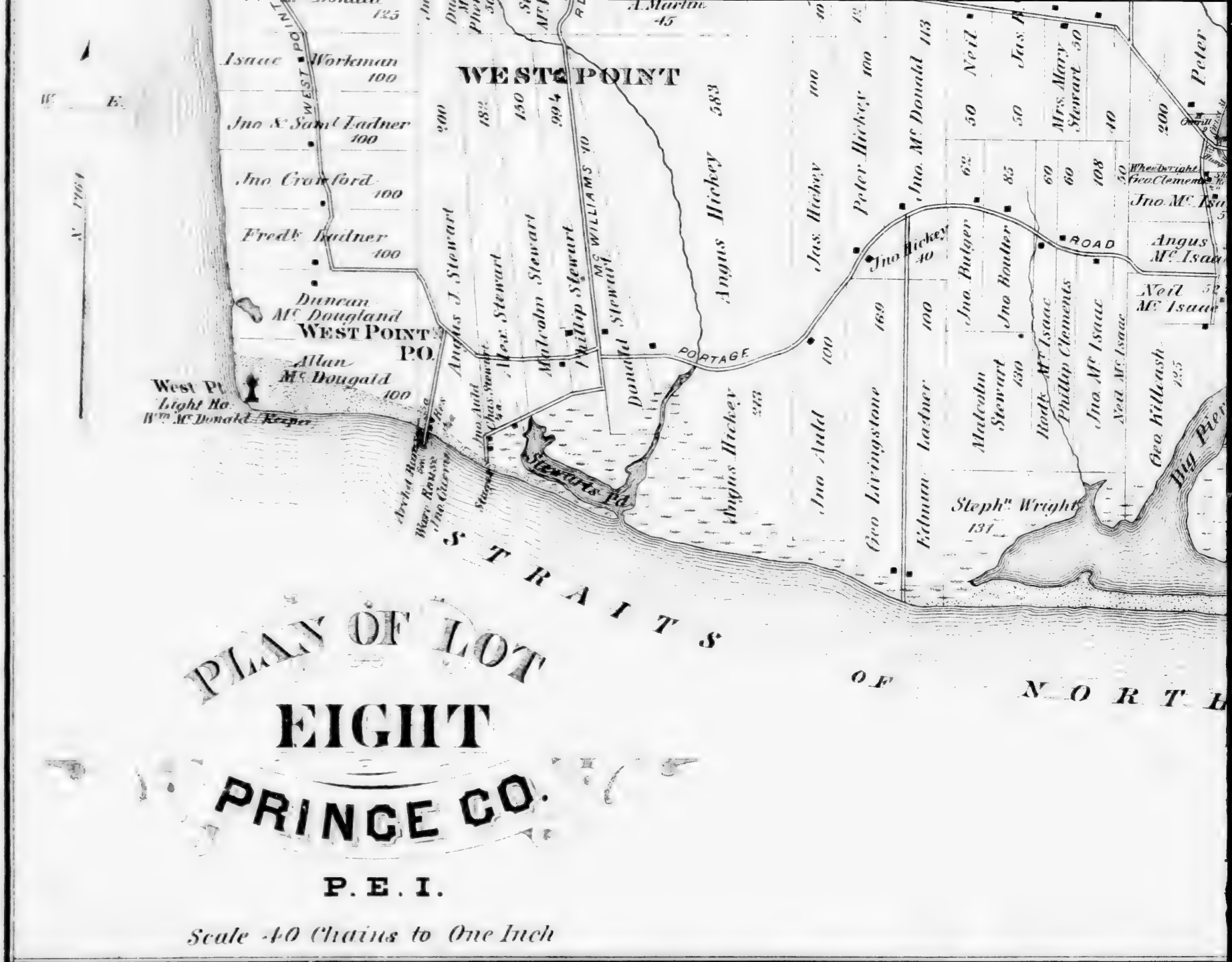

PLAN OF LOT EIGHT

PRINCE CO.

P. E. I.

Scale 40 Chains to One Inch

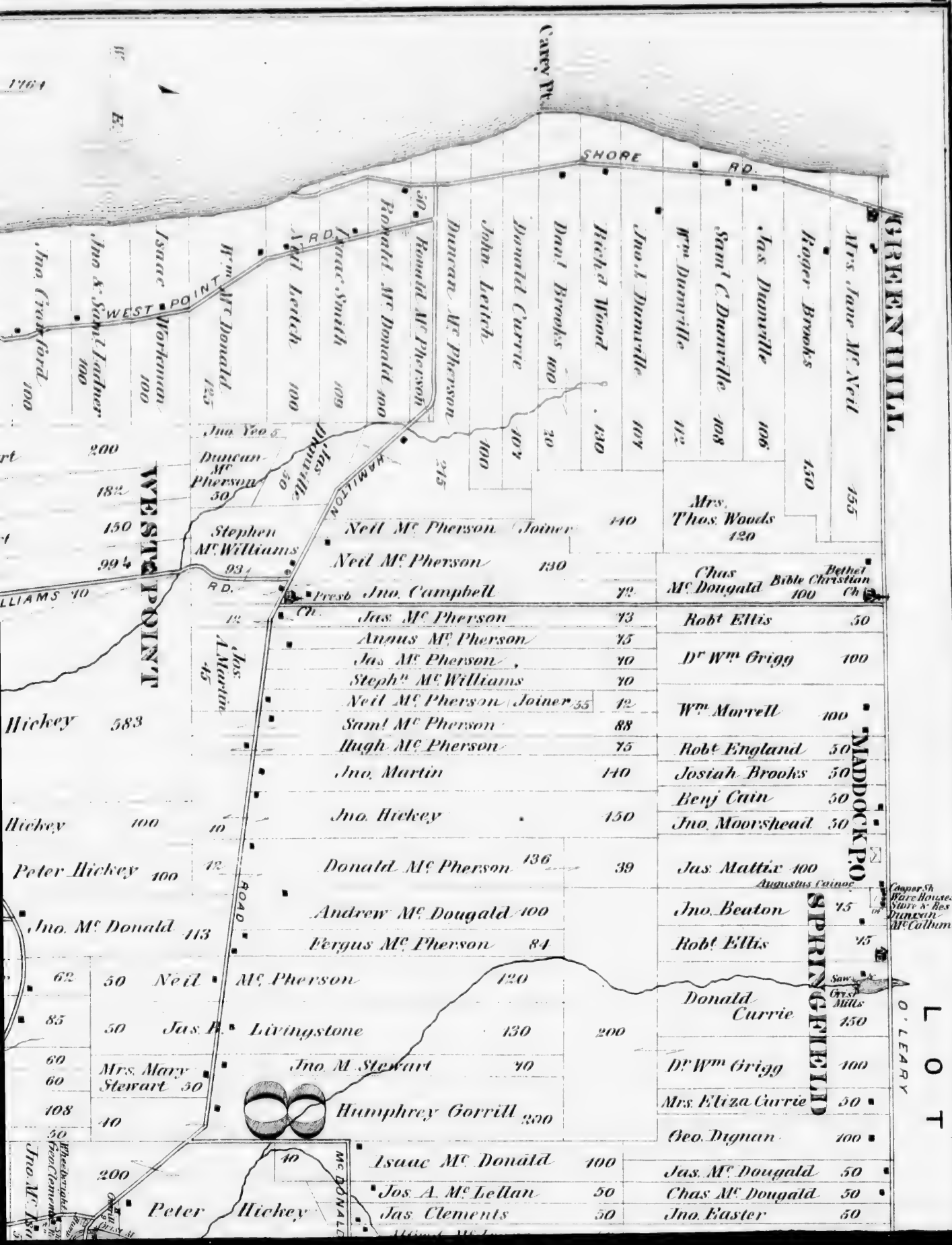
Carey Pt.
SHORE RD.
GREENHILL
Mrs. Jane McNeil 155
Roger Brooks 150
Jas. Danville 106
Saml C. Danville 108
Wm Danville 112
Jno. A. Danville 104
Richd Wood 130
Danl Brooks 100
Donald Currie 104
John Leitch 100
Duncan McPherson 125
Ronald McPherson 100
Ronald McPherson 30
Isaac Smith 109
Jas Leitch 100
Wm McDonald 125
Isaac Workman 100
Jno. K. Saml Lather 100
Jno. Crawford 100
WEST POINT RD.
Jno. Yeo 5
Duncan McPherson 30
Jas Danville 30
HAMILTON
Mrs. Thos. Woods 120
Neil McPherson Joiner 140
Neil McPherson 130
Stephen McWilliams 93
Chas McDougald 100
Bible Christian Ch
Bethel
Presb Ch.
Jno. Campbell 72
Jas. McPherson 73
Angus McPherson 75
Jas McPherson 70
Stephn McWilliams 70
Neil McPherson Joiner 55 12
Saml McPherson 88
Hugh McPherson 75
Jno. Martin 140
Jno. Hickey 150
Donald McPherson 136 39
Andrew McDougald 100
Fergus McPherson 84
Neil McPherson 120
Jas. R. Livingstone 130 200
Jno. M. Stewart 70
Humphrey Gorrill 200
Isaac McDonald 100
Jos. A. McLellan 50
Jas. Clements 50
Robt Ellis 50
Dr Wm Grigg 100
Wm Morrell 100
Robt England 50
Josiah Brooks 50
Benj Cain 50
Jno. Moorshead 50
Jas. Mattix 100
Augustus Cainor
Jno. Beaton 75
Robt Ellis 75
Donald Currie 150
Dr Wm Grigg 100
Mrs. Eliza Currie 50
Geo. Dignan 100
Jas. McDougald 50
Chas McDougald 50
Jno. Easter 50
MADDOCK P.O.
SPRINGFIELD
Cooper Sh
Ware Houses
Store & Res
Duncan McCallum
Saw & Grist Mills
O'LEARY
LOT
WEST POINT
Jno. Crawford 100
Jno. K. Saml Lather 100
Isaac Workman 100
Wm McDonald 125
Jas Leitch 100
Isaac Smith 109
Ronald McPherson 100
Ronald McPherson 30
Duncan McPherson 125
John Leitch 100
Donald Currie 104
Danl Brooks 100
Richd Wood 130
Jno. A. Danville 104
Wm Danville 112
Saml C. Danville 108
Jas. Danville 106
Roger Brooks 150
Mrs. Jane McNeil 155
Jno. Yeo 5
Duncan McPherson 30
Jas Danville 30
Stephen McWilliams 93
Jos. A. Martin 45
Hickey 583
Hickey 100
Peter Hickey 100
Jno. McDonald 113
Peter Hickey
Jno. McDonald
Wheelwright
Fred Clements
McDONALD

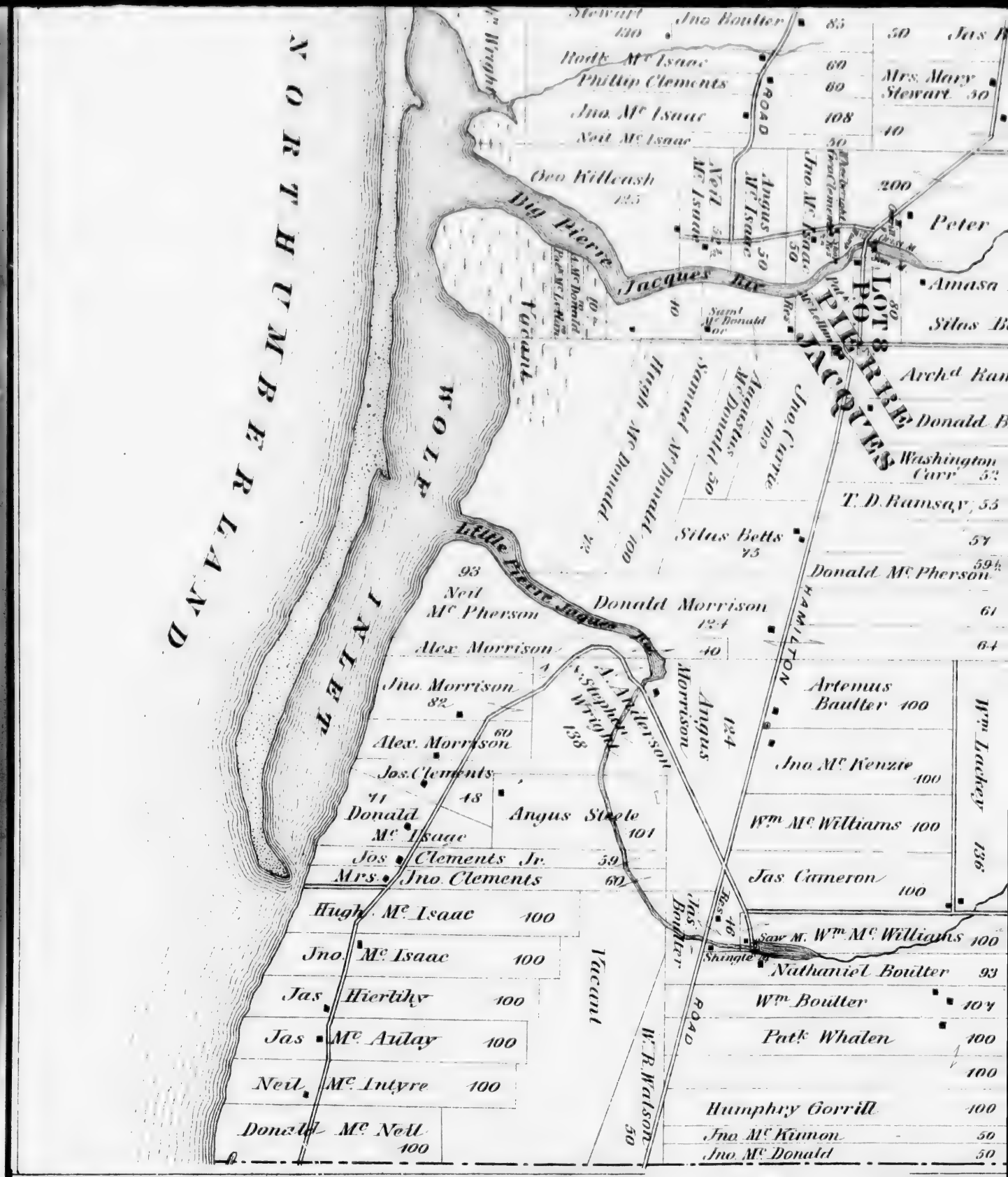
NORTHUMBERLAND
WOLF
RIVER
Big Pierre Jacques Riv.
Little Pierre Jacques Riv.
LOT 8
PIERRE JACQUES
Stewart
Jno Boulter
Robt Mc Isaac
Phillip Clements
Jno Mc Isaac
Neil Mc Isaac
Geo Killcash
Neil Mc Isaac
Angus Mc Isaac
Jno Mc Isaac
Peter
Amasa
Silas B
Archd Ran
Donald B
Washington Carr
T. D. Ramsay
Donald Mc Pherson
Mrs. Mary Stewart
Vacant
Hugh Mc Donald
Samuel Mc Donald
Angus Mc Donald
Jno Carr
Silas Betts
Neil Mc Pherson
Donald Morrison
Alex Morrison
Jno Morrison
Alex. Morrison
Jos. Clements
Donald Mc Isaac
Angus Steele
Jos Clements Jr.
Mrs. Jno Clements
Hugh Mc Isaac
Jno Mc Isaac
Jas Hierlihy
Jas Mc Aulay
Neil Mc Intyre
Donald Mc Neil
Vacant
A. Anderson
Stephen Wright
Angus Morrison
HAMILTON
Artemus Boulter
Jno Mc Kenzie
Wm Mc Williams
Jas Cameron
Wm Lackey
Jas Boulter
Saw M.
Shingle M.
Wm Mc Williams
Nathaniel Boulter
Wm Boulter
Patk Whalen
Humphry Gorrill
Jno Mc Kinnon
Jno Mc Donald
W. R. Watson
ROAD

LOT 9.

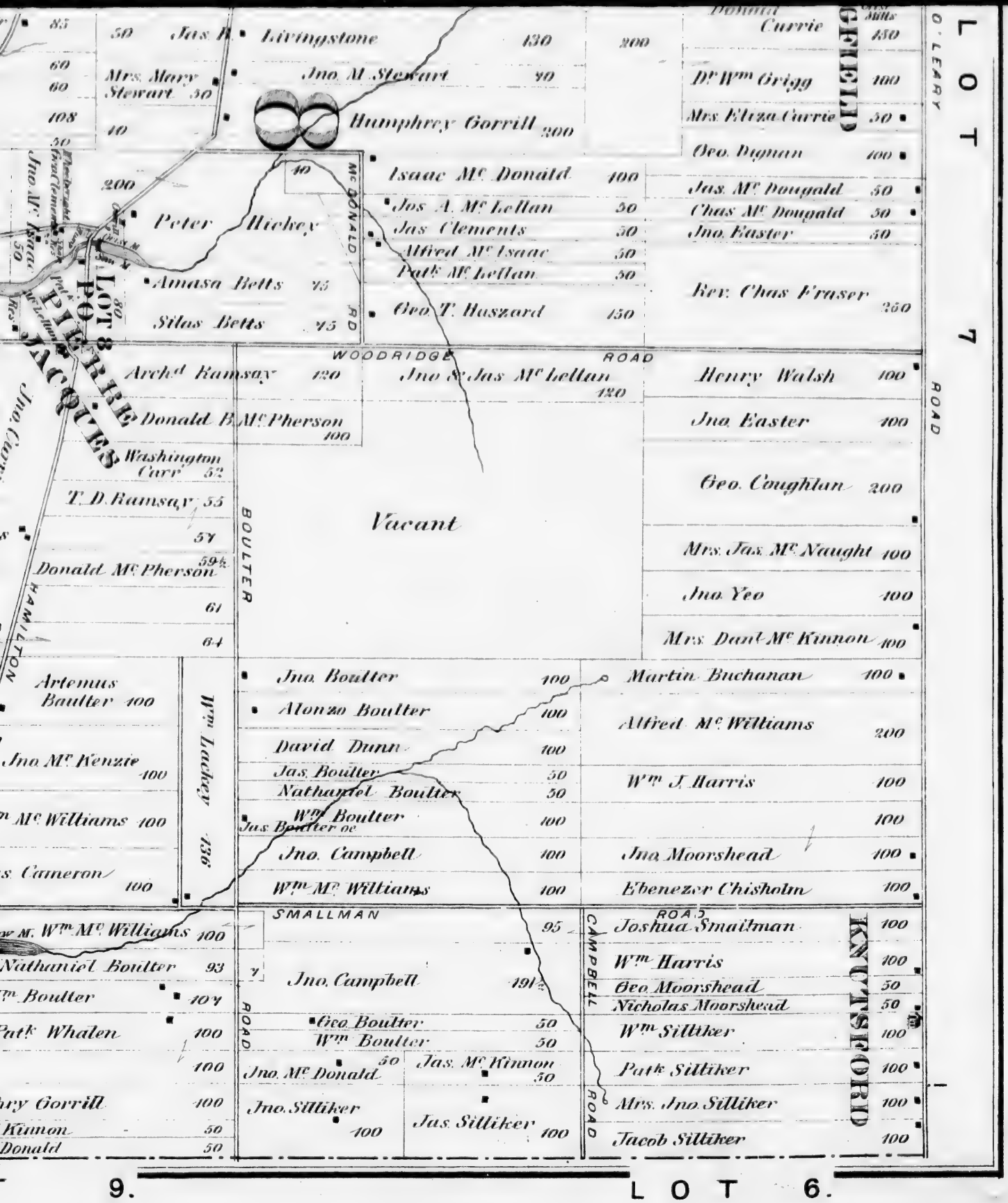
LOT 7
O'LEARY ROAD
GEELD
Donald Currie 450
Dr Wm Grigg 100
Mrs. Eliza Currie 50
Geo. Dignan 100
Jas. Mc Dougald 50
Chas Mc Dougald 50
Jno. Easter 50
Rev. Chas Fraser 250
Jas. M
Mrs. Mary Stewart 50
Livingstone 130 200
Jno. M. Stewart 40
Humphrey Gorrill 200
Isaac Mc Donald 100
Jos. A. Mc Lellan 50
Jas Clements 50
Alfred Mc Isaac 50
Patk Mc Lellan 50
Geo. T. Haszard 150
Mc DONALD RD
Peter Hickey
Amasa Betts 45
Silas Betts 45
LOT 8
PIERRE JACQUES
WOODRIDGE ROAD
Archd Ramsay 120
Jno & Jas Mc Lellan 120
Donald B. Mc Pherson 100
Washington Carr 52
T. D. Ramsay 55
57
Donald Mc Pherson 59½
61
64
Vacant
BOULTER ROAD
Henry Walsh 100
Jno. Easter 100
Geo. Coughlan 200
Mrs. Jas. Mc Naught 100
Jno. Yeo 100
Mrs. Danl Mc Kinnon 100
Artemus Boulter 100
Jno. Mc Kenzie 100
Mc Williams 100
Cameron 100
Wm Lackey 136
Jno. Boulter 100
Alonzo Boulter 100
David Dunn 100
Jas. Boulter 50
Nathaniel Boulter 50
Wm Boulter 100
Jno. Campbell 100
Wm Mc Williams 100
Martin Buchanan 100
Alfred Mc Williams 200
Wm J. Harris 100
100
Jno. Moorshead 100
Ebenezer Chisholm 100
HAMILTON
Mr. Wm Mc Williams 100
Nathaniel Boulter 93
Wm Boulter 104
Patk Whalen 100
100
Gorrill 100
Kinnon 50
Donald 50
SMALLMAN ROAD
95
Jno. Campbell 191½
Geo. Boulter 50
Wm Boulter 50
Jno. Mc Donald 50
Jas. Mc Kinnon 50
Jno. Silliker 100
Jas. Silliker 100
CAMPBELL ROAD
Joshua Smallman 100
Wm Harris 100
Geo. Moorshead 50
Nicholas Moorshead 50
Wm Silliker 100
Patk Silliker 100
Mrs. Jno. Silliker 100
Jacob Silliker 100
KNUTSFORD
9.
LOT 6.

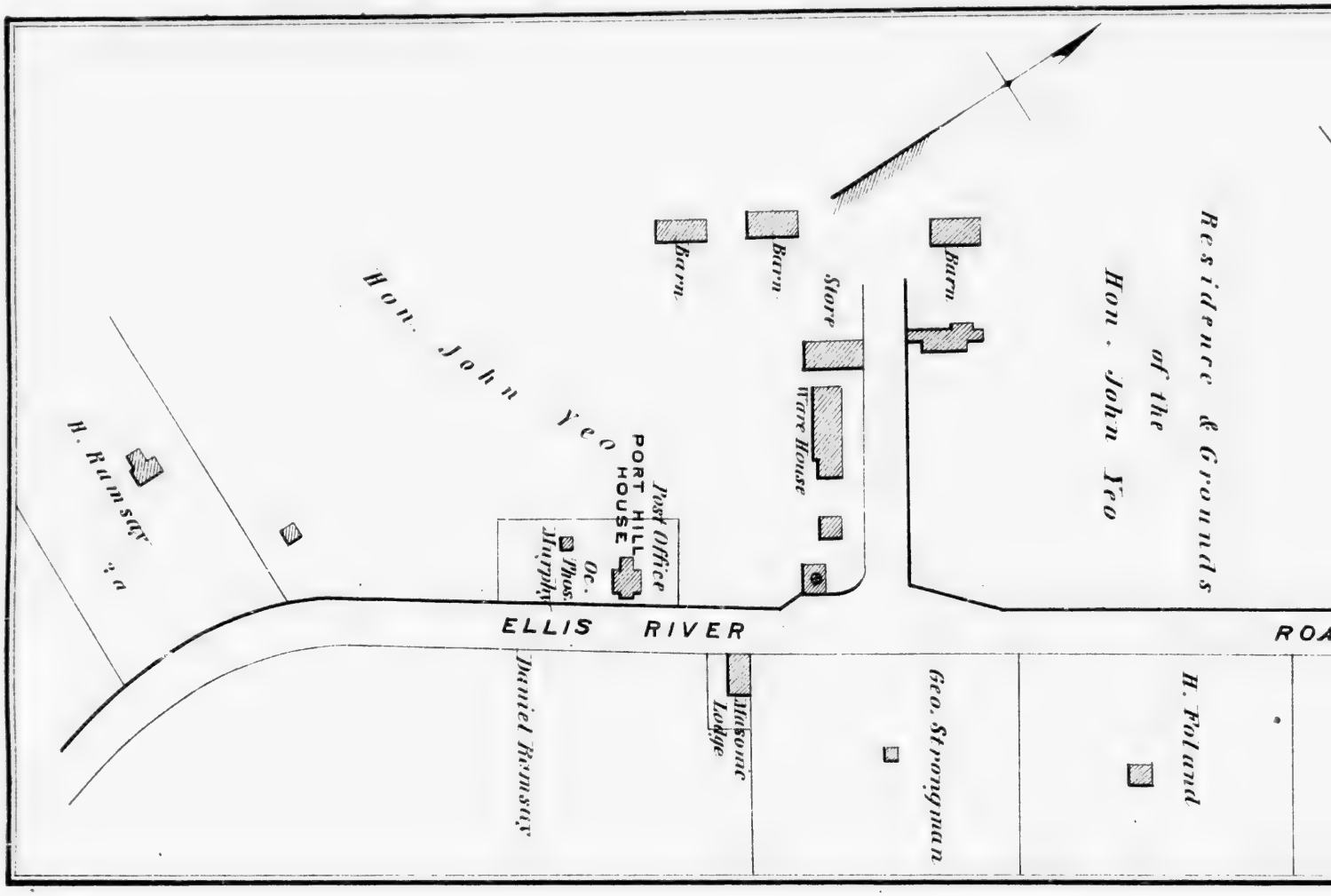
Residence & Grounds
of the
Hon. John Yeo
Barn
Store
Ware House
Barn
Barn
Hon. John Yeo
Post Office
PORT HILL
HOUSE
Oc.
Phos.
Murphy
H. Ramsay
ELLIS RIVER
ROA
Daniel Ramsay
Masonic
Lodge
Geo. Strongman
H. Foland

Cow Pt.
Seal Pt.
Moores Pt.
FRESH WATER
Phillip Williams
Theophilus Fagan

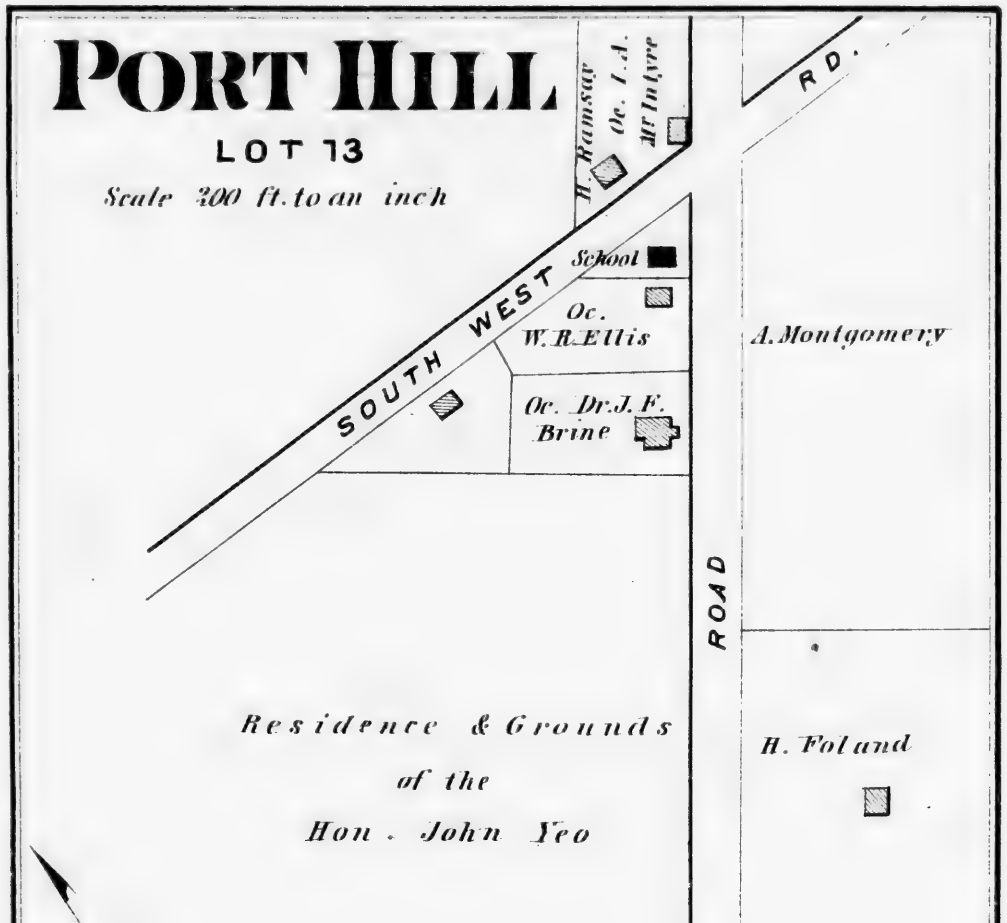
PORT HILL
LOT 13
Scale 200 ft. to an inch
H. Ramsay
Oc. J.A. McIntyre
RD.
School
Oc. W.R. Ellis
SOUTH WEST
Oc. Dr. J.F. Brine
A. Montgomery
ROAD
Residence & Grounds of the Hon. John Yeo
H. Foland

PLAN OF LOT THIRTEEN PRINCE CO.

P. E. I.

Scale 40 Chains to One Inch

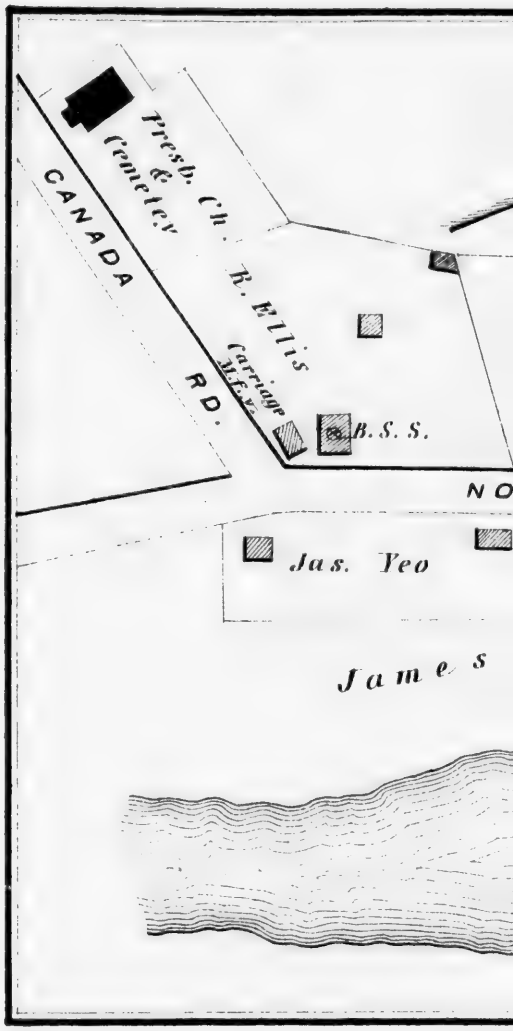



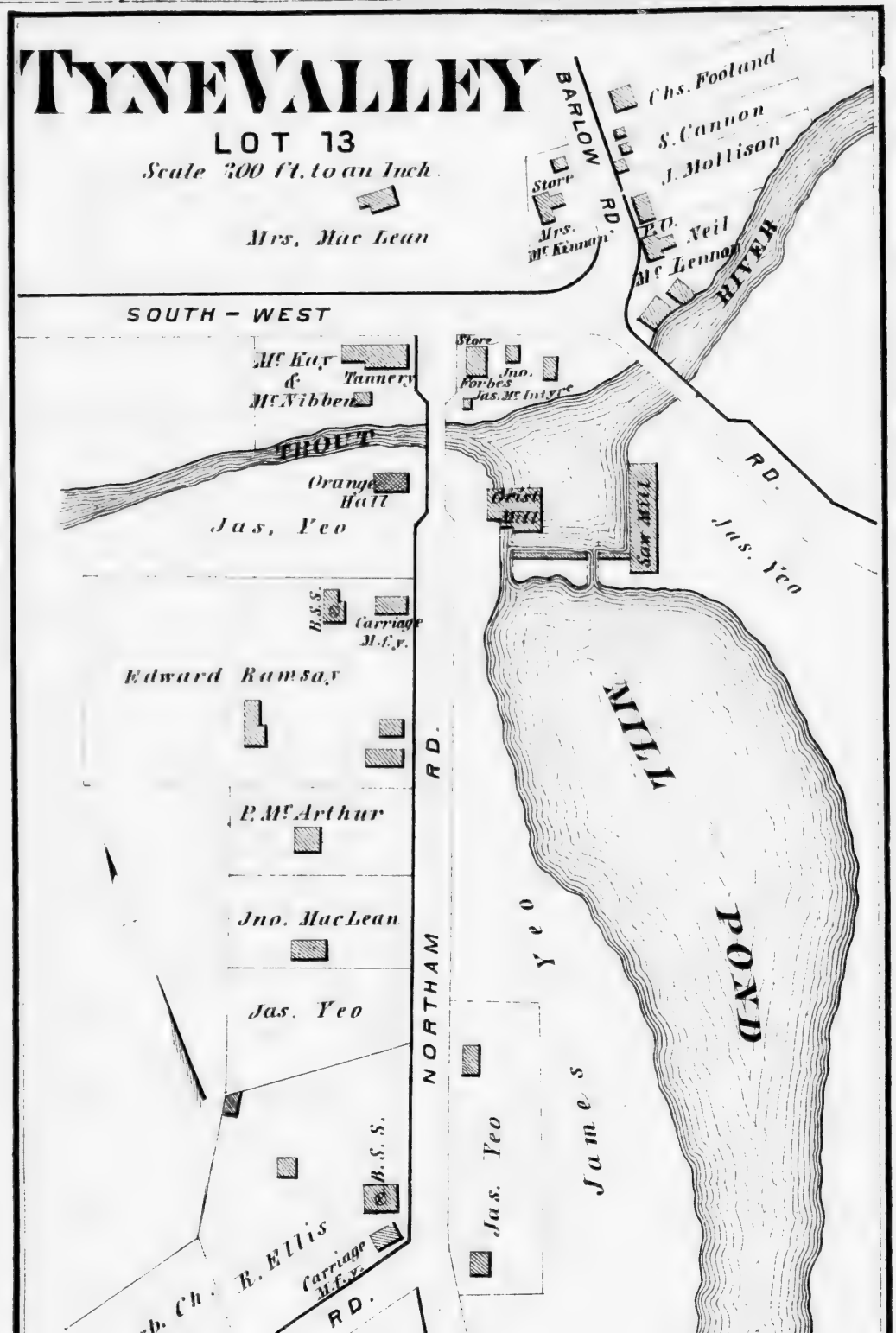
TYNE VALLEY
LOT 13
Scale 300 ft. to an Inch.
Mrs. Mac Lean
BARLOW RD.
Chs. Foolland
S. Cannon
J. Mollison
Store
Mrs. McKinnon
P.O.
Neil McLennon
RIVER
SOUTH - WEST
Mc Kay & McNibben
Tannery
Store
Jno. Forbes
Jas. McIntyre
TROUT
Orange Hall
Jas. Yeo
Grist Mill
Saw Mill
RD.
Jas. Yeo
B.S.S.
Carriage M.f.y.
Edward Ramsay
MILL POND
P. McArthur
Jno. MacLean
Jas. Yeo
NORTHAM RD.
Yeo
James
Jas. Yeo
B.S.S.
Carriage M.f.y.
RD.

RICHMO
Wm. Richards
50
Miller
85

LOT 15
EGMONT B
Moores Pt
Seal Pt
Cow Pt
FRESH WATER
Phillip Williams
Theophilus Enman
David Stewart
Alex Mc. Arthur
Albert Mc. Arthur
Phillip Williams
Jno Moore
Robert Bigger
Thos. Bell
Alex Mc. Arthur
Samuel Harding
Moore Smith
Vacant
Neil Mac Eachen
Samuel Moore
Malcolm D. Mc. Leod
Arch Mc. Dougall
Henry Mooney
D. Mc. Leod
Rodk. Mc. Leod
John Yeo
Jas. Mc Arthur
Peter W. Ballum
John Enman
Arch Mc. Dougal
Mrs. Enman
Henry Enman
Nich. Frizzle
Daniel Enman
Samuel
William
Jno Mc.
Wm. Henry
Mc. Clennan
Richd. Enman
Henry Enman
Mc. Kenzie
Angus
John A. Enman
John R
Roderick
Jno Yeo
MILL SITE
VICTORIA WEST
VICTORIA RD
SHEEP RIVER
Mc. ARTHUR RD
BALLUMS RD
HIGGINS ROAD
Chas. Stewart
Donald Morrison
Murdoch Mackenzie
Simon Day
James Crew
George Enman
Wm. Henry
Peter Dunn
Lawrence Yeo Sr.
Benj. Henry
Wm. Nisbet
J. Mc. Gillivray
A. Van Buskirk
Thos. Carver
Jas. Arseneault
M. Deroche
Onesime Arseneault
Anthony Mc. Kinnon
Fred'k Yeo
Lawrence Yeo
David Jack
Jno Yeo
Alex Murray
Lawrence Yeo Sr.
Andrew Mc. Kinnon
Augustus Mc. Kinnon
Alex Murray
LINE ROAD

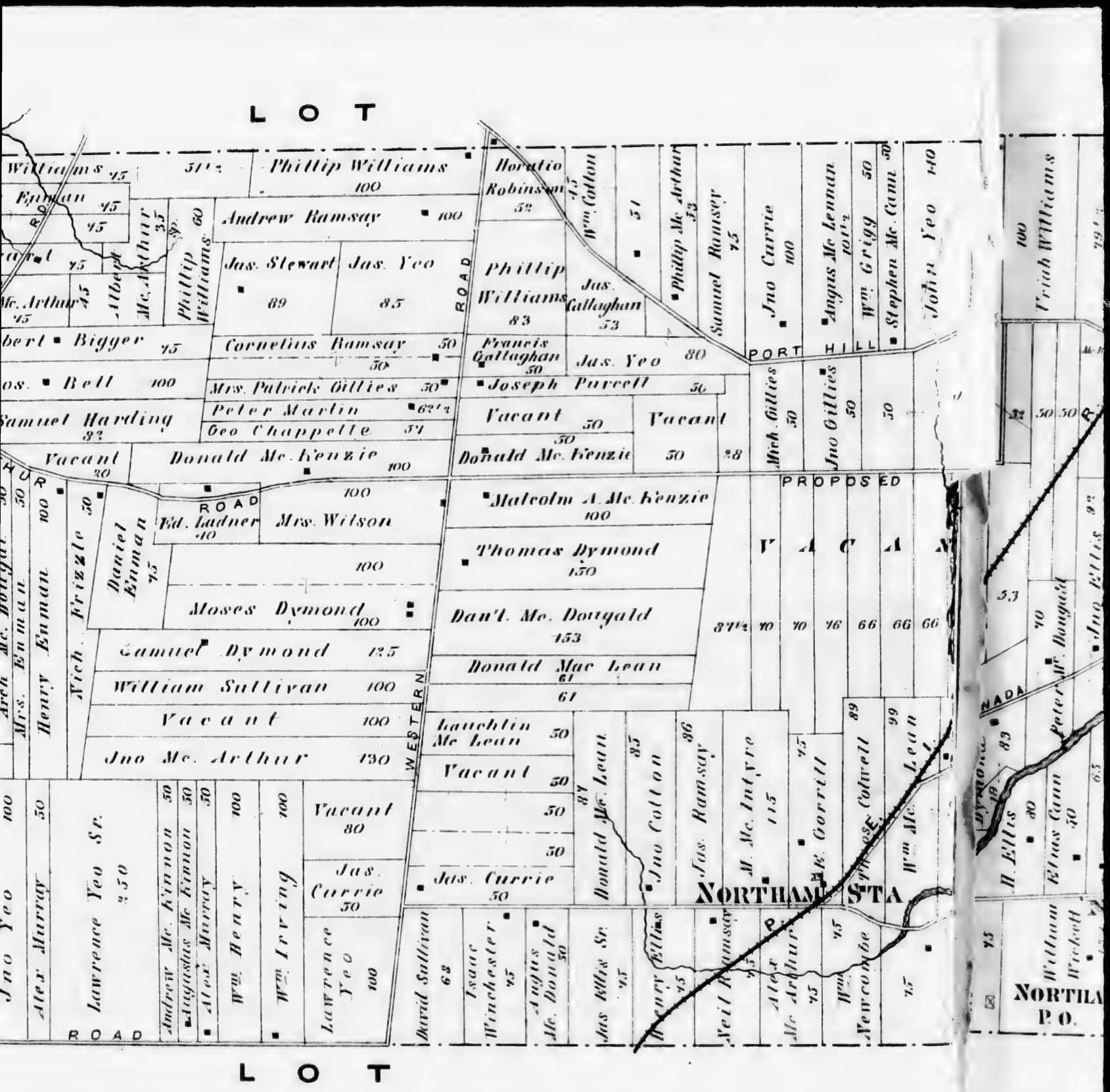
LOT
Phillip Williams 100
Andrew Ramsay 100
Jas. Stewart 89
Jas. Yeo 85
Cornelius Ramsay 50
Mrs. Patrick Gillies 50
Peter Martin 62½
Geo Chappelle 54
Donald Mc. Kenzie 100
Vacant 20
Samuel Harding 32
Bell 100
Bigger 45
Albert Mc. Arthur 35
Phillip Williams 60
Mc. Arthur 45
Mrs. Wilson 100
Ed. Ladner 40
Daniel Ennan 75
Moses Dymond 100
Samuel Dymond 125
William Sullivan 100
Vacant 100
Jno Mc. Arthur 130
Henry Ennan
Nich. Frizzle 50
Jno Yeo 100
Alex Murray 50
Lawrence Yeo Sr. 250
Andrew Mc. Kinnon 50
Augustus Mc Kinnon 50
Alex Murray 50
Wm. Henry 100
Wm. Irving 100
Vacant 80
Jas. Currie 50
Lawrence Yeo 100
David Sullivan 63
Isaac Winchester 75
Angus Mc. Donald 50
Jas Ellis Sr. 75
Henry Ellis 75
Neil Ramsay 75
Alex Mc Arthur 75
Wm. Newcombe 75
ROAD
WESTERN ROAD
Horatio Robinson 52
Wm. Cotton 45
Phillip Mc Arthur 53
Samuel Ramsey 75
Jno Currie 100
Angus Mc Lennan 101½
Wm. Grigg 50
Stephen Mc. Cann 50
John Yeo 140
Phillip Williams 83
Jas. Gallaghan 53
Francis Gallaghan 50
Jas. Yeo 80
Joseph Purcell 50
Vacant 50
Vacant 50
Donald Mc. Kenzie 28
Mich. Gillies 50
Jno Gillies 50
Triah Williams 100
PORT HILL
PROPOSED
Malcolm A. Mc. Kenzie 100
Thomas Dymond 150
Dan'l. Mc. Dougald 153
Donald Mac Lean 61
Lauchlin Mc Lean 50
Vacant 50
Jas. Currie 50
Donald Mc. Leant 87
Jno Cotton 85
Jas. Ramsay 86
M. Mc. Intyre 115
E. Gorrell 75
Wm. Colwell 89
Wm. Mc. Lean 99
Peter Mc. Dougald 70
Jno Ellis 93
H. Ellis 80
Elias Cann 50
William Wickell 65
NORTHAMPTON STA
NORTHAMPTON P. O.
LOT

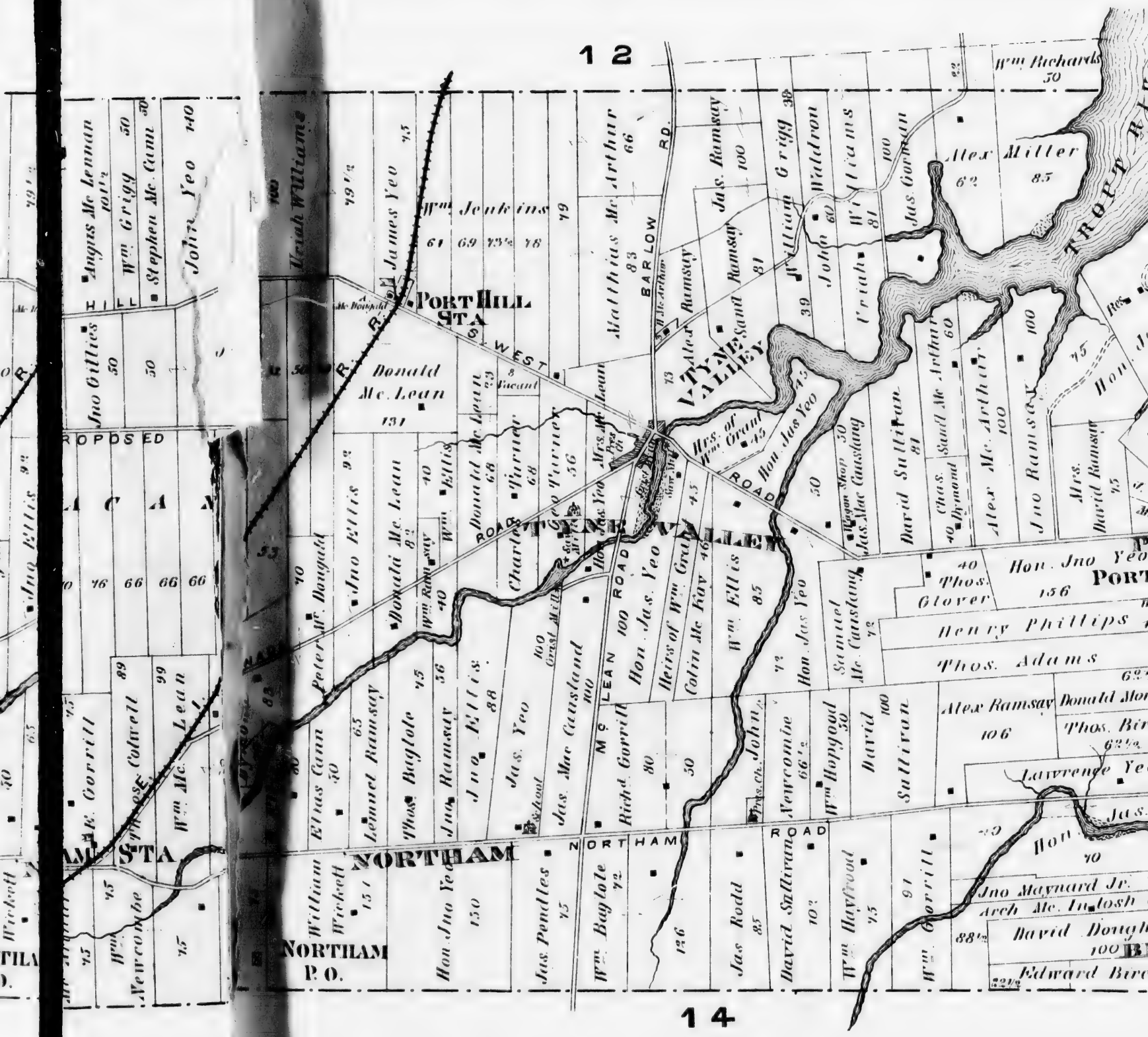
12
14
PORT HILL STA
NORTHAM STA
NORTHAM P.O.
TYNE VALLEY
TROUT RIVER
BARLOW RD.
NORTHAM ROAD
Mc LEAN ROAD
Donald Mc. Lean
Wm. Jenkins
James Yeo
Matthias Mc. Arthur
Jas. Ramsay
William Grigg
Alex Miller
Hon. Jas. Yeo
Hon. Jno Yeo
Henry Phillips
Thos. Adams
Thos. Glover
Alex Ramsay
Donald Mor
Thos. Bir
Lawrence Ye
Jno Maynard Jr.
Arch Mc. Intosh
David Dough
Edward Bir
Jas. Rodd
David Sullivan
Wm. Hayfood
Wm. Gorrill
Jas. Pendles
Wm. Baylote
Richd. Gorrill
Jas. Mac Caulsland
Jno. Ellis
Thos. Baylote
Lemuel Ramsay
Elias Cann
Peter Mc. Dougald
Charles Turner
Geo. Turner
Colin Mc Kay
Heirs of Wm. Grant
Hrs. of Wm. Grant
Samuel Mc. Caulsland
Newcombe
Wm. Hopgood
Jno Gillis
Angus Mc Lennan
Wm. Grigy
Stephen Mc. Cann
John Yeo
Uriah Williams
Wm. Richards
Jas. Gorman
Sand Mc. Arthur
Jno Ramsay
Mrs. David Ramsay
Chas. Dymond
Wm. Wicket
Jno Maynard

RICHMOND BAY
TROUT RIVER
CAMPBELL CRK.
RAMSAY'S CREEK
Coopers Wf.
Oyster Pt.
1764
PORT HILL FARM
PORT HILL
PORT HILL P.O.
ROAD
LOW POINT RD
ELLIS RIVER
BROWN'S CRK
SCHOONER CK
CHOOKED CRK
BIRCH HILL
Low Pt.
Red Pt.
Wm Richards 50
Alex Miller 62 85
Hon. Jas. Yeo
Hon. Jno Yeo
Jno Yeo
Hon. John Yeo
Arch Montgomery Farm
Parsonage Farm
John Maynard
John Richards
Mrs. Mc Lean
John Brown
Hugh R Brown
Wm Brown
Hugh Brown
Jno Maynard
Henry Newcombe
Thos. Adams
Hugh Ramsay
Hugh Ramsay 170
Albert Ramsay 70
Peter Cullies
Henry Phillips
Thos. Adams
Alex Ramsay 106
Donald Montgomery
Thos. Birch
Lawrence Yeo
Jas. Yoe
Hon. Jno Yeo 100
Wm Maynard
Jno Maynard Jr.
Arch Mc. Intosh Jr.
David Dougherty
Edward Birch
Duncan
Mac Kenzie
Crawford
Francis Dougherty
Thos. Clover
Chas. Sand Mc Arthur
Alex Mc. Arthur
Jno Ramsay
Mrs. David Ramsay
Mrs. Mc Lean
Wm Birch
Clothing Mill
Grist Mill
Arch Mc. Intosh
Birch Hill S.S.

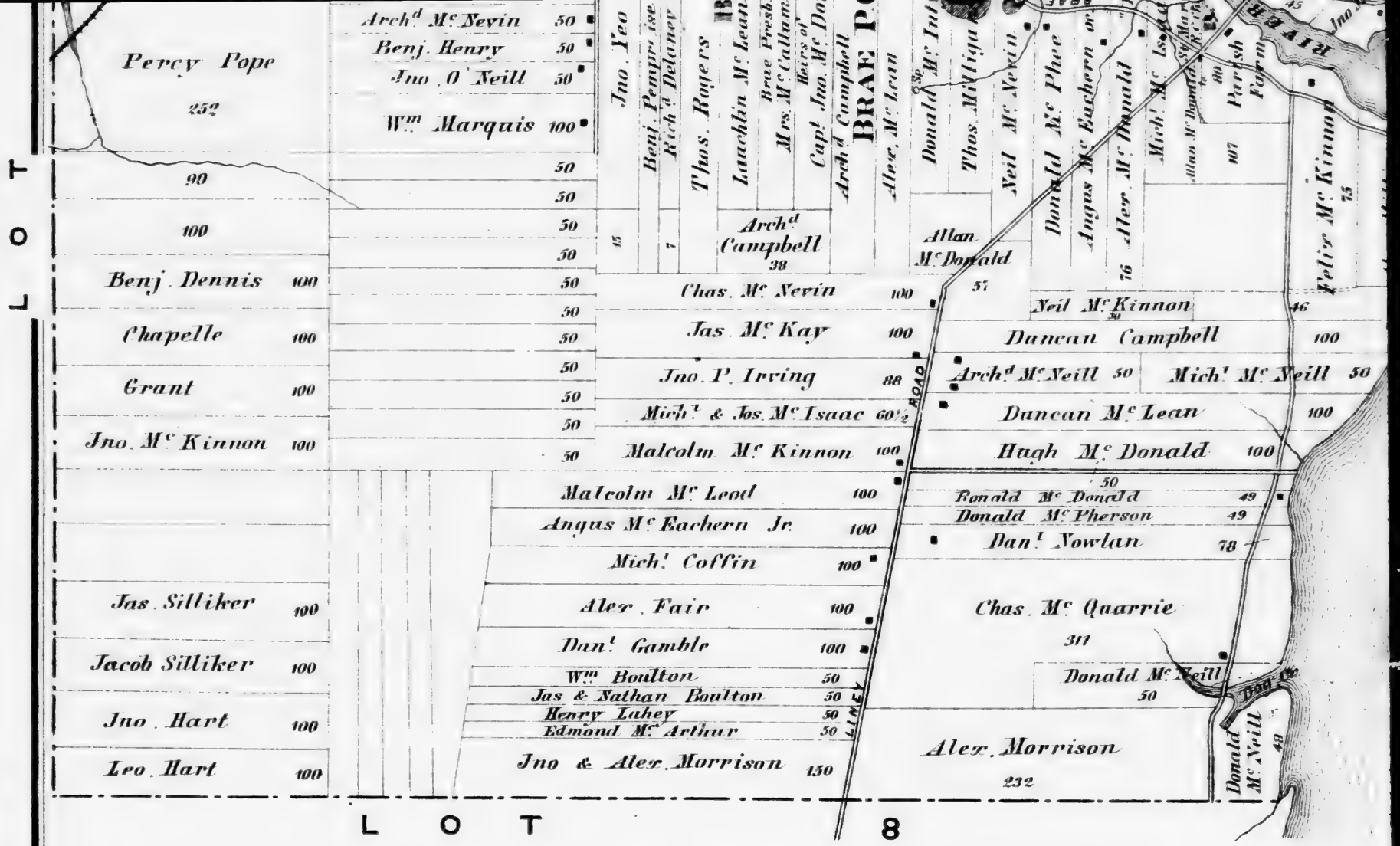
LOT
Percy Pope
252
90
100
Benj. Dennis 100
Chapelle 100
Grant 100
Jno. Mc Kinnon 100
Jas. Silliker 100
Jacob Silliker 100
Jno. Hart 100
Leo. Hart 100
Archd Mc Nevin 50
Benj. Henry 50
Jno. O'Neill 50
Wm Marquais 100
50
50
50
50
50
50
50
50
50
50
Jno. Yeo
Benj. Pemprise
Richd Delaney
Thos. Rogers
Lauchlin Mc Lean
Archd Campbell
38
Brae Presb.
Mrs. Mc Callum
Heirs of
Capt. Jno. Mc Donald
Archd Campbell
BRAE POINT
Alex. Mc Lean
Donald Mc Intosh
Thos. Mc Tiga
Neil Mc Nevin
Donald Mc Phee
Angus Mc Eachern
Alex. Mc Donald
Mich. Mc Isaac
Parish Farm
Felix Mc Kinnon
Chas. Mc Nevin 100
Jas. Mc Kay 100
Jno. P. Irving 88
Mich. & Jos. Mc Isaac 60½
Malcolm Mc Kinnon 100
Malcolm Mc Leod 100
Angus Mc Eachern Jr. 100
Mich. Coffin 100
Alex. Fair 100
Dan. Gamble 100
Wm Boulton 50
Jas & Nathan Boulton 50
Henry Lahey 50
Edmond Mc Arthur 50
Jno & Alex. Morrison 150
ROAD
LINE
Allan Mc Donald
57
Neil Mc Kinnon
30
46
Duncan Campbell 100
Archd Mc Neill 50
Mich. Mc Neill 50
Duncan Mc Lean 100
Hugh Mc Donald 100
50
Ronald Mc Donald 49
Donald Mc Pherson 49
Dan. Nowlan 78
Chas. Mc Quarrie
311
Donald Mc Neill
50
Alex. Morrison
232
Donald Mc Neill
49
Dog Cr.
LOT 8

LOT 6
WESTERN RD P.O.
Ron. Jno. Yeo
Alex. Mc Naught
Jno Beaton
Rich.d Rowe
Peter Reid
Jas. Yeo
Jas. Mc Naught
Jas. Mc Naught
Jas. Campbell
Dan.l Campbell
Rich.d Keefe
Artemus W. Clark
Philip Gillis
BRAE STA.
BRAE STA. P.O.
Strang Hart
Theophilus Higgins
Mich.l Reid
Jno. Mc Naught
Jas. Mc Donald P.P.
Eusebius Beaton
Duncan Mc Phee
Donald Mc Phee
Jno. Beaton
Jas. Mc Naught
Donald Mc Lean
Jno. Thomas
Phil. Gahan
Chas. Cameron
Maurice Dalton
Jno. Irving
Jno. Mc Eachern
Angus Mc Falgen
Donald Mc Eachern
Pat.k Mc Phee
Allan Mc Phee
Arch.d Mc Nevin
Benj. Henry
Jno. O'Neill
Wm. Marquis
Percy Pope
Jno Mc Donald
Jno. Yeo
Benj. Pemprevise
Rich.d Delaney
Thos. Rogers
BRAE
Lauchlin Mc Lean
School
Brae Presb. Ch
Mrs. Mc Callum
Heirs of
Capt. Jno. Mc Donald
Arch.d Campbell
BRAE P.O.
Alex. Mc Lean
Donald Mc Intyre
Thos. Milligan
Neil Mc Nevin
Donald Mc Phee
Angus Mc Eachern
Alex. Mc Donald
Michl. Mc Isaac
Parish Farm
Jno. Mc Lean Jr.
Saw Mill
David Mc Lean
Allan Mc Keller
Donald Mc Phee
Jno. Mc Keller
Jas. Mc Donald
Jno. Mc Kinnon
BRAE ROAD
RIVER
LOT

PLAN OF LOT NINE

PRINCE CO.

P. E. I.

Scale 40 Chains to One Inch

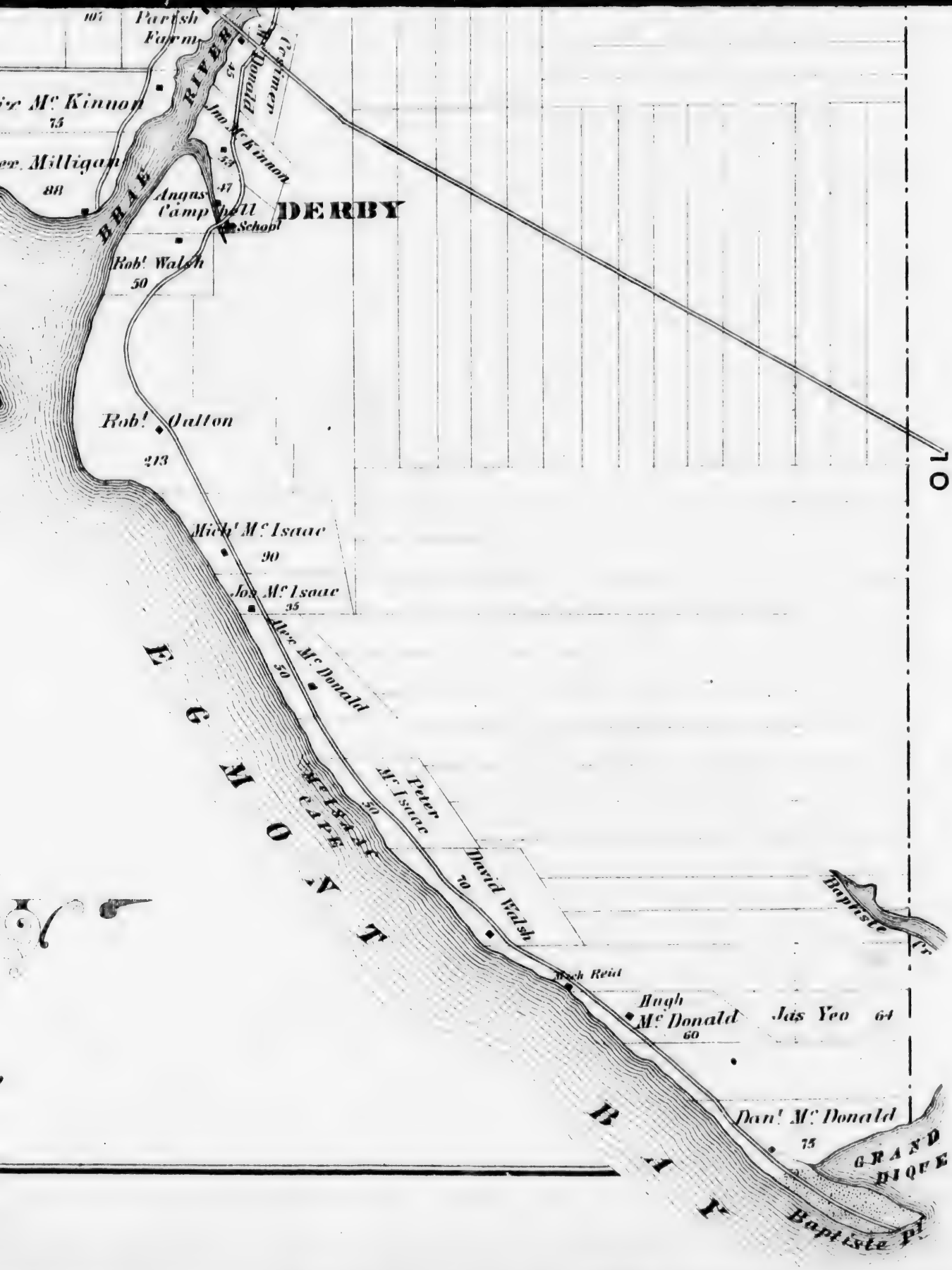
Parish Farm
Mc Kinnon
75
Mc Milligan
88
BRAE RIVER
Jno Mc Donald
Jno Mc Kinnon
Angus Campbell
DERBY
School
Robt Walsh
50
Robt Dalton
213
Mich Mc Isaac
90
Jos Mc Isaac
35
Alex Mc Donald
50
EGMONT
Mc ISAAC CAPE
Peter Mc Isaac
50
David Walsh
70
Baptiste Pt
Mich Reid
Hugh Mc Donald
60
Jas Yeo
64
Dan Mc Donald
75
GRAND DIQUE
BAY
Baptiste Pt
10

"FAIRHOLM" RESIDENCE OF MR. JUSTICE YOUNG, L.L.D. CHARLOTTETOWN, P.E.I.



"GLYNWOOD" RESIDENCE OF HENRY LONGWORTH ESQ. CHARLOTTETOWN, ROYALTY, P.E.I.

T 15

FIFTEEN LINE ROAD

Eli Arseneaux 64
Francis Arseneaux 61
Peter Gallant 44
Philios Arseneaux 84
Hubert Wedge 64
Uzeb. Arseneaux 32
Marcelang Gallant 64
Mich^l Ayers 32
Laurent Perry 64
Hubert Arseneaux 96
Thady Perry 32
Marshal Arseneaux 32
P. Arseneaux 32
Chas Barnett 52
Mich^l Ayres 128
Jno. Barry 64
Pat^k Pembroke 64
Robt Foran 64
Francis Gallant 42

Thos Arseneaux 50
Jos O. Arseneaux 50
Thos. Arseneaux 25
Eli Wedge 25
Dominique Gallant 25
25
Arch^d Gallant 50
25 Jolos Arseneaux
Sylvain Gallant 25
Maxim Gallant 50
Gilbert Arseneaux 30
Jos. Madee 20
Gilbert Bernard 50
Laurent Bernard 50
Francis Gaudet 50
Philios Le Claire 50
Malem Gallant 50
Francis Arseneaux 50
Isadore Gallant 50
Jas Madee 50
Hrs of Jos. Arseneaux 50
Sylvian Casey 50
Jos Gallant 100
Camille Tredel 40
Stanislas Gallant 84

Jas. Casey 50
Christine Gallant 50
Jos. Arseaux 50
Francis Arseneaux 50
Dennis Hogan 50
Mich^l Ayres 50
Isadore Gallant 50
Marcelang Gallant 50
Fidelle Arseneaux 50
Gilbert Arseneaux 50
Lucien Arseneaux 50
Fidelle Arseneaux 50
Maxim Gallant 50

ST. GILBERT

ST. GILBERT'S RD.

ST. PHILLIP

Philios Bernard 25
Ephraim Chausey 25
Arsenas Pelleg Arseneaux 53
Stanislas Gallant 34
Ephraim Chausey 53½
Lawrence Arseneaux 53½
Jos. Gallant 50
Eli Bernhard 50
50
L. Himble Gallant 82
Philip Arseneaux 82
Thadeus Gallant 82
Jos. Arseneaux 82
Laurent Arseneaux 82
Sylvian Arseneaux 82
Philip Gallant 82
Isadore Gallant 82
Aquile Tredel 82
Eli Bernard 82
Arcade Bernard 82
Octave Gallant 92

Jno. Gallant 77
Sylvanus Arseneaux 80
Dominique Arseneaux 53
Philip Arseneaux 50
Jno. Arseneaux 50
Anthony Mc Kinnon 150
Fred^k & Lawrence 100
Jas. Yeo 100
Jno. O. Arseneaux 50
Pacifique Gallant 50
Jno. Harrington 50
Jno. Minnard 100

ST. ANTHONY

Mc ISAAC ROAD

Vitelle Juno 34½
Jno. 37½ Arseneaux
Arch^d Arseneaux 58½
Jas. Arseneaux 33½
Valed Gallant 33½
Clement Juno 35
Gilbert Arseneaux 45
Vitteile Juno 90

FOURTEEN

Peter Clement 15
Jno. Mc Neill 122
Neil Mc Neill 50
Geo. Barlow 50
Daniel Cameron 50
Wm Morrison 50
Danl Mc Donald 80
Pat^k Welsh 102
Donald Mc Donald 98
Jas. Laird 100
Martin Condon 50
Rad. Laird 50
Norman Mc Donald 88
Major & Dougald Mc Donald 80
Jno. Steele 80
Peter Cameron 80
Jno. L. Steele 80
Jno. Mc Isaac 80
Hrs of Angus Mc Isaac 82
Pat Mc Donald 80
Steph^n Mc Donald 80
Danl Morris 80
Arch^d Gillis 80
Alex. Mc Donald 80
Murdock 80
Jno. Mc Donald 80
Eldw^d 80
Dan 80

ISLAND

Spr.

D.

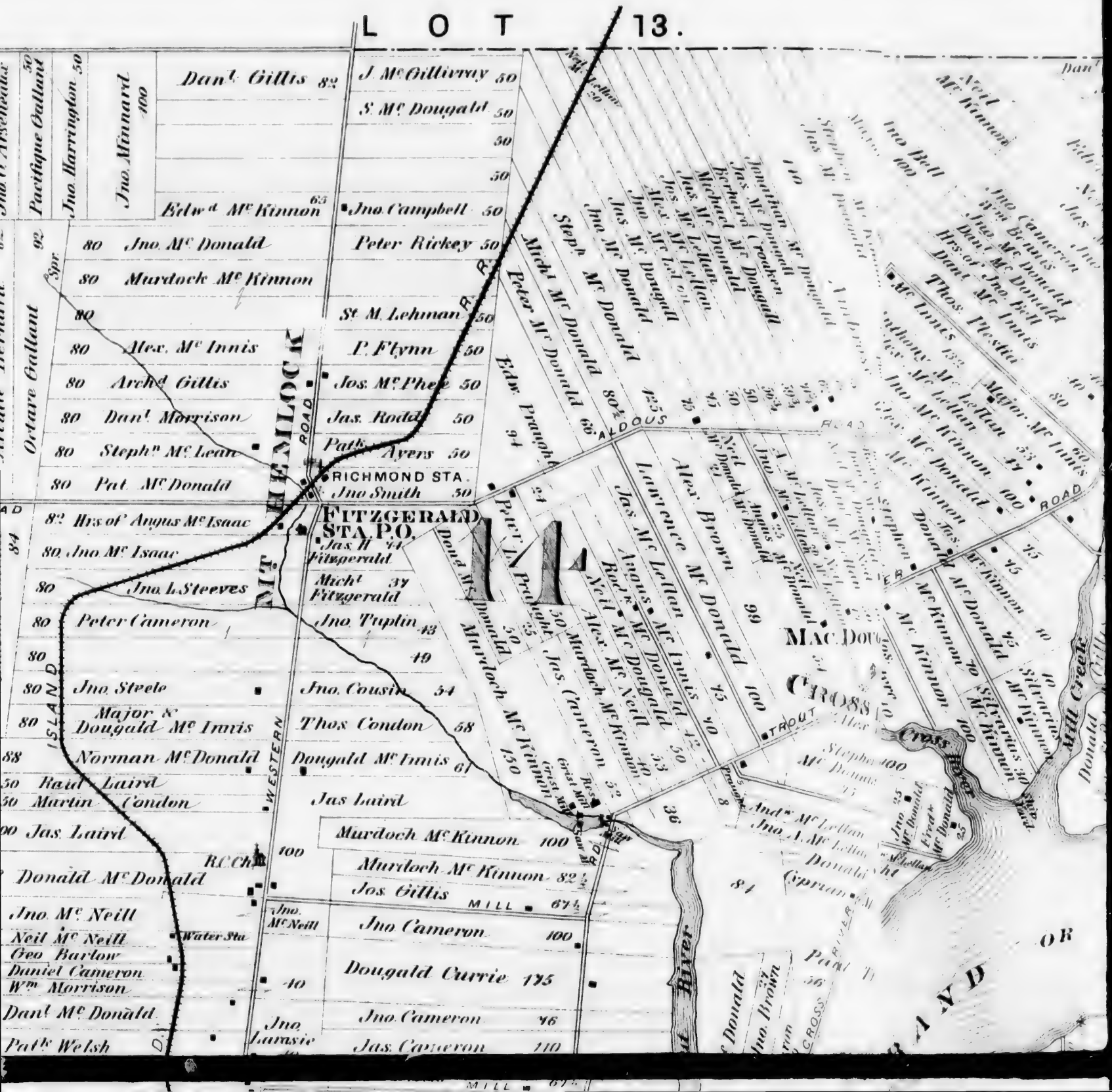
LOT 13.
Danl Gillis 82
Edwd Mc Kinnon 65
Jno. Minnard 100
Jno. Harrington 50
Pacifique Gallant 50
Octave Gallant 92
Jno. Mc Donald 80
Murdock Mc Kinnon 80
Alex. Mc Innis 80
Arch^d Gillis 80
Danl Morrison 80
Steph^n Mc Lean 80
Pat. Mc Donald 80
Hrs of Angus Mc Isaac 80
Jno. Mc Isaac 80
Jno. L. Steeves 80
Peter Cameron 80
Jno. Steele 80
Major & Dougald Mc Innis 80
Norman Mc Donald 88
Raid Laird 50
Martin Condon 50
Jas. Laird 100
R.C. Ch.
Donald Mc Donald
Jno. Mc Neill
Neil Mc Neill
Water Sta.
Geo. Barlow
Daniel Cameron
Wm. Morrison
Danl Mc Donald
Pat^k Welsh
MT. HEMLOCK
WESTERN ISLAND
ROAD
J. Mc Gillivray 50
S. Mc Dougald 50
Jno. Campbell 50
Peter Rickey 50
St. M. Lehman 50
P. Flynn 50
Jos. Mc Phee 50
Jas. Rodd 50
Pat^k Ayers 50
RICHMOND STA.
Jno. Smith 50
FITZGERALD STA. P.O.
Jas. H. Fitzgerald 44
Mich^l Fitzgerald 37
Jno. Tuplin 43
49
Jno. Cousin 54
Thos. Condon 58
Dougald Mc Innis 61
Jas. Laird
Murdoch Mc Kinnon 100
Murdoch Mc Kinnon 82½
Jos. Gillis 67½
MILL
Jno. Mc Neill
Jno. Cameron 100
Dougald Currie 175
Jno. Cameron 46
Jno. Larasie
Jas. Cameron 110
Peter Mc Donald
Mich^l Mc Donald
Steph^n Mc Donald
Jno. Mc Donald
Jas. Mc Donald
Alex. Mc Donald
Jos. Mc Donald
Jas. Mc Donald
Jonathan Mc Donald
Berhard Mc Dougall
Michael Mc Donald
Edw. Pranght
Peter L. Pranght
Donald Mc Donald
Murdoch Mc Kinnon
Jas. Cameron
Grist Mill
Saw Mill
Lawrence Mc Donald
Jas. Mc Lellan
Angus Mc Donald
Rod^k Mc Donald
Neil Mc Donald
Alex. Mc Neill
Alex. Brown
Angus Mc Innis
Jno. Mc Donald
Jno. Mc Lellan
Mc Donald
Mc Kinnon
Mac Dougall Cross
TROUT
Cross River
Mill Creek
Silvanus Mc Kinnon
Jno. Bell
Jno. Cameron
Jno. Mc Donald
Danl Mc Innis
Thos. Flestra
Major Mc Innis
Anthony Mc Lellan
Jno. Mc Lellan
Alex. Mc Kinnon
Mc Donald
Stephen
Donald Mc Donald
Mc Kinnon
Andr. Mc Lellan
Jno. A. Mc Lellan
Donald
Cyprian
Paul
Jno. Brown
Donald
Mc Donald
Fred^k Mc Donald
Mc Lellan
Sugar Rd.
ALDOUS
ROAD
River
OR
BRANDY

ARLINGTON
LOT 14
P.O.
FERRY
GRAND
OR
ELLIS
RIVER
Ferry
Black Pt.
MONTGOMERY COVE
Mc INTYRES Pd.
WRIGHTS ROAD
ALLEN ROAD
PALMER ROAD
FERRY ROAD
TROUT
CROSS RIVER
Mill Creek
R.C. St. Patrick's Ch.
Parochial House
Parish Farm
Geo. Monkley 160
Jno. Mc Laurin 100
Jas. Mc Laurin 30
Alex Crossman 30
Jno Bell 100
Stephen Mc Donald 75
Jas. Brown
Jno. Adams
Jas. Yeo
Jno Yeo

PLAN OF LOTS
FOURTEEN & SIXTEEN
PRINCE CO.

P. E. I.

Scale 40 Chains to One Inch

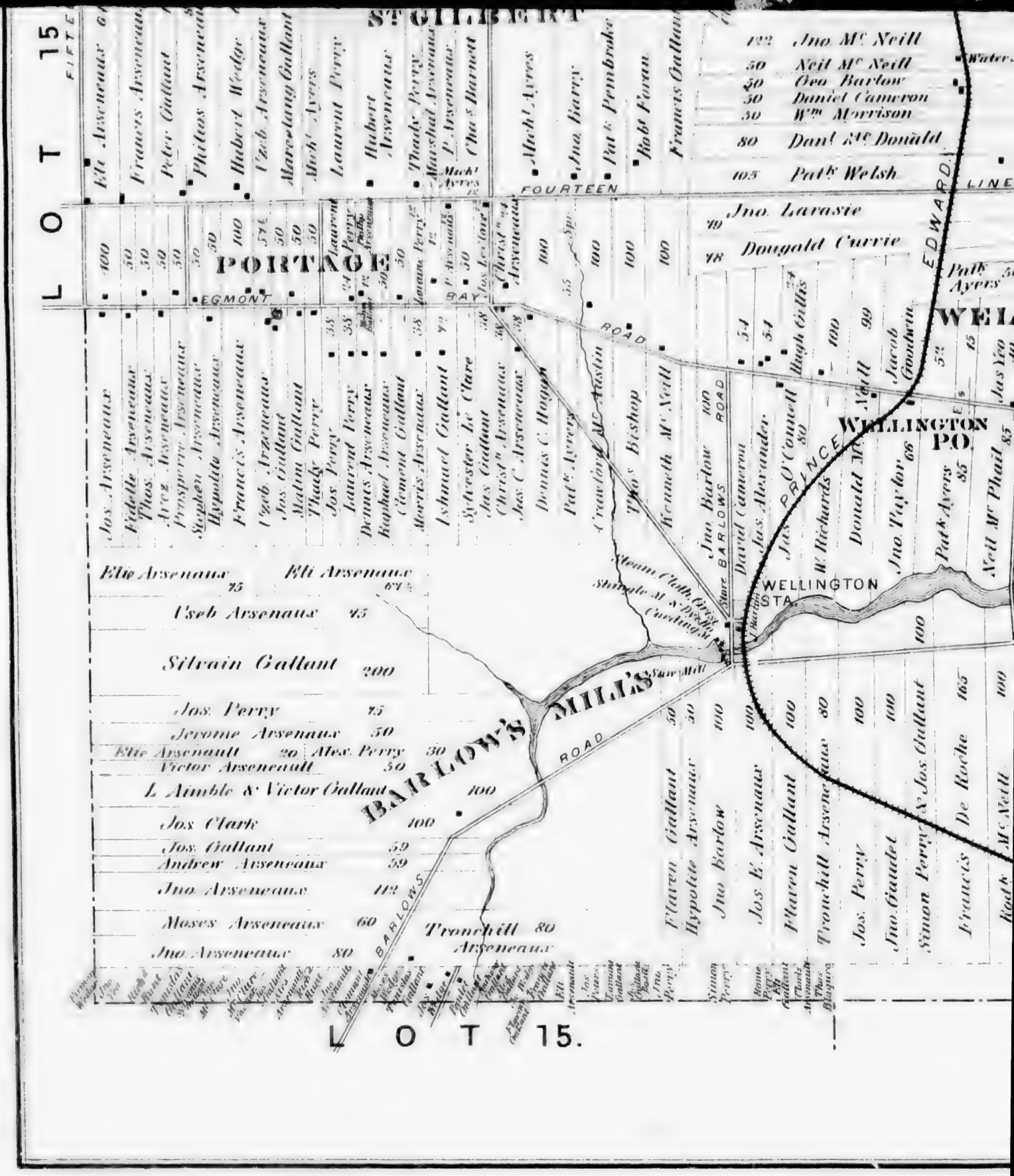
ST GILBERT
LOT 15
FIFTEENTH
FOURTEENTH
LINE
EDWARD
PORTAGE
EGMONT
BAY
ROAD
WELLINGTON P.O.
WELLINGTON STA.
PRINCE
BARLOW'S MILLS
BARLOWS
Jno. McNeill
Neil McNeill
Ova Barlow
Daniel Cameron
Wm Morrison
Danl McDonald
Patk Welsh
Jno. Larasie
Dougald Currie
Elie Arseneaux
Useb Arseneaux
Silvain Gallant
Jos. Perry
Jerome Arseneaux
Elie Arsenault
Victor Arseneault
L Aimble & Victor Gallant
Jos Clark
Jos. Gallant
Andrew Arseneaux
Jno. Arseneaux
Moses Arseneaux
Jno. Arseneaux
Tronchill Arseneaux
LOT 15.

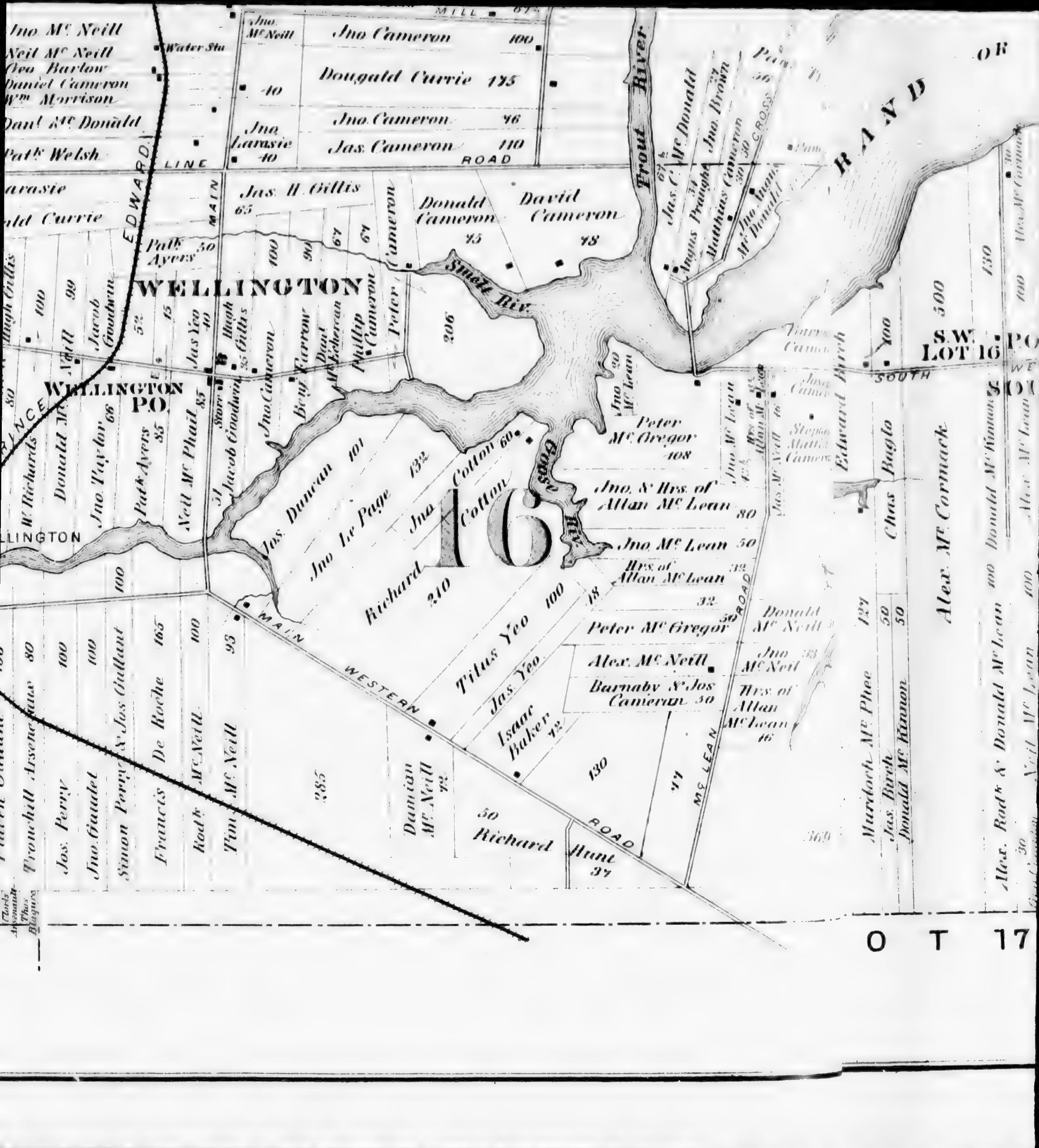
WELLINGTON
WELLINGTON P.O.
16
S.W. LOT 16
O T 17
LINE ROAD
MILL
EDWARD
MAIN
MAIN WESTERN ROAD
Mc LEAN ROAD
SOUTH
CROSS
GRAND
Trout River
Smelt Riv.
Water Sta.
Jno. Mc Neill
Neil Mc Neill
Geo. Barlow
Daniel Cameron
Wm. Morrison
Danl. Mc Donald
Patk. Welsh
Jno. Cameron 100
Dougald Currie 175
Jno. Cameron 46
Jas. Cameron 110
Jno. Larasie 40
Jas. H. Gillis 65
Patk. Ayers 50
Donald Cameron 45
David Cameron 78
Jas. C. Mc Donald
Angus Praught
Mathias Cameron
Jno. Brown
Jno. Hugh Mc Donald
Hugh Gillis
Jacob Goodwin
Jas. Yeo 40
Hugh Gillis
Jno. Cameron
Benj. Farrow
Danl. Mc Lachran
Phillip Cameron
Peter Cameron
206
Donald Mc Neill
Jno. Taylor 68
Patk. Ayers 35
Neill Mc Phail 85
Jacob Goodwin
Store
Jno. Cameron
Jos. Duncan 101
Jno. Le Page 132
Jno. Cotton 60
Richard Cotton 210
Jno. Mc Lean
Peter Mc Gregor 108
Jno. & Hrs. of Allan Mc Lean 80
Jno. Mc Lean 50
Hrs. of Allan Mc Lean 32
Titus Yeo 100
Jas. Yeo
Isaac Baker 42
Peter Mc Gregor
Alex. Mc Neill
Barnaby & Jos. Cameron 50
Donald Mc Neill
Jno. Mc Neil
Hrs. of Allan Mc Lean 46
Jno. Mc Lean
Jas. Mc Neill
Edward Birch
Chas. Buglo
Alex. Mc Cormack 500
Donald Mc Kinnon 100
Alex. Mc Cormack
Alex. Rodk. & Donald Mc Lean
Neil Mc Lean
Murdoch Mc Phee 127
Jas. Birch
Donald Mc Kinnon
Tronchill Arsenault
Jos. Perry
Jno. Gaudet
Simon Perry & Jos. Gallant
Francis De Roche 165
Rodk. Mc Neill
Tim. Mc Neill 95
285
Damian Mc Neill 72
Richard Hunt 50
37
130
369

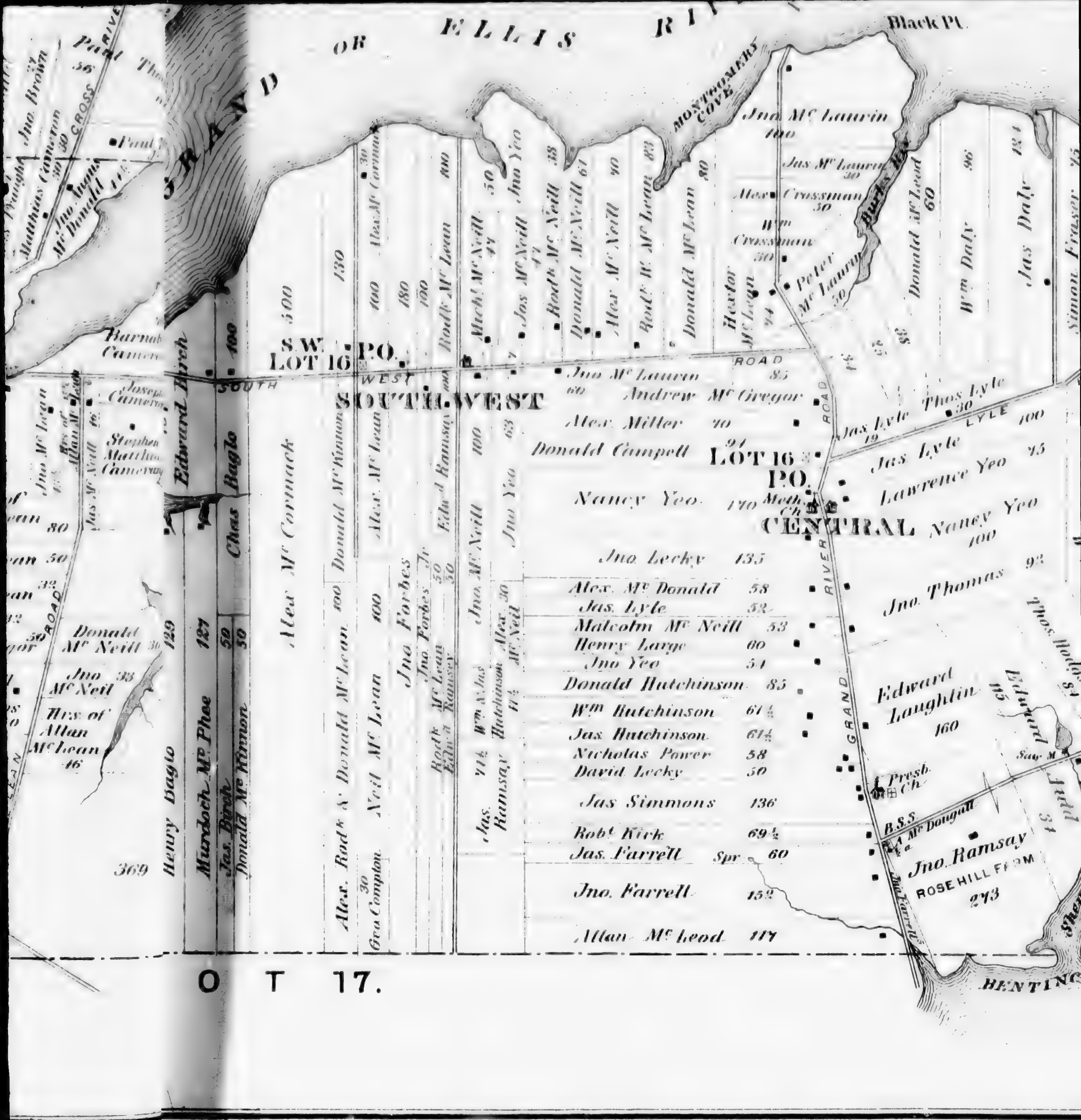

ELLIS
OR
GRAND
Black Pt.
MONTGOMERY COVE
S.W. LOT 16 P.O.
SOUTH WEST
SOUTHWEST
LOT 16 P.O.
CENTRAL
Meth. Ch.
Presb. Ch.
B.S.S.
GRAND RIVER ROAD
ROAD
LYLE
ROSE HILL FARM
Jno. Mc Laurin 100
Jas. Mc Laurin 30
Alex. Crossman 30
Wm. Crossman 30
Peter Mc Laurin 30
Hector Mc Lean
Donald Mc Lean 60
Wm. Daly
Jas. Daly
Jno. Mc Laurin 85
Andrew Mc Gregor
Alex. Miller 70
Donald Campell
Nancy Yeo 170
Jas. Lyle
Thos. Lyle 30
Jas. Lyle 100
Lawrence Yeo 75
Nancy Yeo 100
Jno. Lecky 135
Jno. Thomas 92
Alex. Mc Donald 58
Jas. Lyle 52
Malcolm Mc Neill 53
Henry Large 60
Jno. Yeo 54
Donald Hutchinson 85
Wm. Hutchinson 61½
Jas. Hutchinson 61½
Nicholas Power 58
David Lecky 50
Edward Laughlin 160
Jas. Simmons 136
Robt. Kirk 69½
Jas. Farrell
Spr.
Jno. Farrell 152
Allan Mc Leod 117
Jno. Ramsay 273
Alex. Mc Cormack
Alex. Mc Cormack 500
Donald Mc Kinnon 130
Alex. Mc Lean 100
Alex. Rodk. & Donald Mc Lean 100
Neil Mc Lean 100
Jno. Forbes
Jno. Forbes Jr.
Geo. Compton 30
Rodk. Mc Lean
Edwd. Ramsay
Jno. Mc Neill 100
Jno. Yeo
Jas. Ramsay
Wm. & Jas. Hutchinson
Mich. Mc Neill
Jas. Mc Neill
Rodk. Mc Neill
Donald Mc Neill
Alex. Mc Neill
Rodk. W. Mc Lean
Henry Baglo 129
Murdoch Mc Phee 127
Jas. Birch
Donald Mc Kinnon
Chas. Baglo
Edward Birch
Jno. Brown
Matthias Cameron
Jno. Angus Mc Donald
Barnab. Cameron
Joseph Cameron
Stephen Matthias Cameron
Jno. Mc Lean
Jas. Mc Neill
Donald Mc Neill
Jno. Mc Neill
Hrs. of Allan Mc Lean 46
Alex. Mc Lean
Neil Mc Lean
369
O T 17.

Black Pt.
Jas Yeo
100
Simon Fraser
100
Bellonii
Gallant
100
Donald Campbell
100
Saml
Simpson
130
Jno Lyle
60
37
Jas Lyle
Jos. Simmons
Jno. McKinnon
Montague Gardner
Thos Lee
Simon Fraser
Jas Daly
Wm Daly
Donald McLeod
Thos Lyle
Jas. Lyle
100
Lawrence Yeo
Nancy Yeo
100
Jno. Thomas
92
LYLE
ROAD
Daniel Campell
140
Jno McKinnon
Donald Nicholson
Wm Thompson
Jno McGregor
105
Jno McNeill
86
Mrs David
Francis
Jas W.
Simpson
Thos. Birch
66
Hector McLean
38
EASTERN
SHORE
Simmons
100
Fraser
117
Donald McLeod
Donald McDonald
Wm Higgins
Thos. Hodgson
84
Jno. Eaman
Edward
Laughlin
160
Edward
Baptist Ch
Allan Fraser
49
Allan Fraser
68
Jno McDougall
175
Bentinck or
Gull Pt.
Presb. Ch
B.S.S.
Jno. Ramsay
ROSE HILL FARM
273
Judd
34
Jno Best
100
Wm H. Best
48½
Jno Best
8
Francis Simmons
155
Shemody Pt.
BENTINCK COVE
HUMBER BAY



IMAGE EVALUATION
TEST TARGET (MT-3)

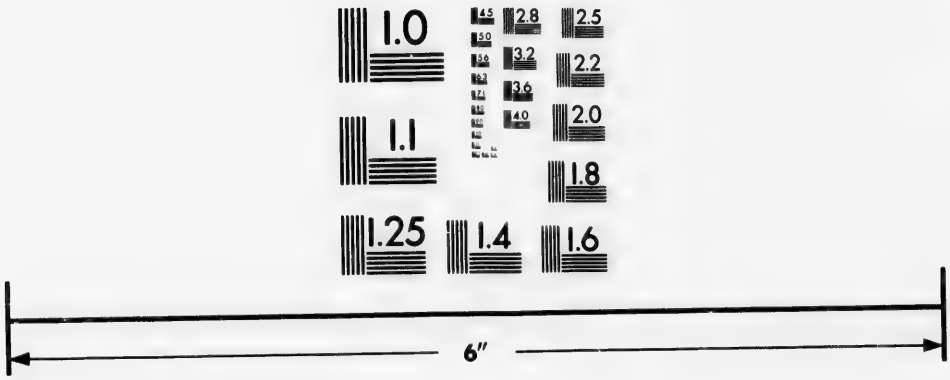

Photographic
Sciences
Corporation

23 WEST MAIN STREET
WEBSTER, N.Y. 14580
(716) 872-4503



"WYTHER GRANGE" RESIDENCE OF ARTHUR W. HOLROYD ESQ. NEAR CHARLOTTETOWN P. E. I.

FARM RESIDENCE OF JAMES DIXON ESQ. LOT 33. P.E.I.

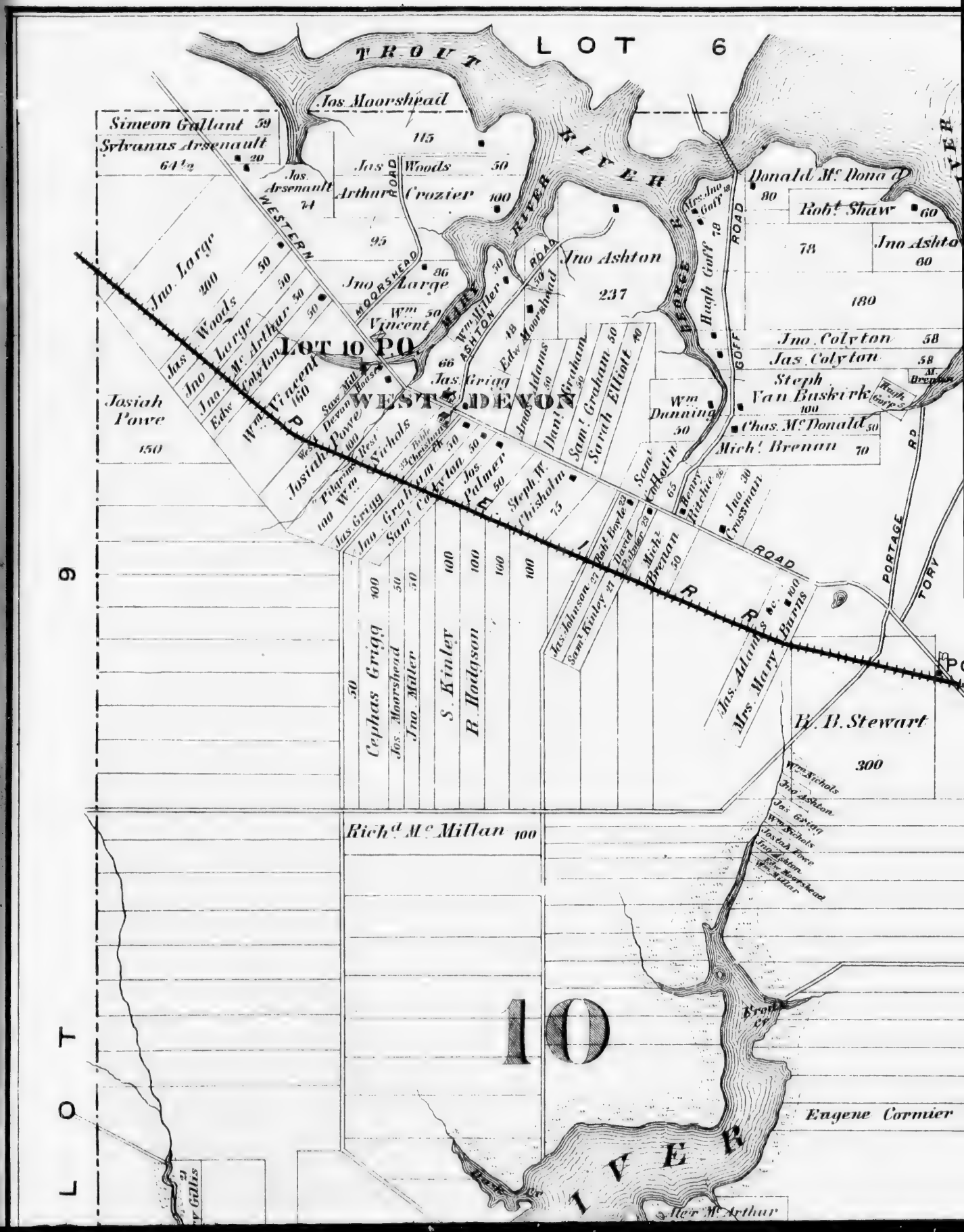
LOT 6
TROUT RIVER
Jas Moorshead
Simeon Gallant 59
Sylvanus Arsenault 64½
Jas. Arsenault 74
Jas Woods 50
Arthur Crozier 100
WESTERN ROAD
MOORSHEAD ROAD
Jno. Large 200
Jno Large 86
Jno Ashton 237
Donald Mc Donald 80
Robt Shaw 60
Jno Ashton 60
78
180
Jno. Colyton 58
Jas. Colyton 58
Steph Van Buskirk 100
Chas. Mc Donald 50
Mich. Brenan 70
Hugh Goff 78
Mrs. Jno Goff 48
GOFF ROAD
Wm Dunning 50
Sam. Graham 50
Sarah Elliott 40
Jno. Adams 50
Edw. Moorshead 49
Wm. Milter 50
Jas Grigg 66
Wm Vincent 160
Jas. Vincent 50
Edw. Colyton 50
Jno. Mc Arthur 50
Jno Large 50
Jas Woods 50
LOT 10 P.O.
WEST DEVON
Josiah Powe 150
Josiah Powe 100
Wm Nichols 100
Jas Grigg
Jno Graham 50
Sam. Colyton 50
Jos. Palmer 50
Steph. W. Chisholm 75
Sam. Emlotin 65
Henry Ritchie 48
Jno. Crossman 30
Robt Boyle 23
David Palmer 23
Mich. Brenan 50
Jas. Johnson 27
Sam. Kinley 27
Jas. Adams
Mrs. Mary Burns
PORTAGE RD
TORY RD
B. B. Stewart 300
Wm Nichols
Jno Ashton
Jas Grigg
Wm Nichols
Josiah Powe
Jno Ashton
Jos Moorshead
Wm Milter
Cephas Grigg 100
Jos. Moorshead 50
Jno. Milter 50
S. Kinley 100
R. Hodgson 100
100
100
Rich. Mc Millan 100
10
Eugene Cormier
Alex Mc Arthur
LOT 9

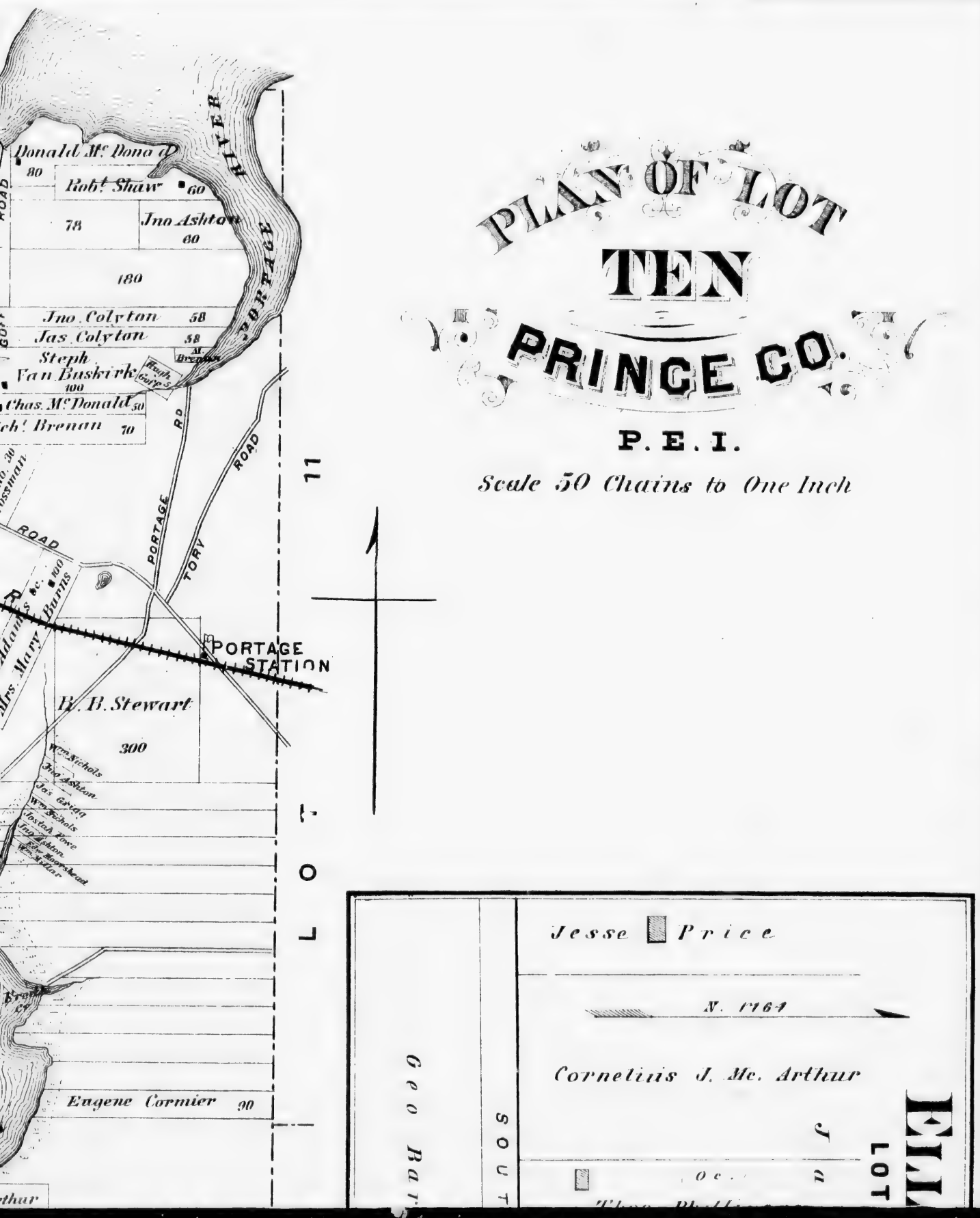
PLAN OF LOT
TEN
PRINCE CO.
P. E. I.
Scale 50 Chains to One Inch
Donald Mc Donald
80
Robt. Shaw
60
78
Jno Ashton
60
180
Jno. Colyton
58
Jas Colyton
58
Steph Van Buskirk
100
Chas. McDonald
50
Robt. Brenan
70
RIVER
PORTAGE
ROAD
PORTAGE RD
TORY ROAD
PORTAGE STATION
Mrs. Mary Adams
Burns
W. B. Stewart
300
Eugene Cormier
90
LOT 11
Jesse Price
N. 1764
Cornelius J. Mc. Arthur
Geo Bar
SOUT
LOT

10
LOT
Eugene Cormier
PERCIVAL RIVER
Mary Gillis
Allan Beaton 65
Maxime Creek
Jos. Beaton 50
Venas Beaton 90
Neil McKinnon 100
Baptiste Crk
Alex McArthur 50
Alex McArthur 100
Sam.l Kinley 112
Red Brook
David Bryant 200
Thos. Frost 100
Jno. Gillis
Geo Bollum 121
Chas Lardner
Wm McArthur
Robt McArthur
Edmond McArthur
Chas Noy
130
Jno. Moore 70
Moosy Pt
Arch.d Murray 100
Arch.d McLellan
Robbs Cr
25
Horatio Robinson
58
Thos Bollum
45
128
ENMORE
School Prop.
40
Thos. Bigger 259
H. Carter
EGMONT BAY
Freshwater
LOT 13

ELLERSLIE STATION

LOT 12

Scale 150 feet to an inch

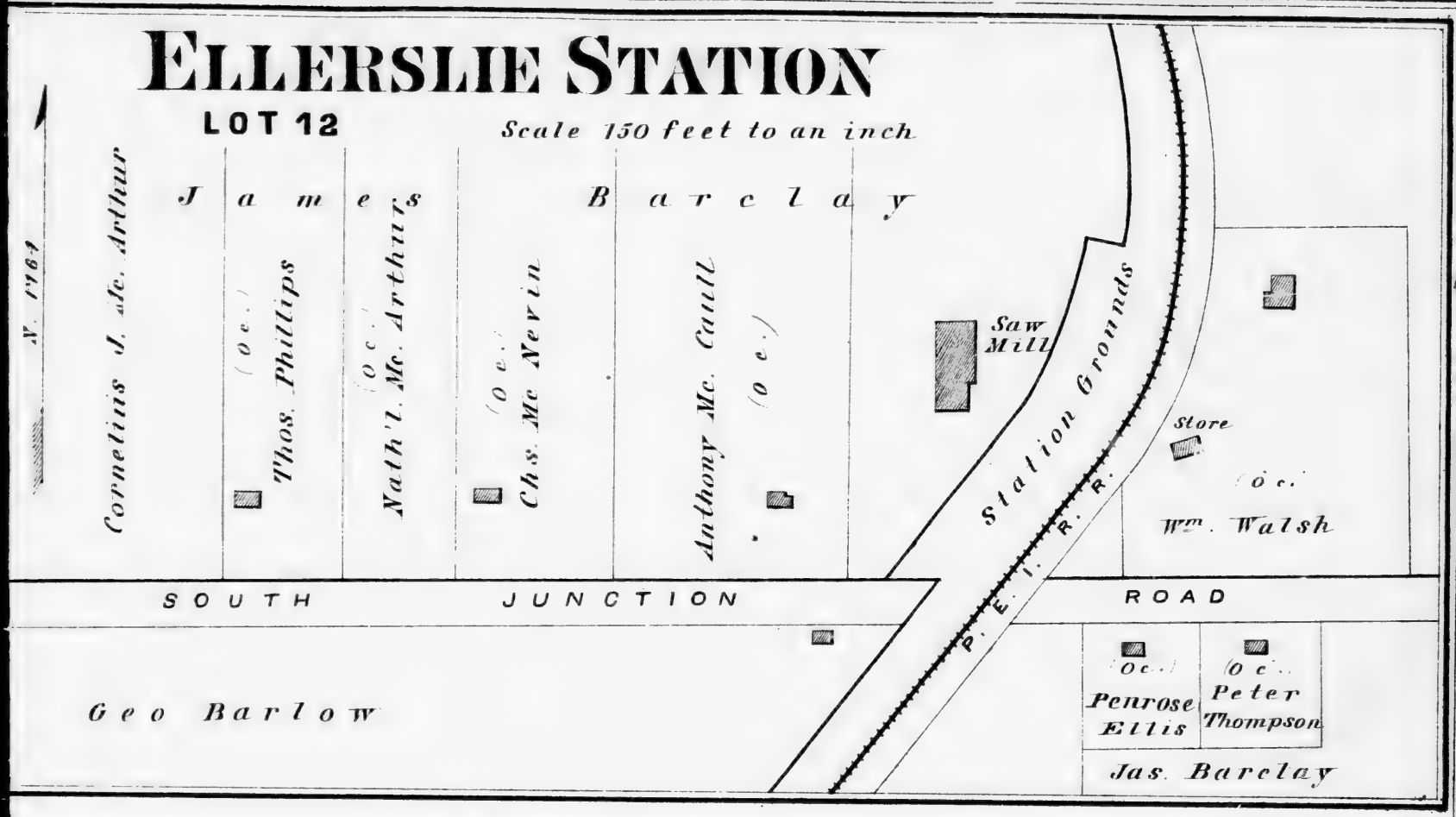

NEW GLASGOW

LOT 23

Scale 4 chains to one inch

Chas. Stevenson

Jno Mc. Innis Tailor Shop

P. Pettick

Geo Houston

Carriage & H. S. Sh.

W. D. McCoubrey

A. Mc Donald

Geo Smith

Jno McLeod R.Y.

Angus Gregor

Carriage & Buggy

P.O.

Dr. H. Bradshaw

Dr. Homeywell's Office

John Binns

Store

Kill

Jas. Laird

Jno Mc Donald Shoe Sh.

RIVER

CLYDE

J. D. Houston

Chas. Stevenson

Carriage Sh.

Chas. Wyand

Mrs. Mc Kay Shoe Sh.

David Rattery

Chas. Stevenson

LOT 15

Eliman Perry 46

Stephen Perry 30

Jos. Perry 45

Stephen Gaudet 30

Thos. Dickie 50

Mrs. Perry 60

Sem'l Oakes 80

Sosime Gaudet 80

Jno Gaudet 40

Stanislas Gaudet 40

STRANGS RD.

Jerome Perry 40

36

N. Tremblay

Brook

Barns

Step

MISCOUCHE

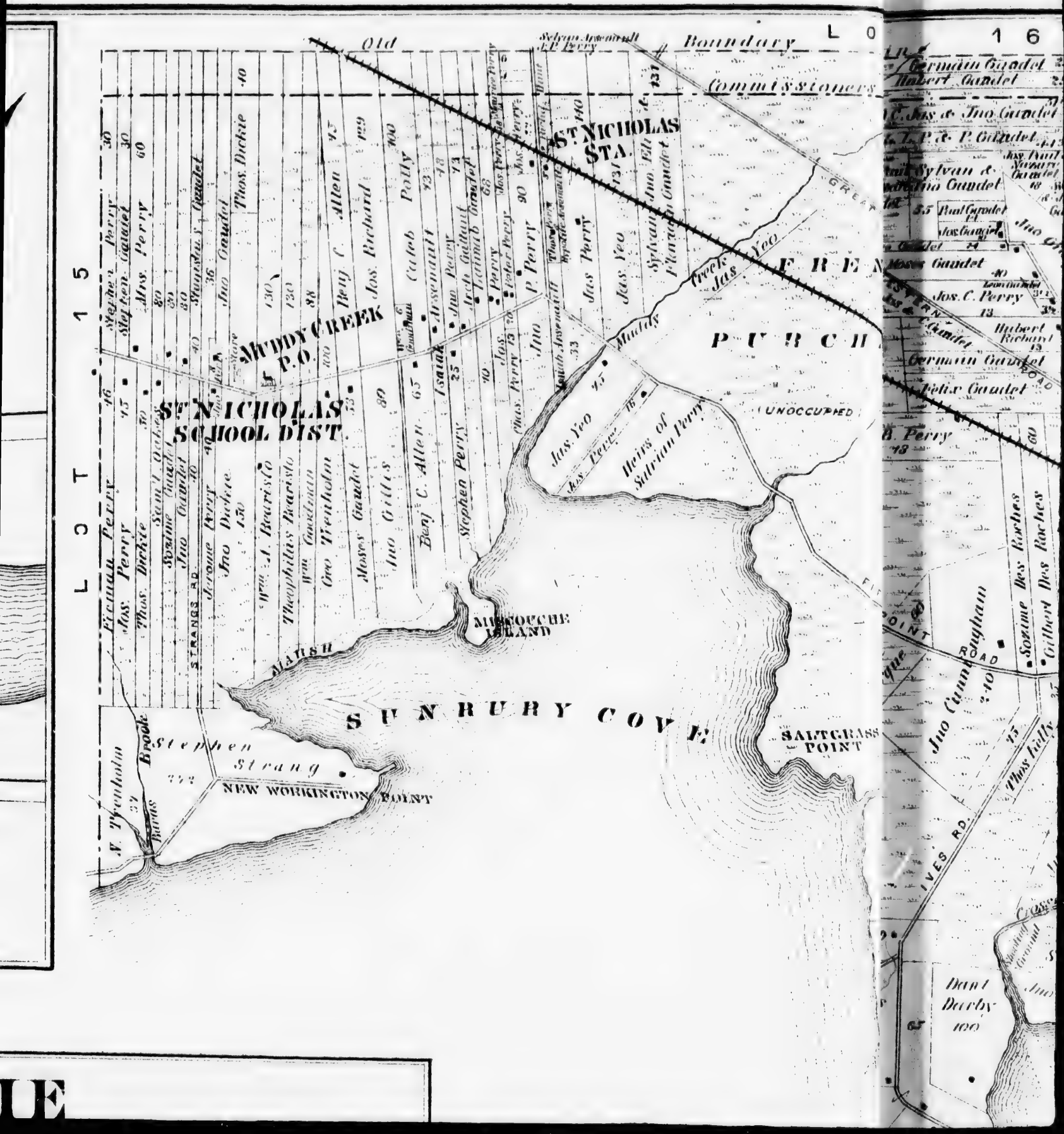
Old Boundary
Commissioners
L O T 15
L O T 16
ST. NICHOLAS STA.
MUDDY CREEK P.O.
ST. NICHOLAS SCHOOL DIST.
PURCH
(UNOCCUPIED)
Muddy Creek
Jas. Yeo
Heirs of Sylvan Perry
MISCOUCHE ISLAND
MARSH
SUNBURY COVE
SALTGRASS POINT
NEW WORKINGTON POINT
Stephen Strang
N. Twenhofel
Brooks
STRANGS RD.
Jno Cunningham
Sorine Des Roches
Gilbert Des Roches
Thos Kelly
IVES RD.
Dant Derby
Germain Gaudet
Hubert Gaudet
Jos. C. Perry
Hubert Richard
Felix Gaudet
Moses Gaudet
Thos. Dickie
Stephen Perry
Jno Gaudet
Jas. Yeo
Jas. Perry
Jno Gillies
Jno Dickie
Geo Twenhofen
Wm. Gaudman
Theophilus Bearisto
Wm. J. Bearisto
Moses Gaudet
Benj. C. Allen
Stephen Perry
Isaiah Perry
Jno Perry
Jas. Perry
P. Perry
Jno Allen
Jos. Richard
Caleb Polly
Sylvan Jno. Ellis
Francis Gaudet

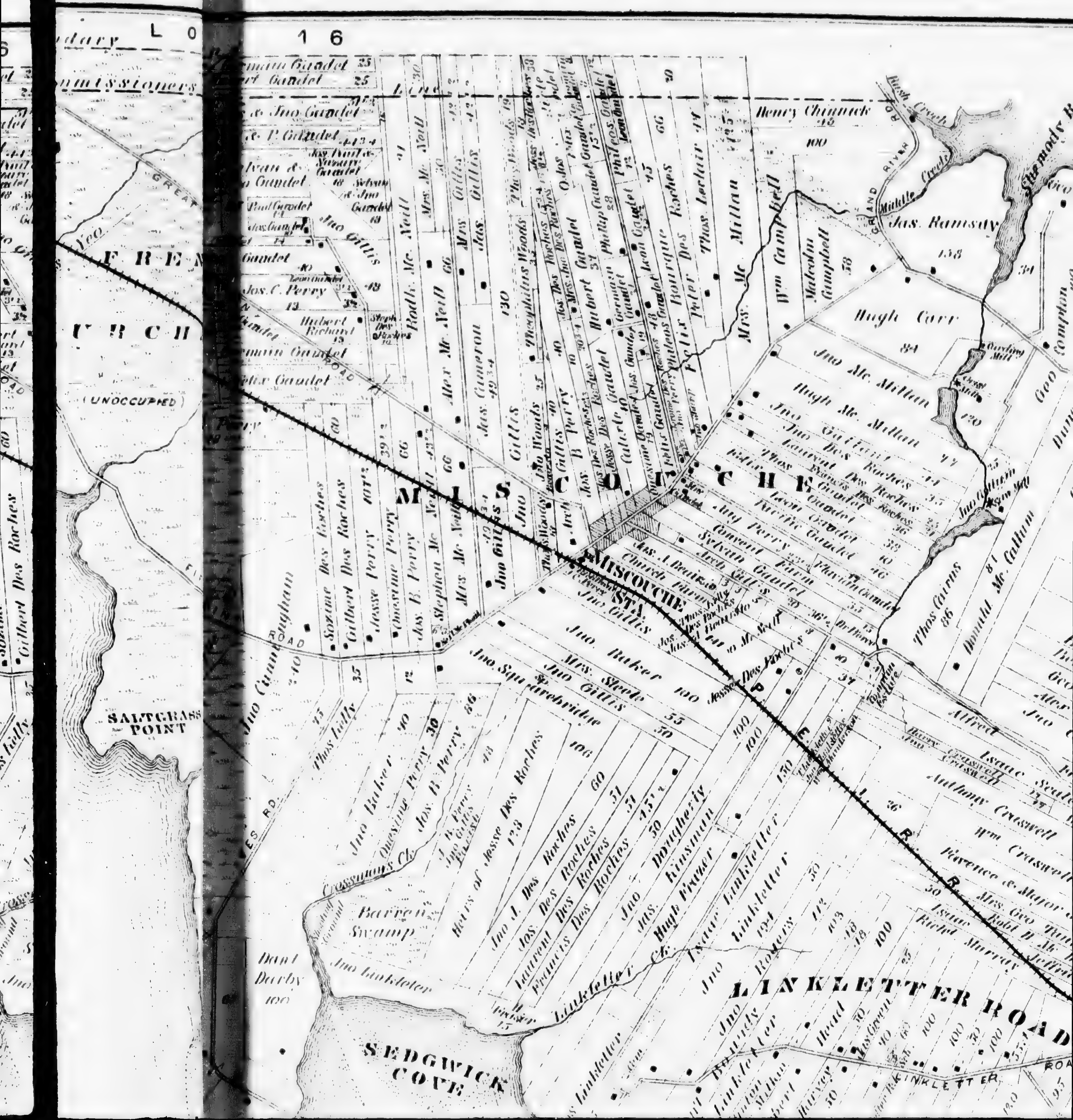

L O 16
Commissioners Line
F R E N C H
(UNOCCUPIED)
SALTGRASS POINT
M I S C O U C H E
MISCOUCHE STA.
P. E. I. R. R.
GRAND RIVER RD.
Middle Creek
Jas. Ramsay
Henry Chinnick
Hugh Carr
Jno Mc Millan
Hugh Mc Millan
Carding Mill
Grist Mill
Wm Campbell
Malcolm Campbell
Thos Leclair
Alex Mc Neill
Jas. Cameron
Jos. C. Perry
Gilbert Des Roches
Jesse Perry
Jno Cunningham
Thos Cairns
Donald Mc Callum
Convent Farm
Church Farm
Jno Baker
Mrs. Steele
Jno Gillis
Jno Squarebridge
Heirs of Jesse Des Roches
Jno Dougherty
Hugh Fraser
Isaac Linkletter
Anthony Craswell
Wm Craswell
Barren Swamp
Dan! Darby
LINKLETTER ROAD
SEDGWICK COVE

RICHMOND BAY
NORTH ST. ELEANORS
ST. ELEANORS
PLATTE
Jas. Ramsay
Geo Inman
Geo Compton
Mr. Gallum
Howett
Peter Morrison
Chas. Andrews
Beattie
Green
Harry C. Creswell
Edmund F. Compton
Harry Compton
Robert G. Compton
Richd. Lyle
Thos Cairns
Donald Mc. Gallum
Mrs. L. S. Heard
Jno Andrews
Harry Compton
Rufus Creswell
Wm. Andrews
Edward Creswell
Geo Compton
Albert Creswell
Benj. B. Tanton
Benj. S. Mills
Geo Guy
Alex. Mc. Riley
Jno Cannon
Isaac Fraser
Anthony Creswell
Wm Creswell
Florence & Major Jones
Mrs. Geo Tanton
Robt. B. Mc. Donald
Isaac Jeffries
Richd. Murray
Chas. Compton
Jas Paul
Peter Scott
Jas. L. Lee
Heirs of Dan'l Green
Benj. Schurman
Wm Schurman
Alex. Allen
Elijah Schurman
Wm. H. Brown
Jno Locke
Wm Riley
Robt. Milligan
Estate of Henry Brehaut
Frank Milligan
Arthur Milligan
Tanton
CHARLOTTETOWN ROAD
SCHURMAN ROAD
COMPTON ROAD
KINKLETTER ROAD
GRAND RIVER
Middle Creek
Thompson's R.
Rush Creek
Hope R.
Platte R.
Platte Sch.

MISCOUCHE

LOT 17

Scale 300 Ft. Per Inch

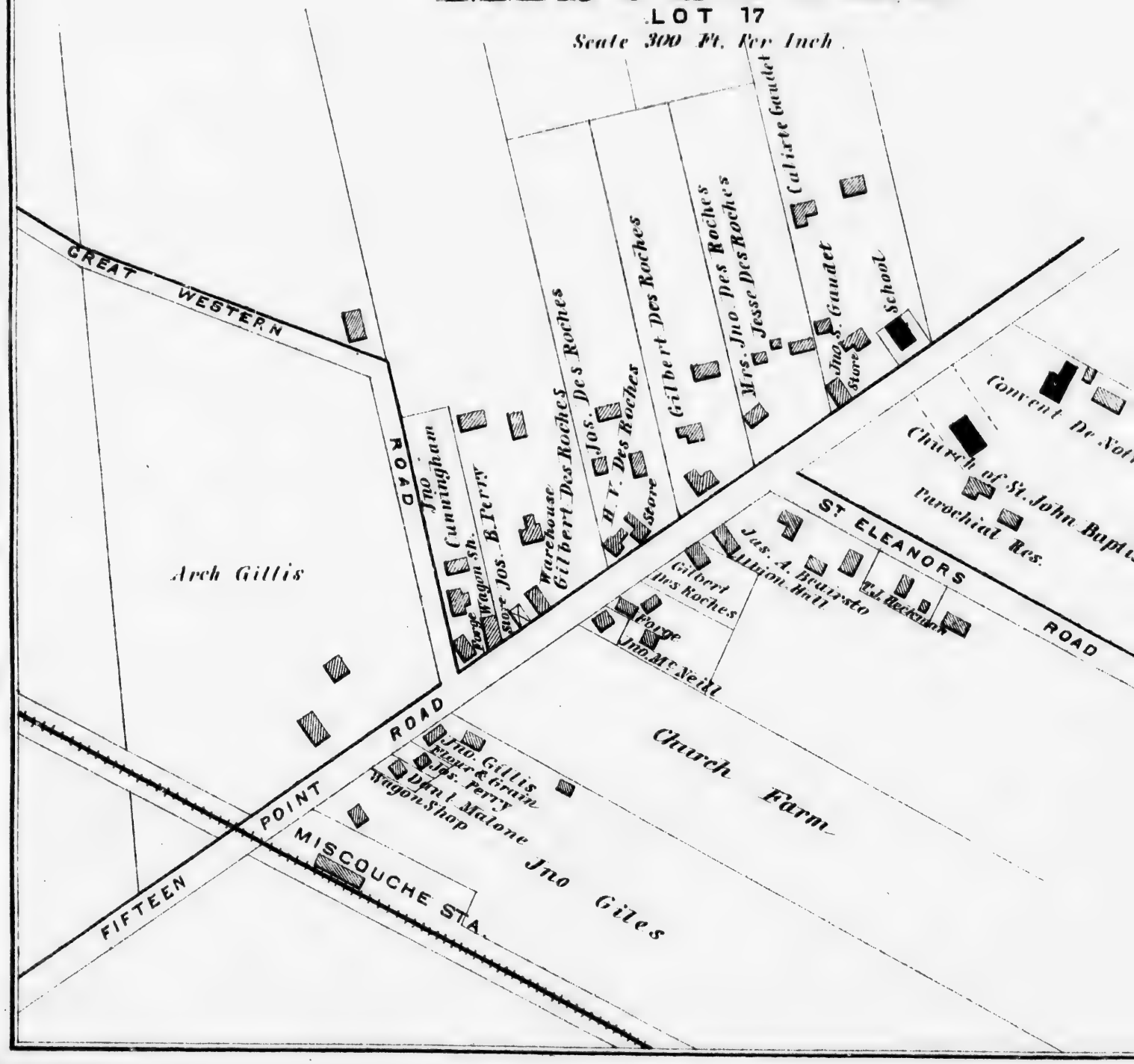

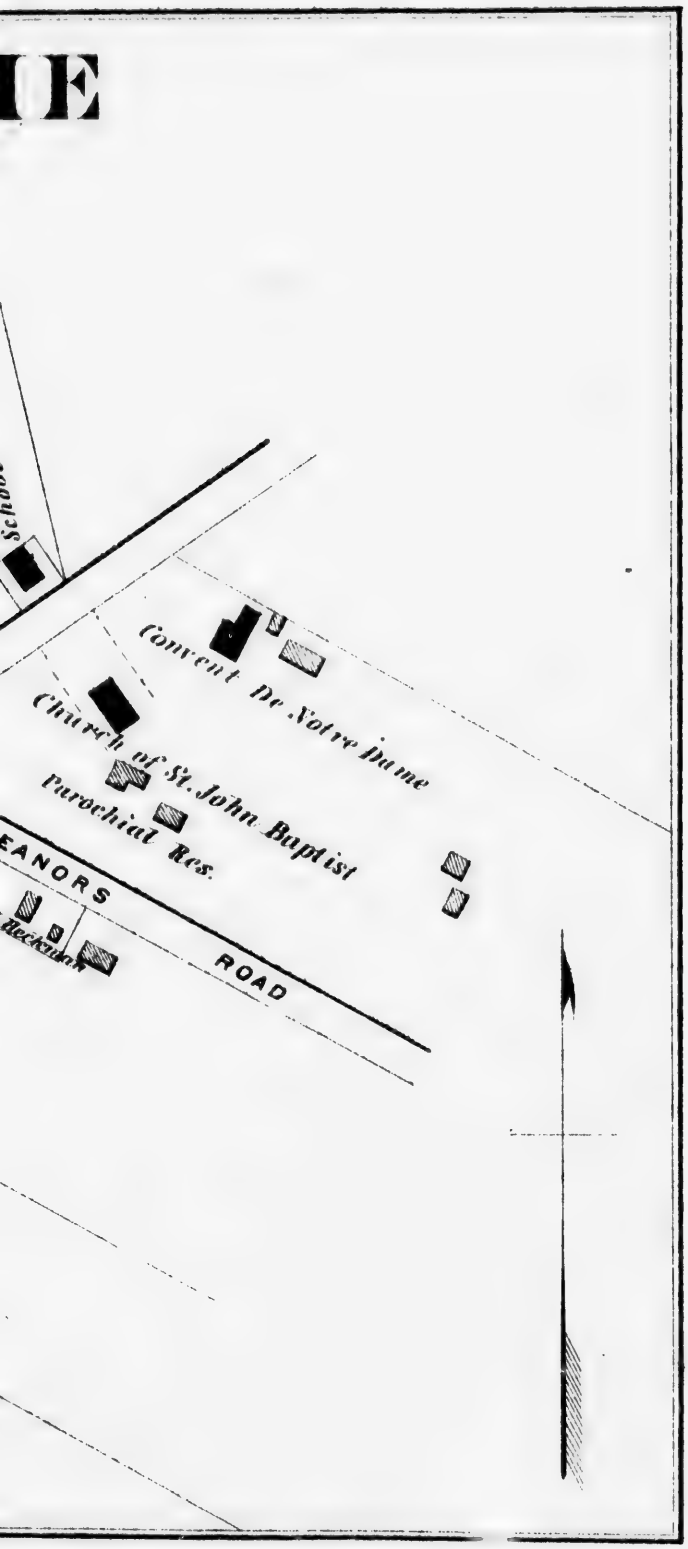
IE
Schoo
Convent De Notre Dame
Church of St. John Baptist
Parochial Res.
EANORS
ROAD

Dan'l
Darby
100
65
Lake
Wood
100
CHE. PT.
COUCHE
ANK
PRING TIDE

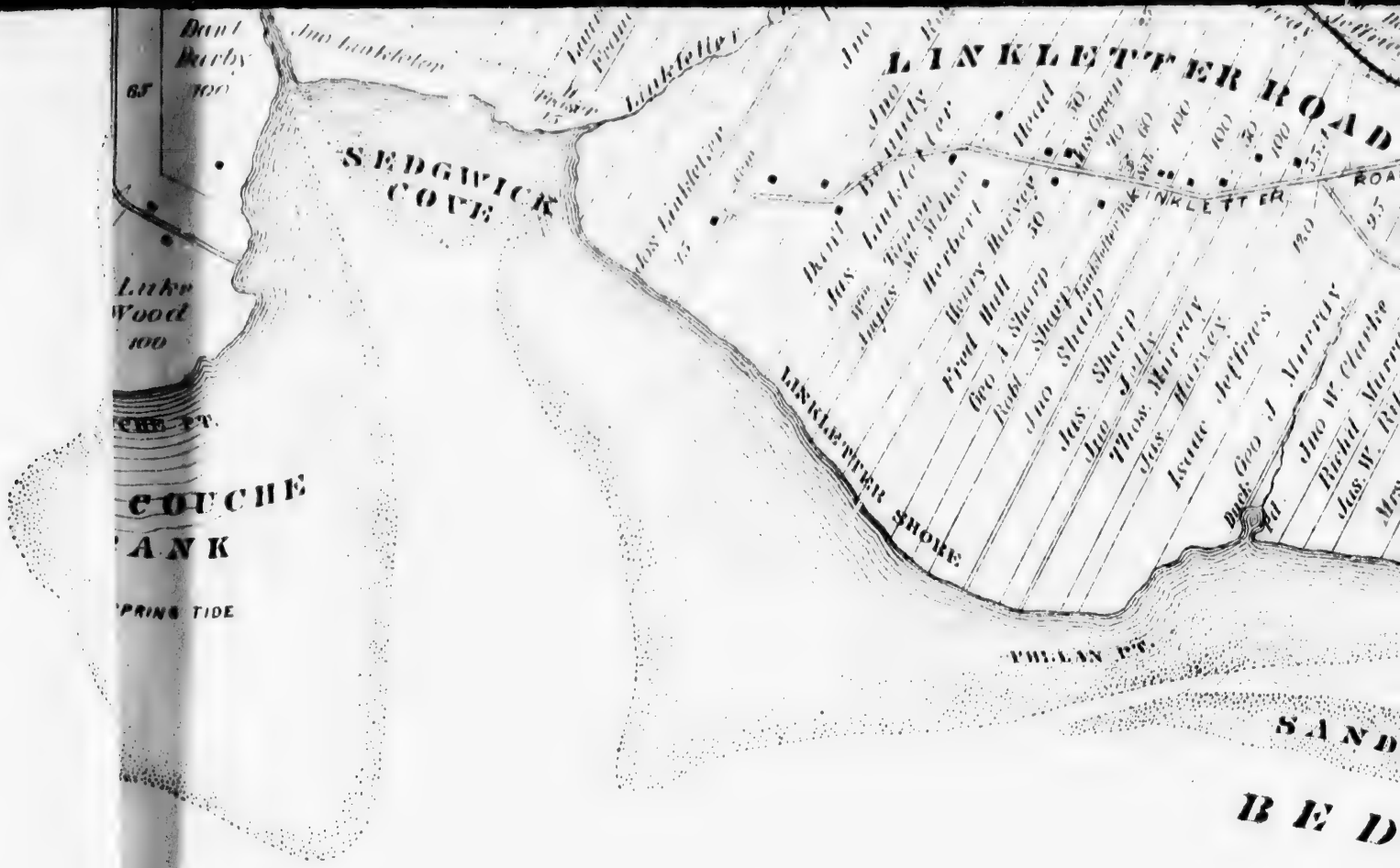

PLAN OF LOT
SEVENTEEN
PRINCE CO.

P. E. I.

Scale 40 Chains to One Inch

ROAD
STEELE'S
SUMMERSIDE
PLATTE
LOT
WILMOT
DISTRICT
SAND & WEEDS
BEDEQUE
HARBOUR
Railway Wharf
Wilson Pt.
Wilmot Creek
Wilmot Pt.
Light House
DRY AT LOW WATER
Indian Head
LOT 26
Island Park Hotel
Holman Dist.
INDIAN ISLAND
130a
SAND & WEEDS AT LOW WATER
LOT 25
McDonald Pt.
DUNK
RIVER

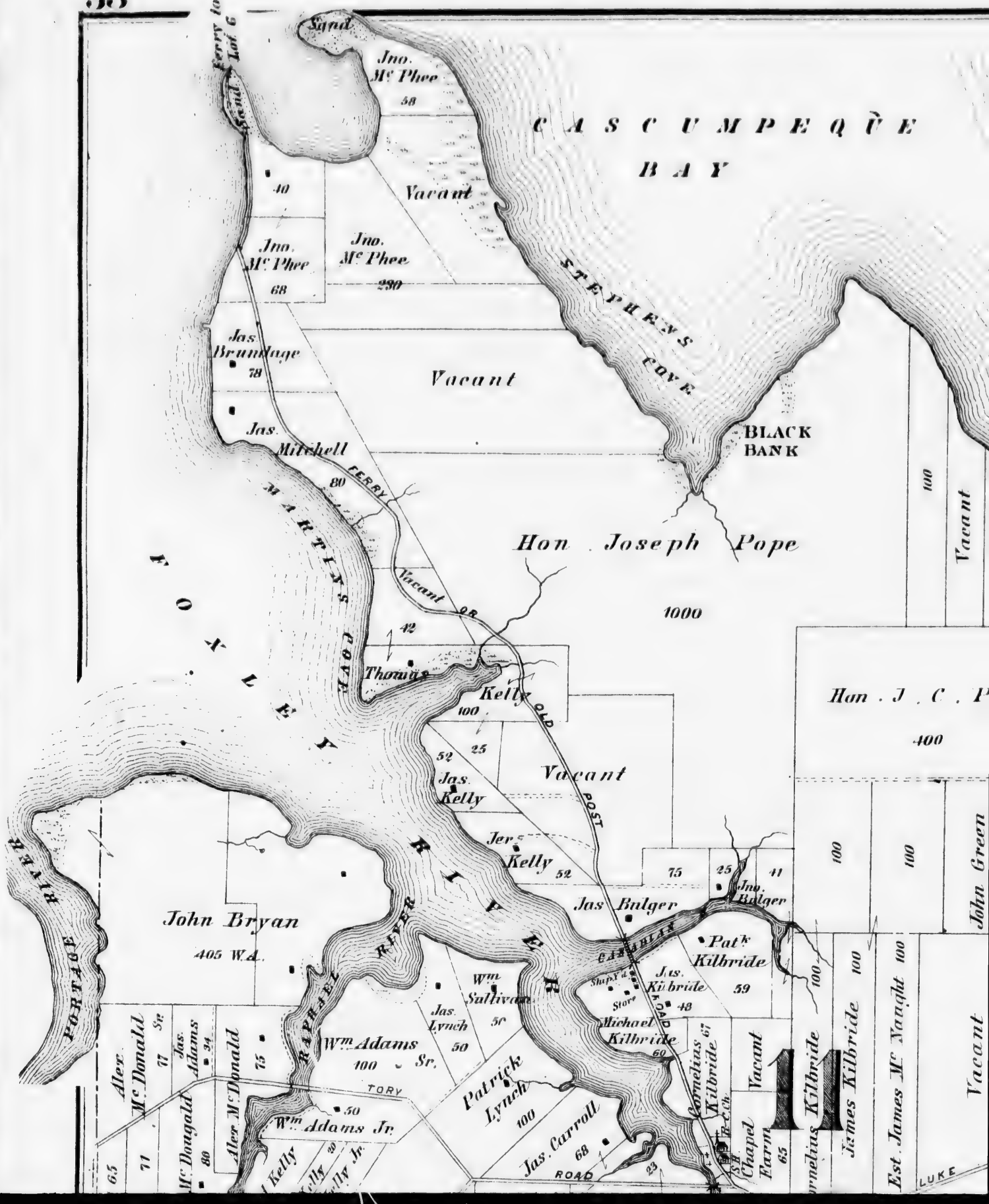
CASCUMPEQUE BAY
STEPHENS COVE
BLACK BANK
MARTINS COVE
FOXLEY RIVER
PORTAGE RIVER
RAPHAEL RIVER
Sand
Ferry to Lot 6
Jno. Mc Phee
58
40
Vacant
Jno. Mc Phee
68
Jno. Mc Phee
230
Jas. Brundage
78
Vacant
Jas. Mitchell
80
FERRY
Hon. Joseph Pope
1000
Vacant
42
Thomas Kelly
100
OLD POST ROAD
52
25
Jas. Kelly
Vacant
Jer. Kelly
52
75
25
41
Jno. Bulger
Jas Bulger
John Bryan
405 W.A.
Pat'k Kilbride
Jas. Kilbride
59
48
Store
Michael Kilbride
60
Wm. Sullivan
Jas. Lynch
50
Wm. Adams Sr.
100
Patrick Lynch
100
Jas. Carroll
68
Wm. Adams Jr.
50
TORY ROAD
Alex. Mc Donald
71
Sr.
Jas. Adams
34
Mc Dougald
80
Alex Mc Donald
75
Cornelius Kilbride
67
Vacant
Chapel Farm
65
Cornelius Kilbride
James Kilbride
Est. James Mc Naught
Vacant
Hon. J. C. P
400
John Green
100
LUKE

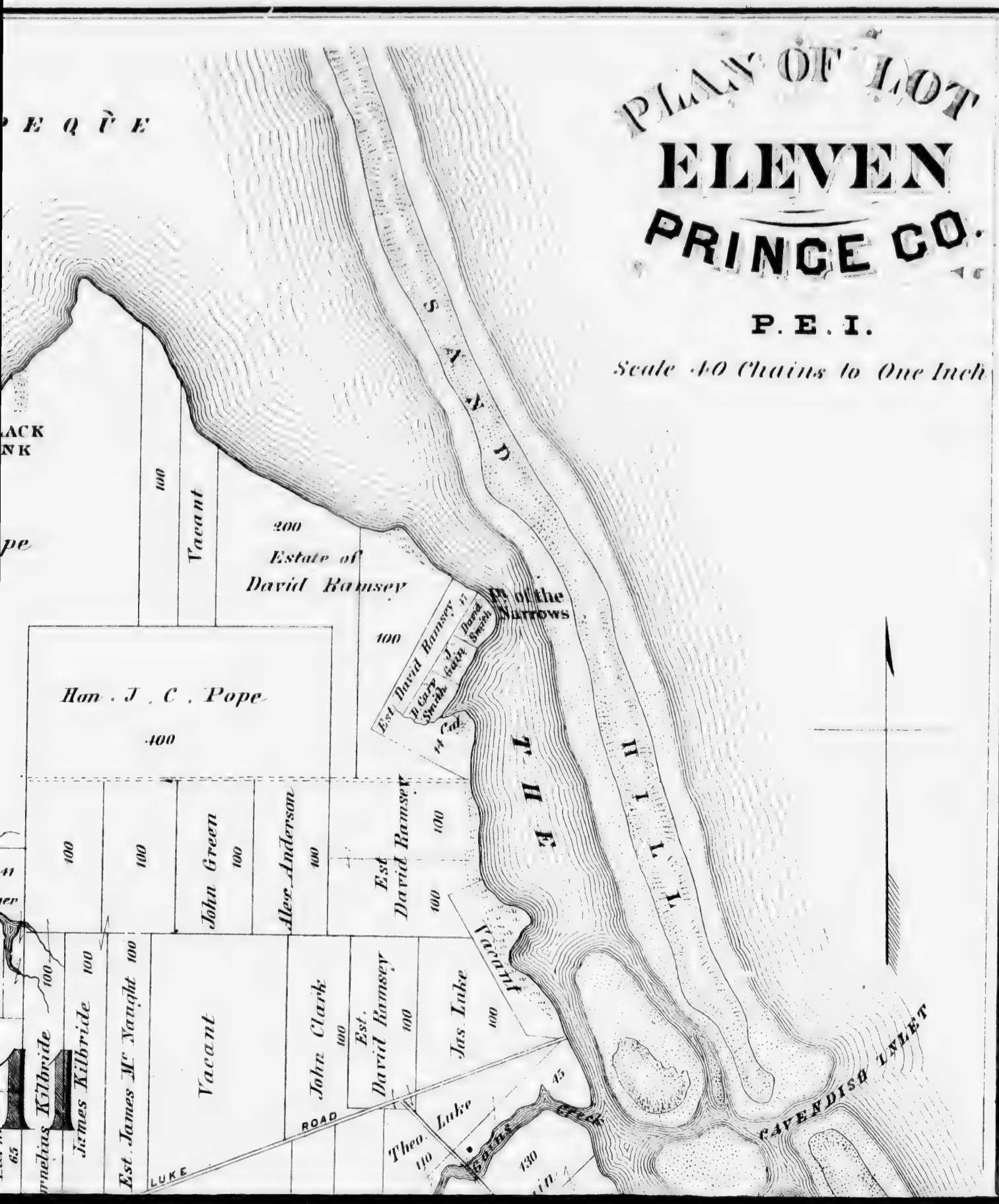
PLAN OF LOT
ELEVEN
PRINCE CO.
P. E. I.
Scale 40 Chains to One Inch
SANDY
HILL
THE
Vacant
Estate of
David Ramsey
Hon. J. C. Pope
400
Est. David Ramsey
Pt. of the Narrows
Alex. Anderson
John Green
Est. James Mc Naught
James Kilbride
Vacant
John Clark
Est. David Ramsey
Jas. Lake
Theo. Lake
LUKE ROAD
CAVENDISH INLET

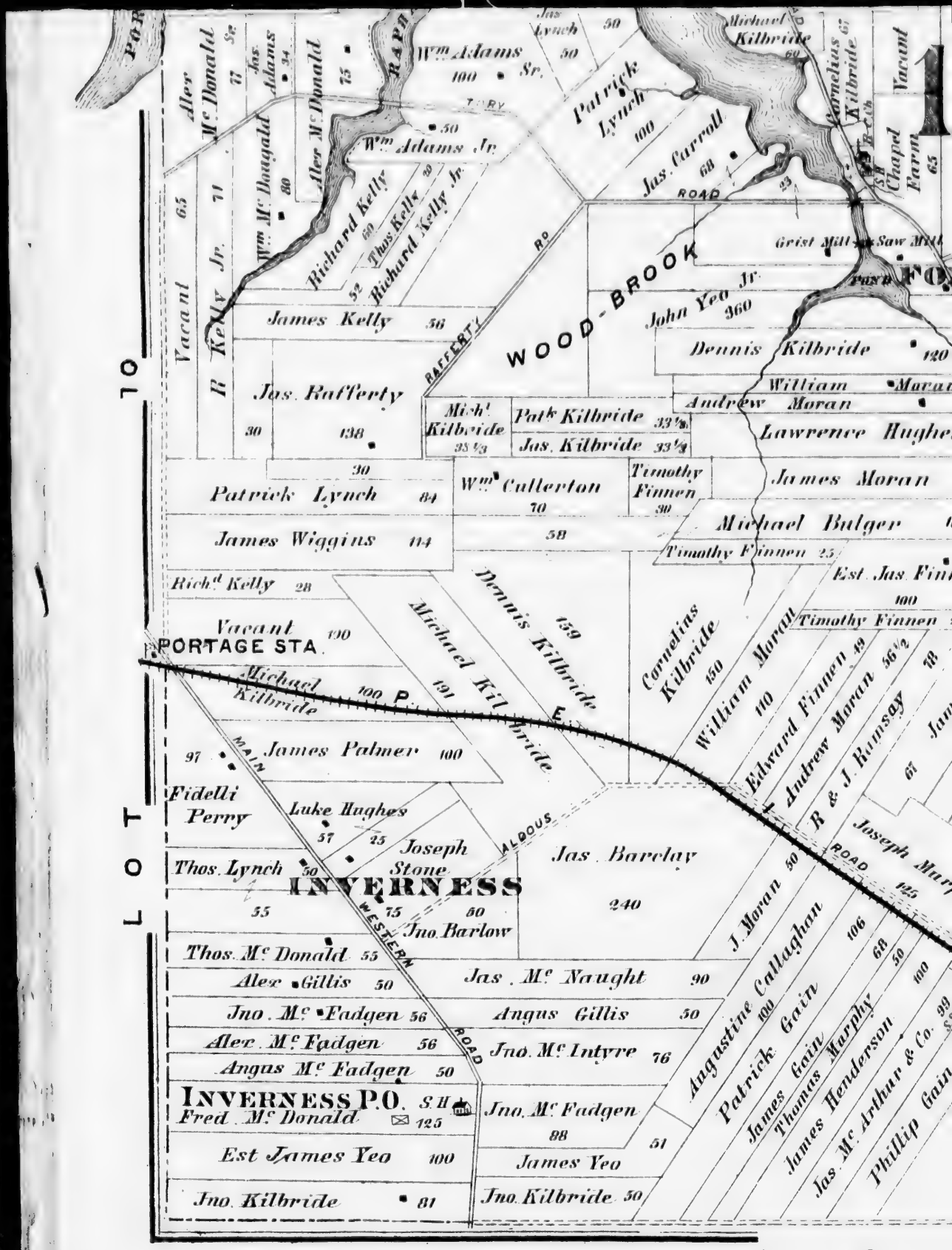
WOOD-BROOK
INVERNESS
INVERNESS P.O.
PORTAGE STA.
LOT 10
LOT
Alex McDonald
Jas Adams
Alex McDonald
Wm Adams Sr.
Wm Adams Jr.
Patrick Lynch
Jas Lynch
Michael Kilbride
Cornelius Kilbride
Vacant
Chapel Farm
Jas Carroll
Richard Kelly
Thos Kelly
Richard Kelly Jr.
Wm McDonald
Vacant
R Kelly Jr.
James Kelly
Jas Rafferty
Grist Mill
Saw Mill
John Yeo Jr.
Dennis Kilbride
William Moran
Andrew Moran
Lawrence Hughes
Mich Kilbride
Patk Kilbride
Jas Kilbride
Wm Cullerton
Timothy Finnen
James Moran
Patrick Lynch
James Wiggins
Michael Bulger
Timothy Finnen
Est Jas Finn
Richd Kelly
Vacant
Michael Kilbride
Dennis Kilbride
Cornelius Kilbride
William Moran
Edward Finnen
Andrew Moran
R & J Ramsay
Timothy Finnen
Michael Kilbride
James Palmer
Fidelli Perry
Luke Hughes
Joseph Stone
Jas Barclay
Thos Lynch
Jno Barlow
Thos McDonald
Alex Gillis
Jas McNaught
Jno McFadgen
Angus Gillis
Alex McFadgen
Jno McIntyre
Angus McFadgen
Fred McDonald
Jno McFadgen
Est James Yeo
James Yeo
Jno Kilbride
Jno Kilbride
J Moran
Augustine Callaghan
Patrick Gain
James Gain
Thomas Murphy
James Henderson
Jas McArthur & Co.
Phillip Gain
Joseph Marr
MAIN ROAD
WESTERN ROAD
ALBOUS
BAFFERTY RD
ROAD
RAPID
TORY
PENN
LOT

11
Michael Kilbride
Cornelius Kilbride
Vacant
Chapel Farm
James Kilbride
Est. James Mc Na
Vacant
John C
David
Jas
Theo. Lake
Gains Creek
LUKE ROAD
MURRAY RD
Grist Mill
Saw Mill
FOXLEY RIVER
Jr.
Yeo 360
Dennis Kilbride 120
William Moran 50
Andrew Moran 61
Lawrence Hughes 100
James Moran 100
Michael Bulger 100
Est. Jas. Finnen 100
Timothy Finnen 25
Vacant
J. C. Keefe
Phillip
Phillip Gain
ROAD TO SAND HILLS
Jno. Bulge
Augustine Ca
Jno. Yeo 50
Keys
Theo.s Ramsey 35
School Land
Joseph Murphy 100
Wm Callaghan 22
Theoph. Ramsey 51
M Cunneens
FREDERICK
LOT 11 P.O.
Geo Palmer
Ramsey
Milligan
David Smith
Donald
FIREHALL
William Moran
Edward Finnen
Andrew Moran
R. & J. Ramsay
James Conquest
James Yeo
John Yeo
William Calahan
Thomas Ramsay
Thomas Murphy
James Henderson
William Palmer
Alex. Mc Kay
George P. Palmer
Robert
Archibald Ramsey
Joseph Murphy Store
CONWAY ST
GRAVEL SIDING
Arch Ramsay
Ann Boyle
Kinsman
Jno. Ramsey 100
Arch Ramsey 100
Jno. Mc Intyre 100
Wm Banks 97
David Banks 100
BARLOW ROAD
A. Anderson 100
John Ottoway 100
Mrs. Robt Milligan 65
Arch. Ramsay 65½
Mrs. Hugh Smith 65½
Ambrose Boyle 60
Thomas Mc Lean 50
Geo P. Palmer
Vacant
Patrick Gain
James Gain
Thomas Murphy
James Henderson
Jas. Mc Arthur & Co.
Phillip Gain
Geo. P. Palmer
Wm. H. Palmer
LOT 12

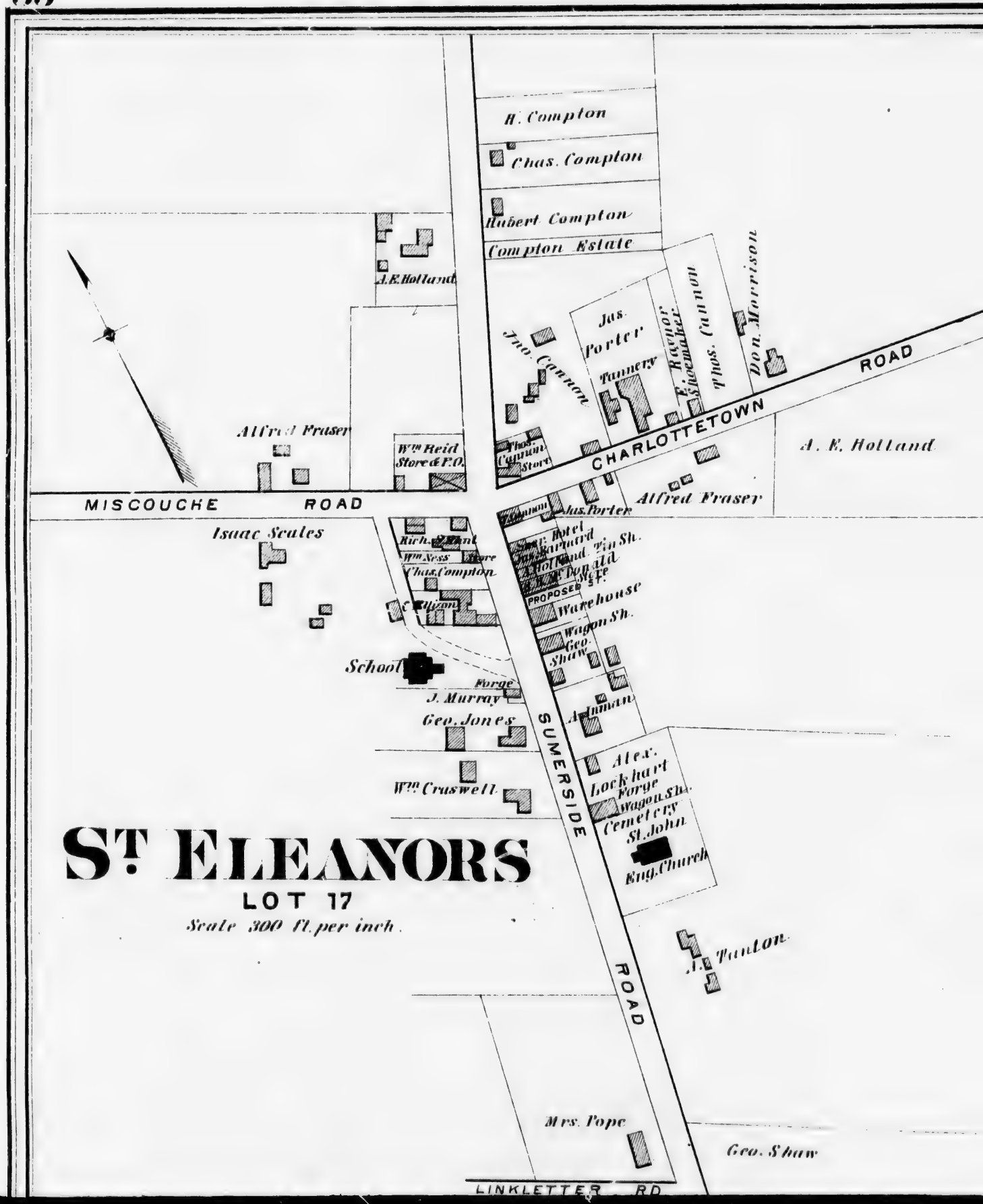
H. Compton
Chas. Compton
Hubert Compton
Compton Estate
A.E. Holland
Jno. Cannon
Jas. Porter Tannery
E. Raynor Shoemaker
Thos. Cannon
Don. Morrison
CHARLOTTETOWN ROAD
A. E. Holland
Alfred Fraser
Wm Reid Store & P.O.
Thos. Cannon Store
MISCOUCHE ROAD
Alfred Fraser
Jas. Porter
Isaac Scales
Wm Ness
Chas. Compton
Hotel
Barnard
Tin Sh.
Donald
PROPOSED ST.
Warehouse
Wagon Sh.
Geo. Shaw
School
Forge
J. Murray
Geo. Jones
A. Inman
SUMERSIDE ROAD
Alex. Lockhart
Forge
Wagon Sh.
Cemetery
St. John
Eng. Church
Wm Craswell
ST ELEANORS
LOT 17
Scale 300 ft. per inch.
J. Tanton
Mrs. Pope
Geo. Shaw
LINKLETTER RD

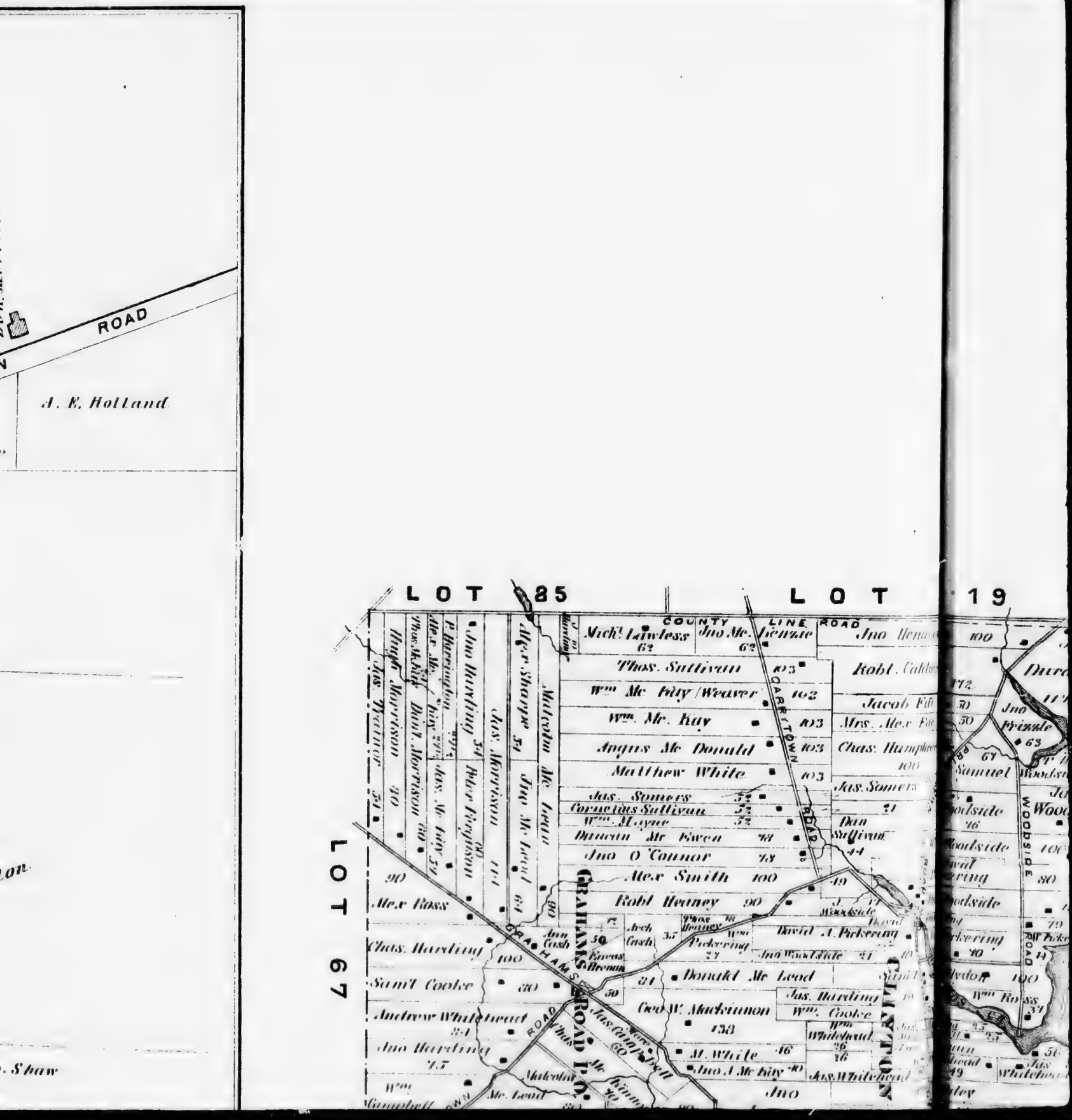
ROAD
A. E. Holland
LOT 85
LOT 19
LOT 67
COUNTY LINE ROAD
Mich. Lawless 62
Jno Mc. Kenzie 62
Thos. Sullivan 103
Wm Mc Fily (Weaver 102
Wm. Mc. Kay 103
Angus Mc Donald 103
Matthew White 103
Jas. Somers 52
Cornelius Sullivan 52
Wm. Mayne 52
Duncan Mc Ewen 48
Jno O'Connor 48
Alex Smith 100
Robt Heiney 90
Alex Ross
Chas. Harding 100
Sam'l Cooke 80
Andrew Whitehead 34
Jno Harding 45
Wm Campbell
Alex Sharpe 54
Jas. Morrison 54
Jno Harding 54
Jno Mc Leod 54
Malcolm Mc Leod
Jas. Morrison 54
Jas. Morrison 30
Hugh Morrison 30
Jas. Morrison 54
Jas. Somers
Robt. Calder
Jacob Fife
Mrs. Alex Fife
Chas. Humphrey 100
Jas. Somers
Dan Sullivan 44
David A. Pickering
Jno Woodside 21
Donald Mc Leod
Jas. Harding
Wm. Cooke
Wm Whitehead 26
Jas. Whitehead
Geo W. Mackinnon 138
M. White 46
Jno A. Mc Fily 30
Jno
Jno Henderson 100
Jno Prinzle 63
Samuel
Woodside 46
Wm Ross 34
GRAHAMS ROAD P.O.
CARRITOWN ROAD
GRAHAMS ROAD
WOODSIDE ROAD
CLINTON

QUEENS CO.

P. E. I.

Scale 50 Chains to One Inch

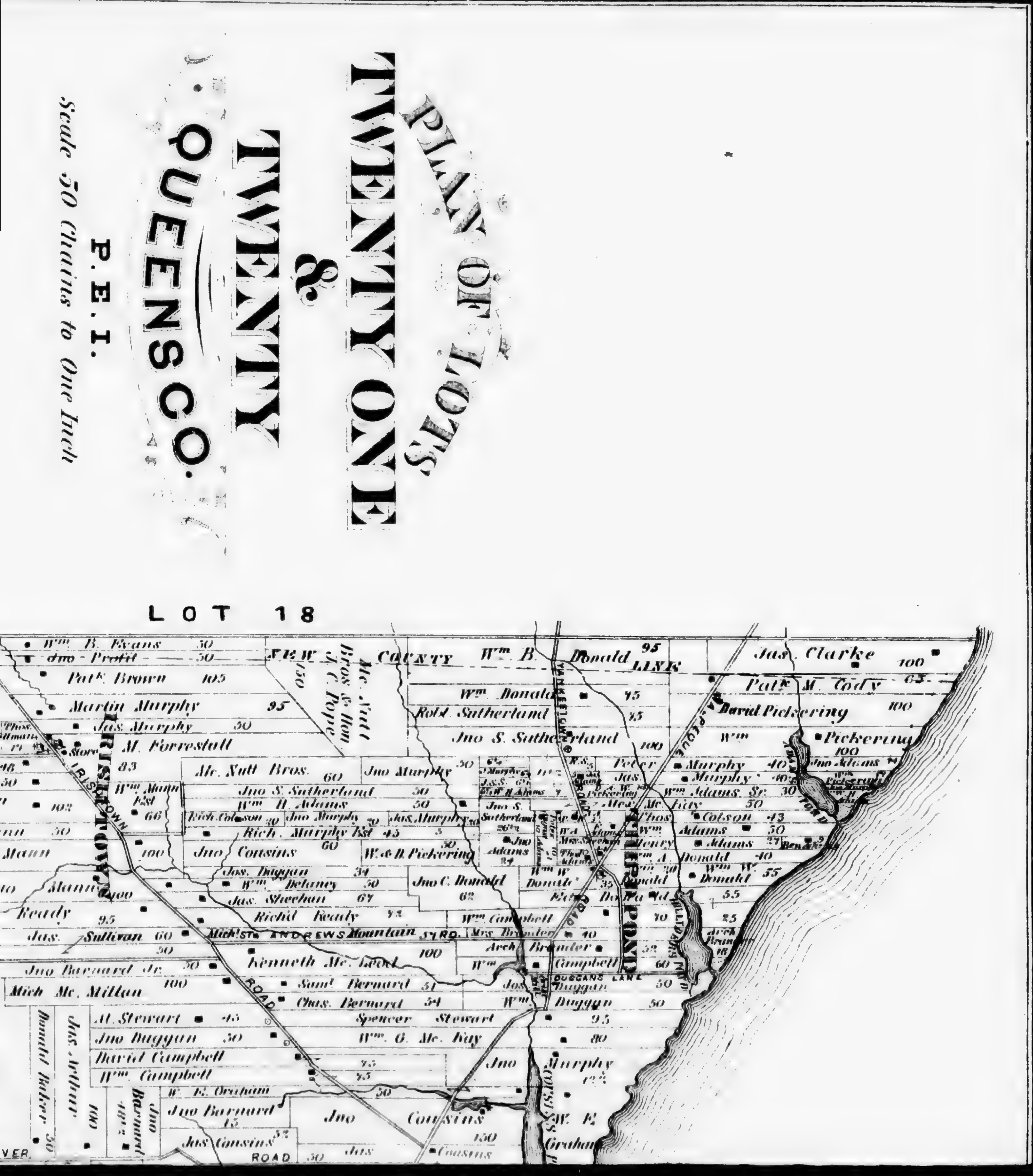
PLAN OF LOTS
TWENTY ONE
&
TWENTY
QUEENS CO.
P. E. I.
Scale 50 Chains to One Inch
LOT 18
Wm. B. Evans 50
Jno Profit 50
Patk. Brown 105
Martin Murphy 95
Jas. Murphy 50
M. Forrestall
NEW COUNTY LINE
Mc. Nutt Bros & Hon. J. C. Pope
Wm. B. Donald 95
Jas. Clarke 100
Patk. M. Cody 65
Wm. Donald 45
Robt. Sutherland 45
David Pickering 100
Jno S. Sutherland 100
Wm. Pickering 100
YANKEETOWN
IRISHTOWN
Mc. Nutt Bros. 60
Jno Murphy 50
Jno S. Sutherland 50
Wm. H. Adams 50
Rich. Murphy Est 45
Jno Cousins 60
W. & D. Pickering
Jno C. Donald 62
Jas. Duggan
Wm. Delaney 50
Jas. Sheehan 67
Richd Ready 73
Wm. Campbell
Sullivan 60
ST. ANDREWS Mountain ST. RD.
Kenneth Mc. Leod 100
Arch. Brander
Campbell 60
DUGGANS LANE
Jno Barnard Jr. 50
Mich Mc. Millan 100
Saml. Bernard 51
Chas. Bernard 54
Jos. Duggan 50
Wm. Duggan 50
M. Stewart 45
Spencer Stewart
Jno Duggan 50
Wm. G. Mc. Kay
David Campbell 45
Wm. Campbell 45
W. E. Graham 50
Jno Barnard 45
Jno Cousins 150
Jas. Cousins
Jno Murphy
W. E. Graham
Jas. Arthur 100
Donald Baker 50
Jno Barnard
ROAD
RIVER
Murphy
Adams
Colson
Donald
Wm. Adams Sr. 30


Mrs. Pope
Geo. Shaw
LINKLETTER RD.

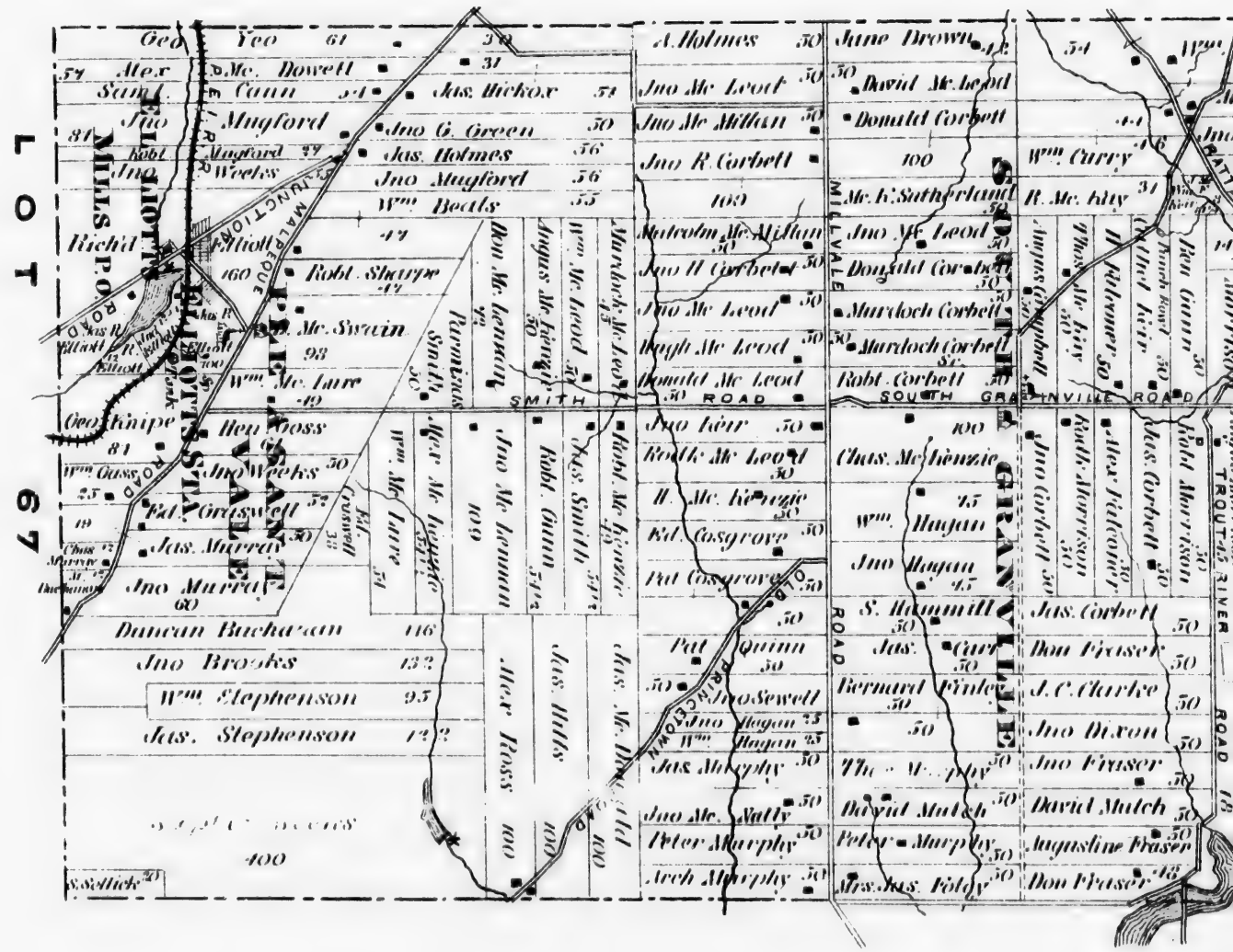
LOT 67
MILLS P.O.
ELLIOTT'S MILLS
ELLIOTT'S VALLEY
MALDEGUE
WASHINGTON
ROAD
Geo. Knipe
Alex. Dowell
Sam'l. Cann
Jno. Mugford
Robt. Mugford
Jno. Weeks
Richd. Elliott
Robt. Sturgeon
Mr. Swain
Wm. McLaire
Ben. Cross
Jno. Weeks
Ed. Crawswell
Jas. Murray
Jno. Murray
Duncan Buchanan
Jno. Brooks
Wm. Stephenson
Jas. Stephenson
Jas. Hickox
Jno. G. Green
Jas. Holmes
Jno. Mugford
Wm. Beals
Ben. McLennan
Angus McLeod
Wm. McLeod
Murdoch McLeod
Parmenas Smith
Wm. McLaire
Alex McLennan
Jno. McLennan
Robt. Cann
Jas. Smith
Robt. McKenzie
Alex. Ross
Jas. Mills
Jas. McDonald
SMITH ROAD
A. Holmes
Jno. McLeod
Jno. McMillan
Jno. R. Corbett
Malcolm McMillan
Jno. H. Corbett
Jno. McLeod
Hugh McLeod
Donald McLeod
Jno. Kerr
Robt. McLeod
H. McKenzie
Ed. Cosgrove
Pat. Cosgrove
Pat. Quinn
Jno. Sewell
Jno. Hagan
Wm. Hagan
Jas. McCarty
Jno. McNally
Peter Murphy
Arch. Murphy
PRINCETOWN ROAD
June Brown
David McLeod
Donald Corbett
Mr. E. Sutherland
Jno. McLeod
Donald Corbett
Murdoch Corbett
Murdoch Corbett
Robt. Corbett
MILLVALE ROAD
SOUTH GRANVILLE ROAD
Chas. McKenzie
Wm. Hagan
Jno. Hagan
S. Hammill
Jas. Carr
Bernard Finlay
Thos. McCarty
David Mulch
Peter Murphy
Mrs. Jas. Foley
Wm. Curry
R. McKay
Angus Campbell
Thos. McKay
H. Bloomer
Ched. Kerr
Ben. Cann
Jas. Corbett
Ruth Morrison
Alex. Falconer
Jas. Corbett
Robt. Morrison
Jno. Corbett
Jas. Corbett
Don. Fraser
J. C. Clarke
Jno. Dixon
Jno. Fraser
David Mulch
Augustine Fraser
Don. Fraser
TROUT RIVER ROAD

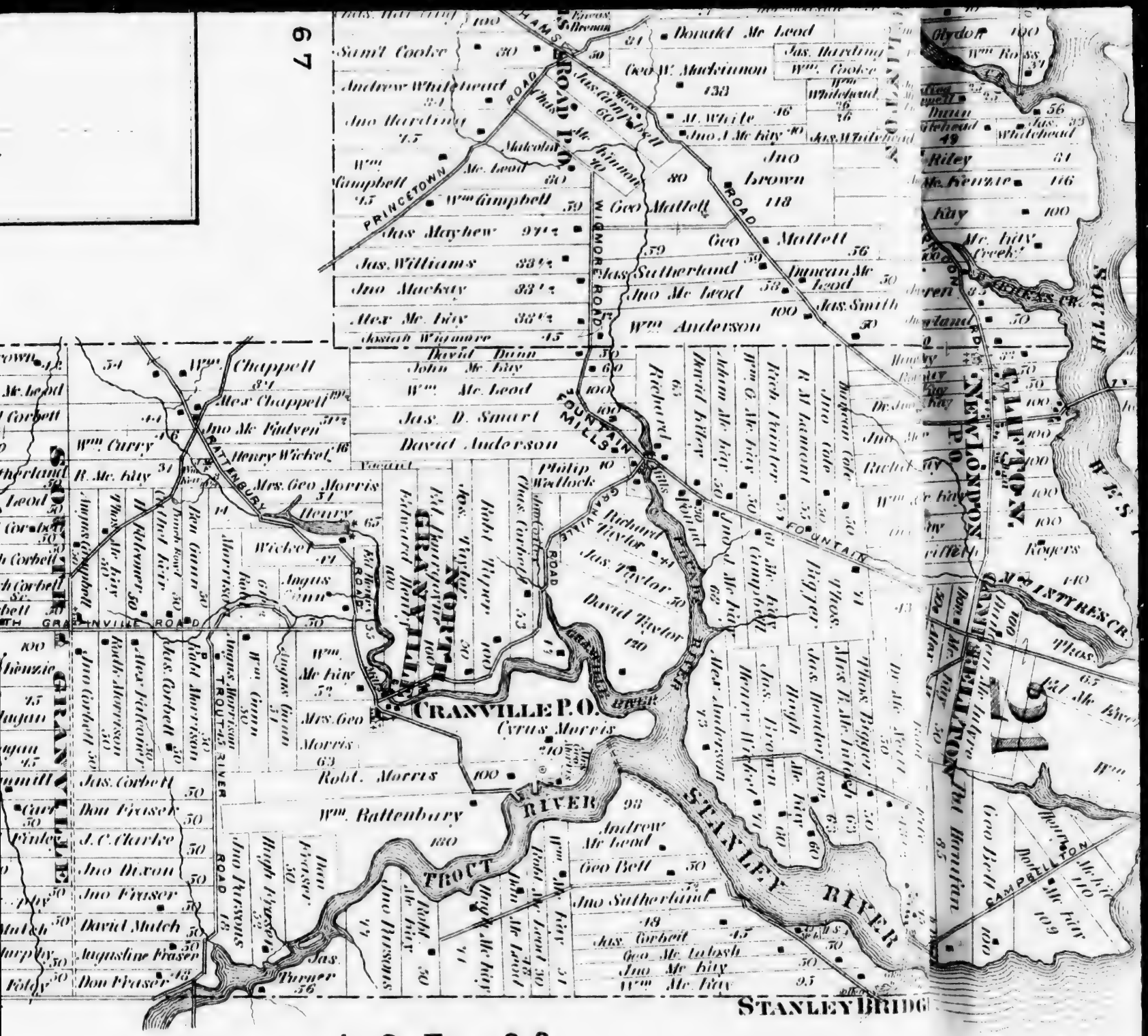
HAMILTON ROAD P.O.
PRINCETOWN ROAD
WIGMORE ROAD
FOUNTAIN MILLS
GRANVILLE ROAD
GRANVILLE
GRANVILLE P.O.
Cyrus Morris
TROUT RIVER
STANLEY RIVER
STANLEY BRIDGE
NEW LONDON P.O.
NEW LONDON
ELLINTON
CAMPBELLTON
SOUTH
LOT 22

GRENVILLE
OR
NEW LONDON BAY
New London Light
Fishing Stations
FRENCH RIVER P.O.
LONG RIVER P.O.
GREENWICH
LONG RIVER
FRENCH RIVER
LOWER RIVER
SOUTH WEST RIVER
ADAMS CR.
OAKER CR.
WESTTYRES CR.
TYRES CR.
CLIFTON
NEW LONDON
LINTON
Jas. Arthur
Robt. Johnson
Robt. Gillespie
Jas. Bell
Jas. Orr
Benj. Mc. Leod
Thos. Pillman
Geo. Mc. Pherson
Jas. Marks
Jas. Reid
Chas. Lawler
Jas. Lamont
Joseph Harding
Colin Mc. Kenzie
Thos. Bigger
Geo. Bell

Jno Barnard Jr.
Kenneth Mc. Leod
Wm Campbell
Jas Duggan
Wm Duggan
Dugans Lane
Mc. Millan
Sam'l Bernard
Chas. Bernard
Spencer Stewart
Wm. G. Mc. Kay
Jno Murphy
Jas. Arthur
Bamfd Baker
Al. Stewart
Jno Duggan
David Campbell
Wm. Campbell
W. E. Graham
Jno Barnard
Jno Cousins
Jas Cousins
Jas. Cousins
Jas. Doyle
Wm Payntor
Jas. Cousins
Murdoch
Mc. Leod
Jno Campbell
Kenneth Mc. Leod
Wm & Alex Ramsay
W. & J. Campbell
Jno Campbell
Campbell Pond
Park Corner P.O.
Donald Montgomery
Mrs. Montgomery
Donald
Chas Barnard
Kenneth Mc. Leod
Rich. Pillman
Jno Pillman
Geo Mc Kenzie
Jas Pidgeon
Amd. Mc Leod
Geo Mc Kenzie
Jno Stewart
Joseph Harding
Jno Pidgeon
Cape Bryon
Cape Lenitel
Sam'l Martin
Jno Cousins
Wm Cousins
Wm Mc Kay
Ebenezer River P.O.
Wm Johnson
Joseph
Wm Paynter
Jno Campbell
Wm Ramsay
Jno Pidgeon
Jno Murphy
Jno Cousins
Jas Cousins
Jas Doyle
Jno Campbell
Donald Montgomery
Mrs. Montgomery
Donald
Mrs. Montgomery
Kenneth Mc. Leod
Jno Pillman
Geo Mc Kenzie
Jas Pidgeon
Amd. Mc Leod
Geo Mc Kenzie
Jno Stewart
Joseph Harding
Jno Pidgeon
Cape Bryon
Cape Lenitel
Sims
Road
Cape
N. 176 rs
N
Gulf of St. Lawrence

FARM RES'ES OF SAM'L DRAKE & SON WM. H. DRAKE, POWNAL, LOT 49 P. E. I.



"HARBOR MOUTH" FARM, RES OF NEIL STEWART, LOT 48 P. E. I.



"PARK CORNER," RES. OF HON. DON. MONTGOMERY, PARK CORNER, LOT 21 P. E. I.

RES. OF DR. JOHN G. MC KAY, CLIFTON, LOT 21, P. E. I.



"POINT FARM," RES OF HENRY HYDE, WEST RIVER, LOT 32, P. E. I.



FARM RESIDENCE OF EWEN HENDERSON, CLYDE RIVER, LOT 31 P. E. I.

"CHERRY BANK" FARM RES. OF JOHN ROBERTSON, LONG CREEK LOT 65 P. E. I.

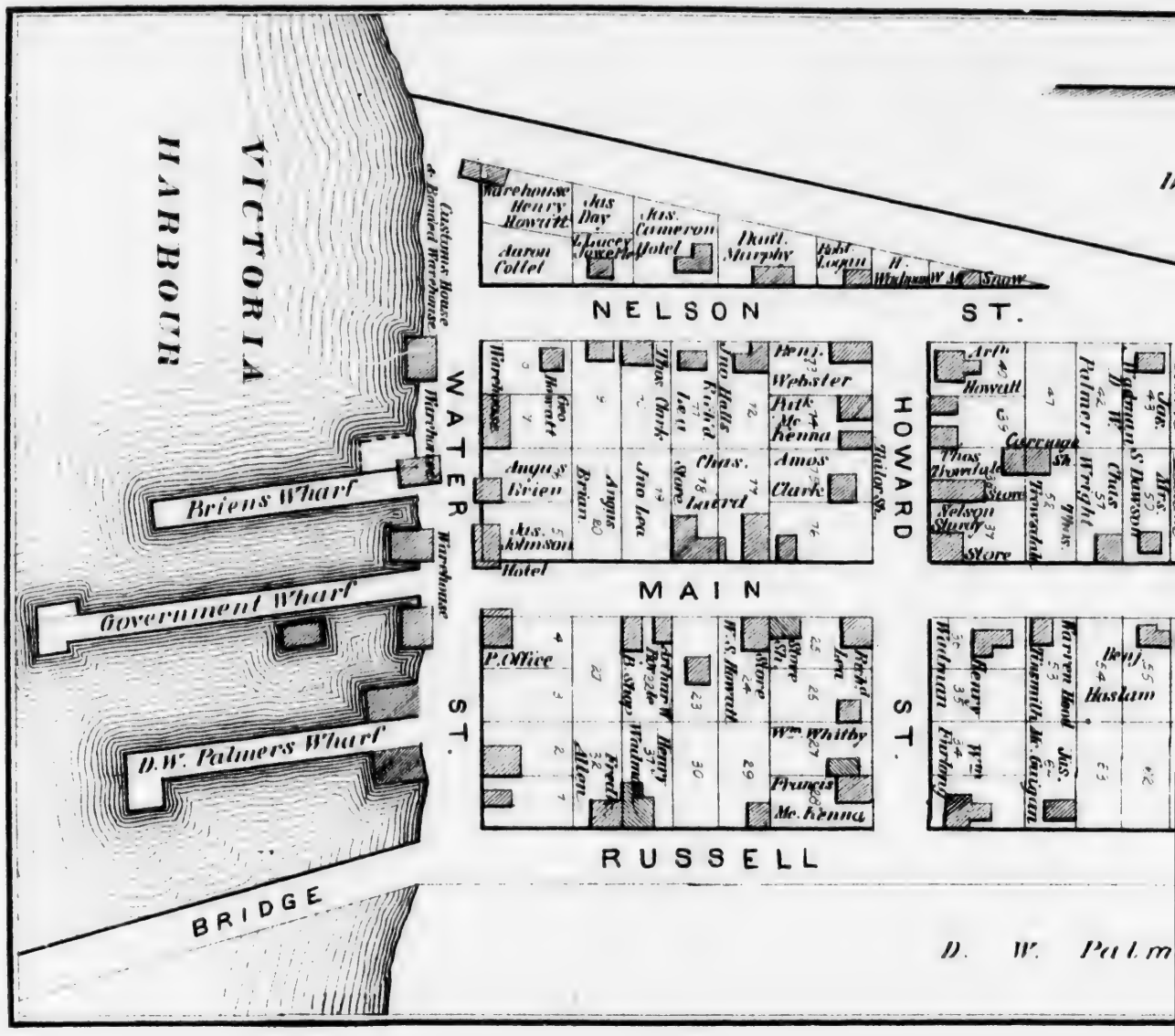
VICTORIA
HARBOUR
Customs House & Bonded Warehouse
Warehouse
Briens Wharf
Warehouse
Government Wharf
D.W. Palmers Wharf
BRIDGE
WATER ST.
NELSON ST.
Warehouse Henry Howitt
Jas Day
Jas. Cameron Hotel
Aaron Cottel
Dan'l. Murphy
Robt Logan
H. Wadman
W. M. Snow
MAIN
HOWARD ST.
Warehouse
Geo Barratt
Angus Brien
Jas. Johnson Hotel
Thos Cook
Jno Lea
Jno Halls
Richd Lett
Chas. Lacerd
Store
Henj. Webster
Rich Mc Kenna
Amos Clark
Tailor St.
Arch Howatt
Thos Thomson
Nelson Sturdy
Store
Cocrane St.
Howatt
Thos Wright
Palmer
Jas.
Chas
Mrs. Dawson
RUSSELL ST.
P. Office
Arthur W. Henry
B. Stop
Wadman
Fred Allen
W.S. Howatt
Store
Richd Lea
Wm Whitby
Francis Mc. Kenna
Warren Hood
Jas. Haslam
Henry
Wadman
Fitzsmith
Mc. Gaggan
Wm Fitzhenry
D. W. Palmer

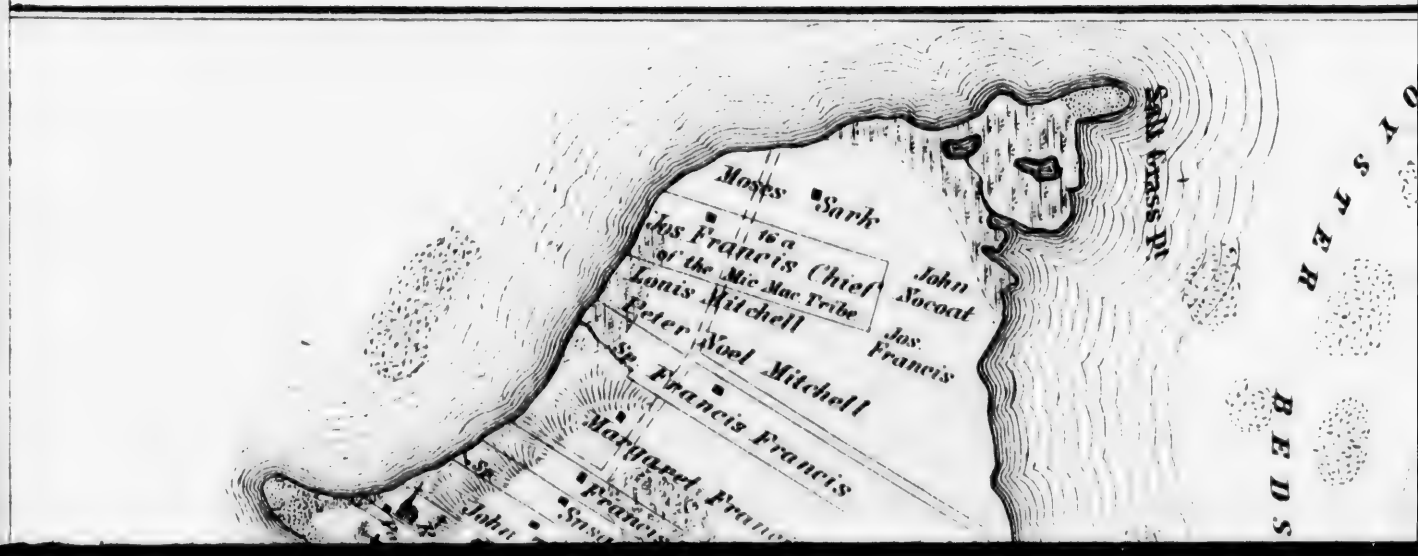
Salt Grass Pt
Moses Sark
Jos Francis Chief of the Mic Mac Tribe
John Socoat
Jos. Francis
Louis Mitchell
Peter Noel Mitchell
Sr. Francis Francis
Matharet Francis
Francis
Susan
John
BEDS
OYSTER

VICTORIA

LOT 29

Scale 200 Feet to an Inch

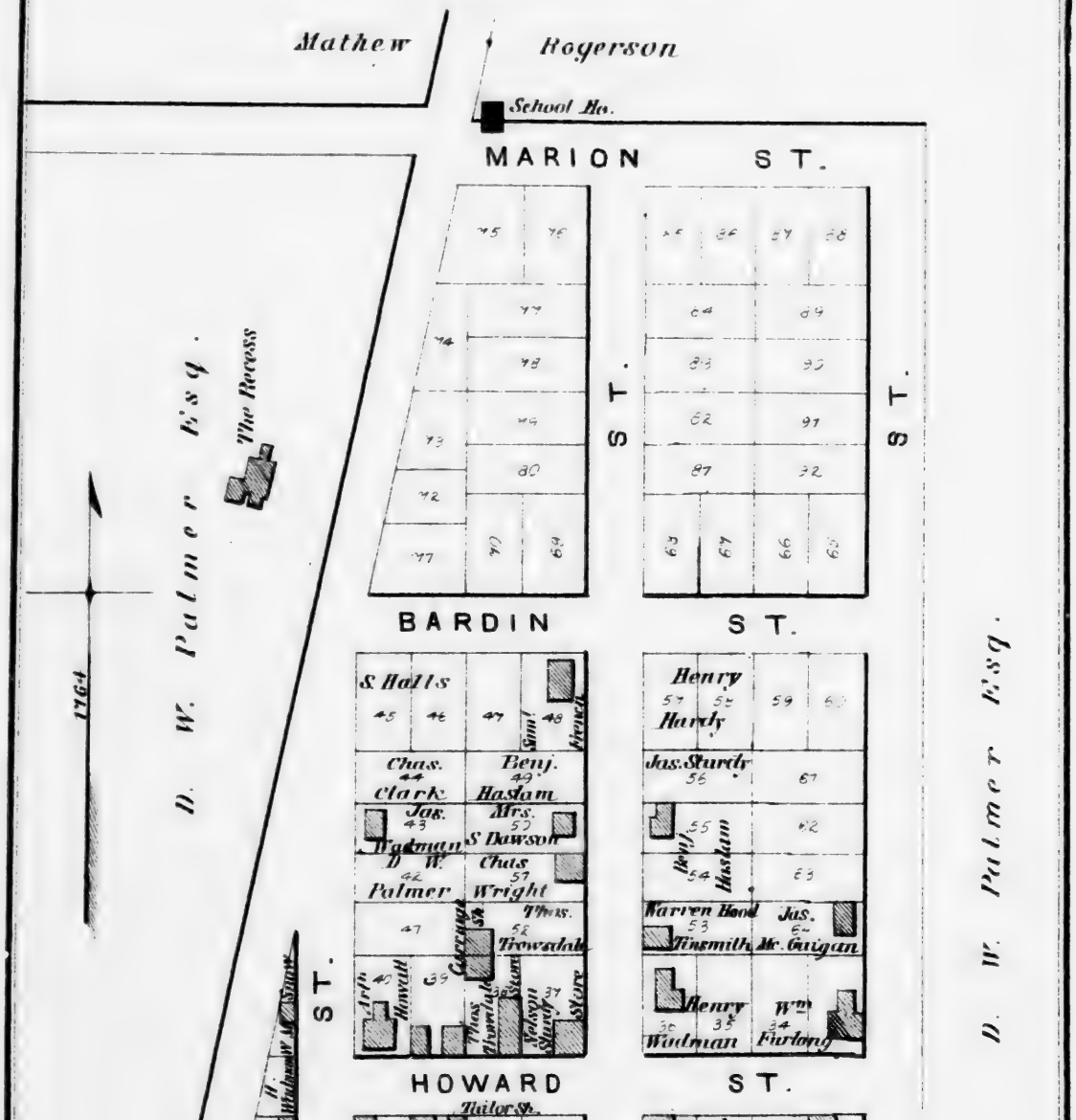

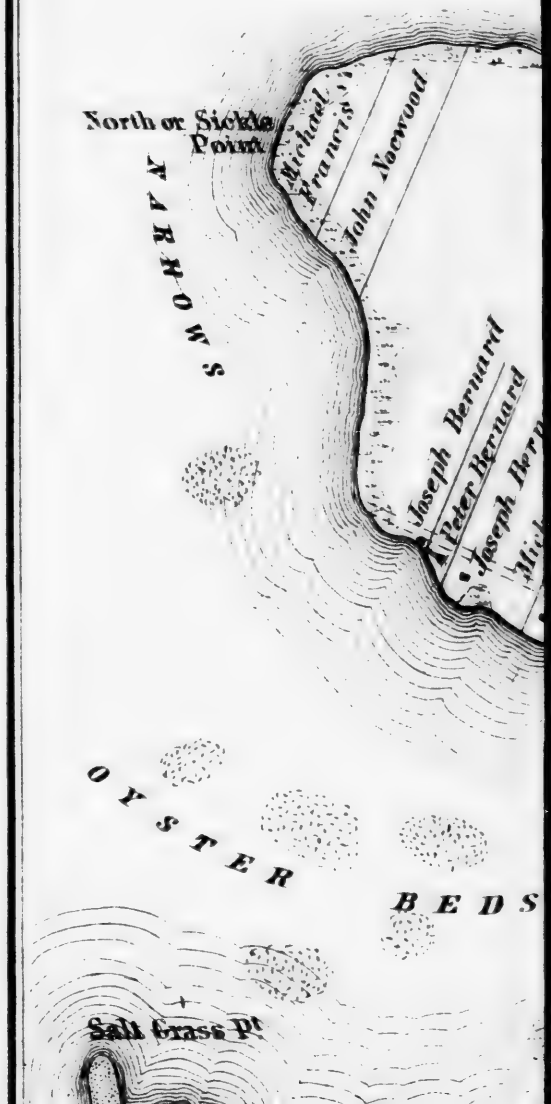

TER
BEDS
Paul Snake
And Dominic
Jas Labob
Peat Bog
Peat Bog
Peat Bog
Contains 1520 Acres
Barrens
and
Peat Bog
Hubert Labob
Peter Snake
Mrs Charlotte Labob
Gull Point
ROAD
MAN
Goose Id
Oyster Point
Jas Francis (Chief of the Mic Mac Tribe)
John Socoat
Jas Francis
Louis Mitchell
Peter Noel Mitchell
Sr. Francis Francis
Margaret Francis
Francis Thomas
Susan Francis
John Thomas
School
R C Church
Par House
Noel Dominic
John Socoat
Peter Snake
Joseph Snake
Thos Thomas
Stephen Snake
Noel Toney
Mag 1764

MAP OF
LENNOX ISLAND

Reserved by the Government for the use of the Indians.

Scale 20 Chains to one Inch

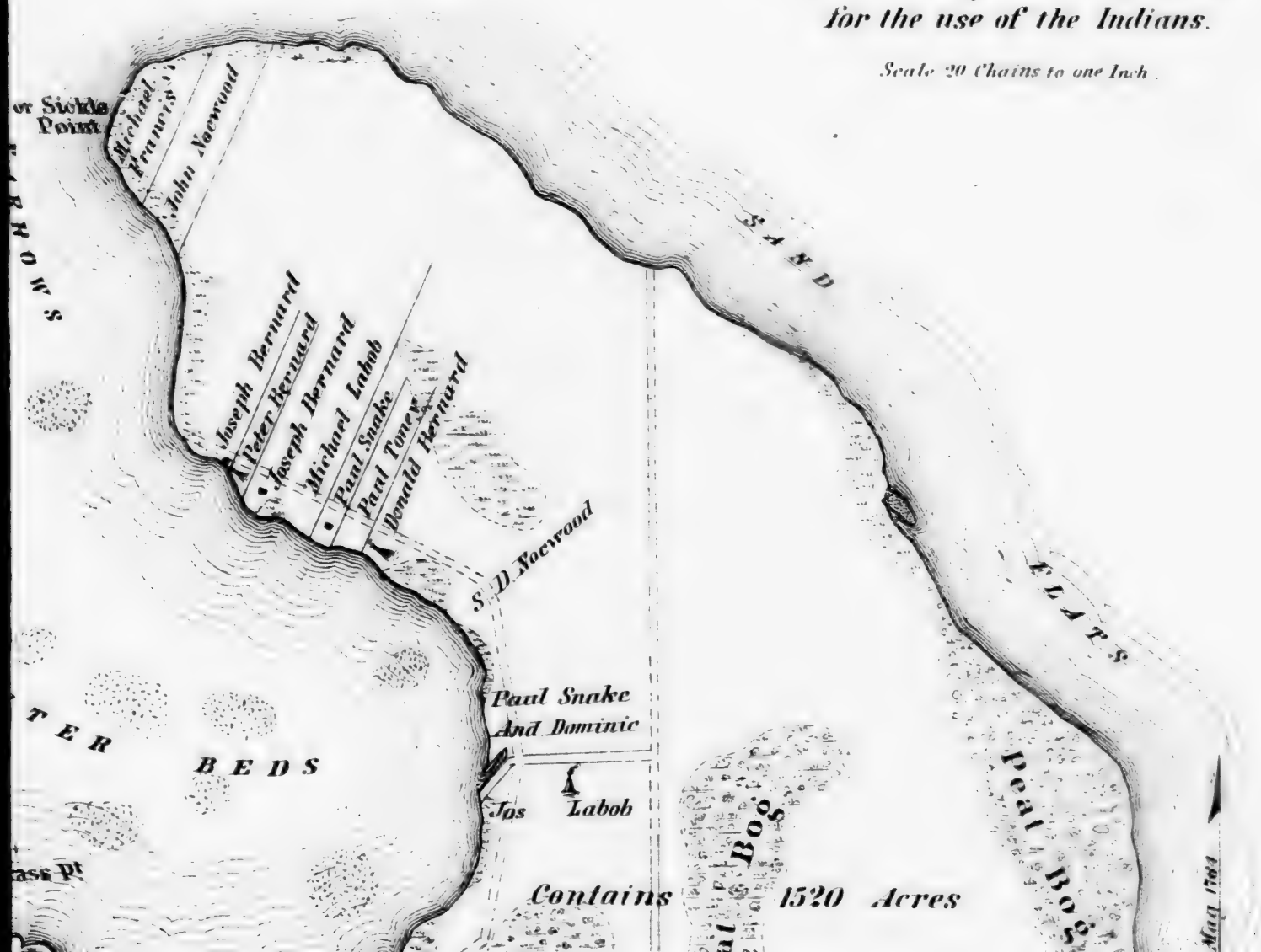

IMAGE EVALUATION
TEST TARGET (MT-3)

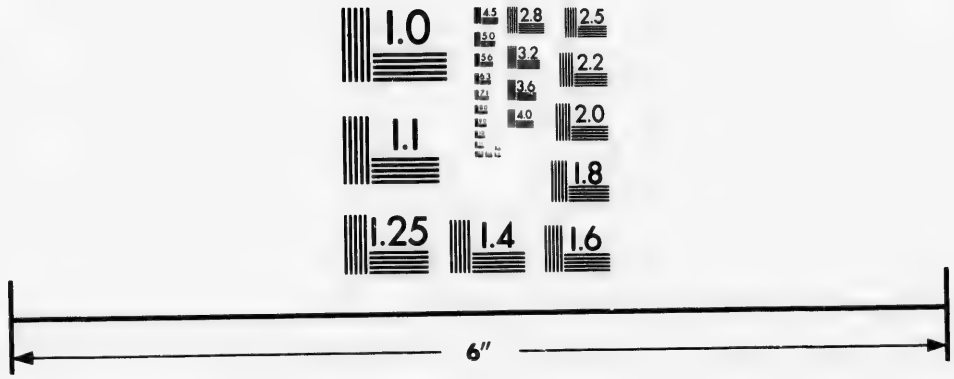

Photographic Sciences Corporation

23 WEST MAIN STREET
WEBSTER, N.Y. 14580
(716) 872-4503

2.8
3.2
3.6
4.0
2.5
2.2
2.0
1.8
1.6
1.1
1.0

LOT
LOT 30
Angus Mc Donald 50
Norman Maclennan 50
Jno. & Murdock Mc Leod 200
Alexander Mc Leod 100
Kenneth Mc Innis 50
Murdock Maclennan 100
Free Church
Orange Hall
Norman Maclennan 100
DUFFERIN ROAD
Aler Mc Leod 50
Neil Mc Leod 100
Aler. Mc Donald 50
Aler Mc Leod 50
Jno. Mc Kinzie 50
Aler. Mc Innis 100
Isabel Mc Leod 30
Jno Mc Leod 57
Wm Mc Leod 52½
Malcolm Mc Leod 90
Jno. Mc Kay 90
Allan Mc Leod 90
Neil Mc Leod 90
Allan Mc Leod 90
Neil Mc Kay 90
Norman Mc Leod 90
Jno. B. Mc Leod 90
Jno. Mc Leod 90
HARTSVILLE P.O.
Jno. Mc Kenzie
Don. Stewart
Duncan Nicholson
Edmond Crabbe 50
Jno. Craswell 80
Saw Mill
Shingle Mill
CLYDE P.O.
STATION
Norman Mc Leod 50
Jno. Mc Leod 62½
Jno. Mc Leod 66½
Aler. Mc Leod 50
Aler. Bohannan 75
Jno. Mc Leod 70
Jno. Mc Leod 70
Malcolm Gillis 70
Norman Mc Leod 95
Daml. Mc Lennan 67
Stevenson
Andrew Stephenson 100
Jno. Ferr
M. Mc Lenn 51
Mrs R. Mc Le 58
41
Andrew Flanna
Duncan Mc Leod 37
Arch. Mc Queen 100
Jno. Mc Leod 60
Allan Mc Swain 100
Don. Nicholson 50
Don. Mc Leod 50
Wm. Jewell
Edmond Crabbe 50
Saw & Shingle Mill
Mrs. J. Devine
R. P. Bagnall
Heirs E.C. Bagnall
Jno. Nicholson 50
Donald Mc Kinnon 55
Neil Mc Neil 50
G.A. Rattenbury 50
Murdock Mc Leod 62
Richard Sillphant 66
Andrew Wilson 50
B.S.
Angus Nicho
Wm Way
Jno Mc Neil
Theo Mc Leod
M. Tearnie 30
Duncan Mc Leod 100
Jno. Matheson 75
Christopher Matheson 31½
Aler. Cummings 37½
R.R.
Duncan Nicholson 44
Duncan Matheson 60
Peter Meikle 60
Donald Mc Lean 48
Norman Campbell 111
Donald Campbell 49
Jno. Mc Innis 52
Murdock Mc Pherson 50
Dougald Mc Pherson 50
D. E. Campbell 55
Neil Campbell 62
A. Mc Pherson 51
Robt. Carr 51
Aler. Mc Innis 50
Mc Donald 50
Heirs of Kenneth 50
Aler. Mc Innis 50
Jno. Cummings 50
Aler. Cummings 50
Jno. C. Mc Leod 50
Malcolm Nicholson 50
Mrs Radk. Mc Leod 50
Radk. Mc Leod 50
Kenneth Mc Donald 50
J. Patterson 25
R Mc Leod 25
Allen Spence 50
W. Sentiner 54½
E. Jewell 25
D. Nicholson 60½
Thos. Darke 63
Hugh Mc Kinnon 100
Eman Jewell 50
Thos. Darke 100
Allen Spence
Landlyn Mc Le
Arch
Wm. Sentiner 75
Wm. Mc Kinnon
Sam. Sillphant 50
Wm. Hernard 25
Wm. Mc Kinnon 25
X. Wickham 40
Rich. Bagnall 100
Rich. Bagnall 40
Mc Kinnon
M. J. Mathewson 73½
Murdock Mc Leod
D. Sillphant 71
E. Mc Kinnon
M. J. Mathewson
Malcolm Mc Ki
Jno. Martin
Chris
HUNTER RIVER
Hotel
Jas. Patterson 113
M. White 45
Lem Moore 45
Ed. Way 45
Wm Way 45
Ed. Way 72
Ed. White 59
Rob. Stevenson 61
Ben Gamester
A. Stewart 68
E. Beaton 78
REMNIE'S ROAD
Jno. Mc Innis

LOT
21
Stevenson 80
Andrew Stephenson 100
Jno. Ferris 50
M. Mc Lennan 51
Mrs R. Mc Lennan 58
41
Andrew Flannagan 62
Malcolm Gillis 67
Dunl. Mc Lennan
Alex. Bohannan 73
Jno. Mc Leod 70
Jno. Mc Leod 70
HAZEL GROVE
NEW PRINCETON ROAD
Mrs. M. Hill 50
Mrs. M. Hill 104
Wm. Stephenson Jr. 100
David Bartram 30
Saml. Pond 100
Jas. Pond 63
Farquhar Beaton 53
Jno. Ferris 55
Jno. Bartram 44
Jno. Mc Leod 62½
Malcolm Mc Donald 40
Duncan Mc Lean 50
Nicholas Nicholson 50
Allan Mc Klinnan 68
Wm. Mc Lean 68
Jas. Bagnall 69
R. P. Bagnall 100
Heirs E. C. Bagnall 50
Jno. Nicholson 50
Donald Mc Kinnon 50
Neil Mc Neil 50
G. A. Rattenbury 50
Jock Mc Leod 62
Jno. Bagnall 130
Angus Nicholson 50
Jno. Mc Neil 66
Wm. Way 50
Theo Mc Leod
Hugh Mc Lennan 50
Saw Mill
Richard Bagnall
Heirs E. C. Bagnall 100
HAZEL GROVE P.O.
Joseph Bagnall 100
Heirs E. C. Bagnall
Jno. S. Bagnall
Jno. Gamester 50
Jas. Thompson 50
Hugh McKenna 50
Thos. Bartram 50
Henry Hickox 50
Edward Kelly 50
Chas. Mc Innis 50
Jno. Campbell 50
Jno. Mc Donald 50
Jno. Welsh 55
David Match 50
Jas. Andrews 50
David Bartram 50
Felix Mc Kenna 53
Andrew Doirant
Peter Doirant 30
Geo. Stephenson 30
Stephen Weeks 50
Francis Murphy 107
Stephen Mc Innis 43
Thos. Murphy 102
Zac. Rodgers
M. Peters
Danl. Ross
Dan. Gallant
Thomas Gallant
C. Dickieson 150
Jno. Mc Kenna 50
Jonas Peters 54
Jno. Goodman 54
Patrick Carrain
Felix Mc Kenna
Michael Mc Lear
Francis Connolly
Jno. Harl 50
ST. PATRICKS
P. Goodman
Thos. McKenna
Jas. Mc Guiggan 73
Edw. Cosgrove
Patk. Murphy
Jno. Traynor 100
Thos. Cosgrove 52
Jno. Green 30
Wm. Bal
Saw Mill
Rob. Mc Millan 230
Mrs. Mc Guiggan
Owen Mc Kenna
Pat. Mc Kenna
H. Harrel Jr. 50
Felix Mc Kenna 98
Mrs. Octavus Peters 75
Gilbert Peters
Victor Gallant
Maurice Peters
Dochon Peters
Lamin Gallant 50
Lamont Gallant 25
ST. PATRICKS ROAD
Jas. Mc Lear 50
Jas. Traynor 50
Robt. Auld 50
ST. MARYS ROAD
Peter Peters 50
Jas. Patterson
W. White 45
Lem. Moore 45
Ed. Way 45
Wm. Way 45
Jas. Way 90
G. Brown 46
H. Mc Innis 45
M. Doucette 22
H. Mc Innis 22
Jno. Mc Leod 38
Jas. White 38
Edmond Proctor 66
Jno. Andrews 46
Jno. White 23
Donald Ross 25
Jer. Lemang
Wm. & Rich. Bagnall
Adam Brown 102
Jas. Procter 136
Jas. Moffatt 133
Mrs. Jas. Sample 100½
Wm. Sample
Robt. Moffatt
Dickerson
RENNIE'S ROAD
Ed. Way 72
Ed. White 59
A. Stewart 68
E. Beaton 78
David Bertram 82
I. Peters
M. Peters
Moses Doucette
Jas. Smith
Jno. Smith
Jas. Mc Donald
Jas. Andrews
Jas. Andrews
White 50
Peter Doucett
Gaudet 52
Doucette 60
Robt. Stevenson 61
Dr. H. Brodie

HOPE RIVER P.O.
ST. ANN'S
ST. ANNS P.O.
ST. MARYS
NORTH RIVER
Bay Side
Pat. Canning
Jabez Hodgson
Jas. Pendergast
Isaac Canning
Pat Reid
John Simpson
John Caughlan
Pat. Reid
Jno. Fleming
Dan'l. McCann
Felix Murphy
Jno. Hogan
Jno. Harrington
Edw. Caughlin
Thos. Cosgrove
John Cosgrove
Wm. Kelley
Mrs Mary McEwen
M. McGuigan
Michael Quinn
Bernard Quinn
Jno. Traynor
Edw. Traynor
Francis Traynor
Wm. Butler
Thos. Murphy
Ewd. Traynor
Jas. Doyle Jr
Jas. Doyle Sr.
Jno. Traynor
Pat. Murphy
Edw. Cosgrove
Junius
Robt. Simpson
Phillip Doyle
Corn Mill
Jno. M. Bell
Michael Harrington
Pat. Burns
Michael McGuigan
Owen McLear
Peter McElmeel
Roman Catholic Ch.
St Anns Ch. Prop
Artemas Traynor
Mary McCardle
Edw. Bassett
Michael Murphy
Simpson
Benj. Andrew
Jas. Bowling
Wm. Simpson
Stephen Danning
Pat. Grady
Moses Welsh
Dan'l. Sullivan
Thos. Sullivan
Heirs Jos. Peneau
Firmeng C. Peneau
Jno. Doirant
Moses Peters
Mat. Redman
Chas. Peters
Lamont Gallant
Lamin Gallant
Dochan Peters
Victor Gallant
Maurice Peters
Gilbert Peters
S. Simpson
F. Doirant
Jos. Peters
M. Doirant
S. Perry
I. Peters
I. Doirant
S. Le Clerc
I. Doirant
P. Blaquère
B. Gallant
A. Le Clerc
J. Blaquère
Jos. Brown
I. Doirant
P. Blaquère
L. Doirant
Peter Le Clerc
Moses Martin
Jno. Peters
Moses Martin
P. Peters
Jno. Clarke
B. Bullman
Jas. Orr
Z. Gallant
J. Martin
P. Peneau
D. Peneau
F. Peneau
A. Doirant
A. Martin
Jno. Tombs
Sam'l. Wyand
Jno. Wyand Jr.
Henry Tombs
Alfred Wyand
Paul Thibeandeau
Peter Beott
F. Peters
Wm. Fraser
Jno. Fraser
Mrs. Sellick
Jno. Beott
M. Peters
C. Peters
Alfred Peters
F. Beott
I. Doirant
Geo. Houston
Jno. Moffatt
Wm. Moffat
Jno. Brown
T. Gallant
S. Doiran
A. Doiran
S. Doira
Jno. & Geo. Sutherland
Alex. Pickering
Robt. Reid
Jno. Reid
Jno. McGuiggan
Felix Murphy
Wm. Cosgrove
Pat. Bulger
Wm. Turner
Jno. Parsons Sr.
Wm. Turner
Jno. Parsons Jr.
Jas. Turner
John Parsons Sr.
Robt. McMillan
Mrs. Ellen Praught
Fredk. Praught
Peter Murphy
Jno. Greenan
Thos. Cosgrove
Robt. Moffatt
Dr. H. Brad
D. Beott
Albert Lar
Reuben Bu
Robt. St
Ed. Brennan
Hen. Peters
Stevenson
Dickey
Moffatt
Lamont Gallant
Lamin Gallant
Dochan Peters
Victor Gallant
Maurice Peters
Gilbert Peters
Pat. Murphy
Edw. Cosgrove
Thos. Cosgrove
Jno. Greenan
Jno. Butler
Robt. McMillan
Fredk. Praught
Mrs. Ellen Praught
Peter Murphy
Francis Murphy
Thos. Murphy
Robt. Moffatt
Dr. H. Brad
D. Beott
Albert Lar
Reuben Bu
Robt. St
Ed. Brennan
Hen. Peters
Stevenson
Dickey
Moffatt

NEW LONDON OR GRENVILLE BAY

LAWRENCE

Jos. Beals 200

SHEPHERD'S POND

Pickerings Pt.

Arthur Simpson 150

Edward Graham

Jas. Graham Jr. 50

Geo. Harker 35

Jas. Orr 100

Geo. Harker 53

Henry Simpson 50

Andrew Clark 30

Wm. D. Clark 30

Simpson 100

Neill 100

Jno. Simpson 138

Jas. Mc Lead 68

Walter Simpson 106

Jas. Mc Kie 90

HOPE RIVER

BAY VIEW P.O

CAVENDISH ROAD

Jas. Harrington 73

East John Stewart 43

Wm. Simpson 43

John C. Clark 43

A. Clark 45

Andrew Cullen 100

Jeremiah Simpson 53

Branch

Mrs. Clement Cullen 125

Lime Kiln

Saw Mill

Grist Mill

Jas. Gates 120

Henry Simpson 85

Aleg. W. Stewart 82

Andrew Clark 55

Wm. D. Clark 55

Wm. 100

Jno. Mc Neill 100

Wm. C. H. Mc Neill 100

Sarah Mc Neill 50

David Mc Neill 50

Mary & Clement 50

Pat^k Mahoney 131

Dennis Higgins 100

John C. Clark

John Dickieson 45

Simon Delaney 46

Jno. Fleming 50

Branch

Pat^k Reid 36

John Simpson 100

John Caughlan 50

Pat^k Reid 29

Jno. Fleming 50

Danl Mc Cann 55

Jas. Holan

Saw Mill

Flour Mill

Jno. Caughlan 25

Wm. Rowling 25

Wm. Power 55

Jas. Simpson 100

Lawrence Hogan 100

Pat. Canning 100

Jabez Hodgson 100

Jas. Pendergast 75

65 1/2

Isaac Canning 76

95 1/2

Junius Simpson 95 1/2

S. Simpson 25

F. Doirant 25

Jos. Peters 25

M. Doirant 25

S. Perry 25

I. Peters 25

I. Doirant 25

S. Le Clerc 50

Jno. Tombs 56

Saml Wyand

Jno. Wyand Jr.

Henry Tombs

Alfred Wyand

Paul Thibeandean

Peter Baett

ROAD

STANLEY

Carriage Shop

Mail

W. M. Church

Hugh Cousins

Chas. Anderson

Jno. Kilmurry

Jas. Anderson

Geo. Garrett

Jno. Wilcock

Robt. Anderson

Duncan Ross

Jno. Fife

Wm. Pickering

Jno. & Geo. Sutherland 71

Alex. Pickering 50

Robt. Reid 50

26

71

75

100

50

50

250

100

Lord Mills

Mrs. Clement

Carding Mill

Saw Mill

Flour Mill

Jas. Holan

Branch

Murdock Mc Pherson 50
Dougald Mc Pherson 50
D. E. Campbell 55
Neil Campbell 62
A. Mc Pherson 51
Robt. Carr 51
D. Mc Leod 33
Thos. Darke 63
Rob! Stevenson 61
F. Mc Mullin 52
Rob! Stead
Jno. Hickox
Ben Gamester 40
Pat Hughes
Laughlin Mc Leod
Allen Spence
Thos. Darke
Chris Proudfoot
Jno. Martin
Malcolm Mc Kinnon
D. Sillliphant
Donald Martin
Donald Mc Leod
Silas Winnicott
Wm. Essery
A. Mc Pherson
Simon Brown
Thos. Orenham
Wm. Brimacomb
Thos. Drummond
Jno. Darke
Wm. Darke
Jno. Meikle
Jno. Cooke
Wm. Essery
Malcolm Mc Lean
Alex. Mc Pherson
Jno. Mc Laughlin
Donald Mc Leod
Arch Mc Pherson
Lime Kiln
Store
LITTLE BURSAY ROAD
Henry Smith
Isaac Smith
Wm. Way
Wm. Barrett
Jno. Crew
Simon Day
Jas. Wares
Elias Roberts
Ben. Barrett
Jno. Hughes

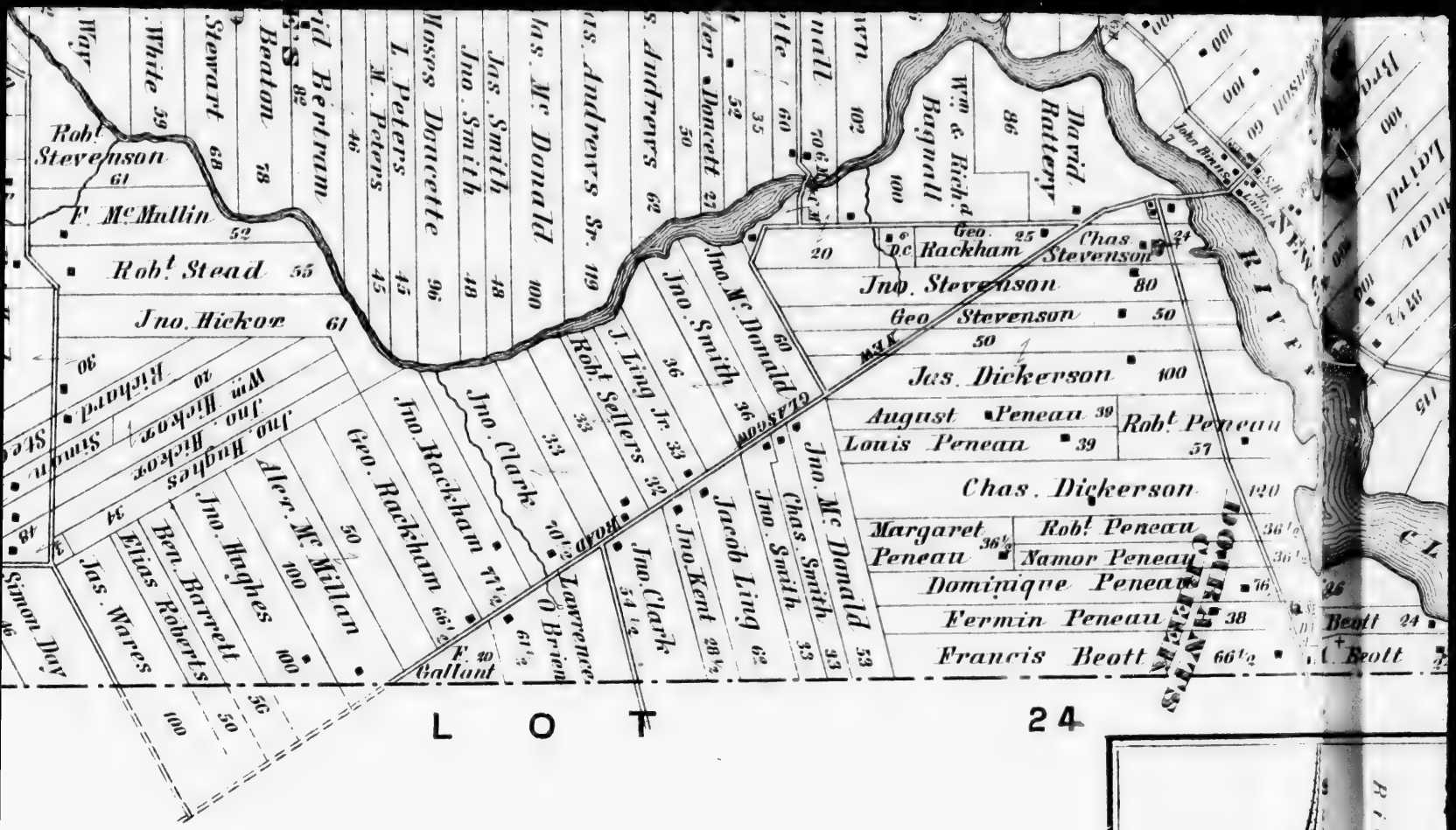
Rob.t Stevenson 61
F. McMullin 52
Rob.t Stead 55
Jno. Hickox 61
Simon Day
Jas. Wares
Elias Roberts 50
Ben. Barrett 56
Jno. Hughes 100
Alex. Mc Millan 100
Geo. Rackham 50
Jno. Rackham 66½
F. 40 Gallant
Jno. Clark 71½
Jno. Clark 54½
O Brien 61½
Lawrence 70½
Rob.t Sellers 33
J. Ling Jr. 33
Jno. Smith 36
Jacob Ling 62
Jno. Kent 28½
Jno. Smith 36
Jno. Mc Donald 60
Chas. Smith 33
Jas. Smith 48
Jno. Smith 48
Moses Doucette 96
L. Peters 45
M. Peters 45
Jas. Mc Donald 100
Jas. Andrews Sr. 119
S. Andrews 62
Doucett 27
Jno. Mc Donald 53
Jno. Mc Donald 60
Jno. Stevenson 80
Geo. Stevenson 50
Jas. Dickerson 100
August Peneau 39
Louis Peneau 39
Rob.t Peneau 57
Chas. Dickerson 120
Margaret Peneau 36½
Rob.t Peneau
Namor Peneau
Dominique Peneau 76
Fermin Peneau 38
Francis Beott 66½
Beott 24
Geo. Rackham 25
Chas. Stevenson 24
Wm. & Rich.d Bagnall 100
David Ratteryr 86
Jno. Hughes
Jno. Hickox
Wm. Hickox 20
Richard 30
Simon
Ste
Bertram
Beaton 78
Stewart 68
White 39
Way
Glasgow
Avon
RIVER
Richard
HUNTER RIVER
LOT 23
LOT 24

HUNTER RIVER

LOT 23

PLAN OF LOTS
22 & 23
QUEENS CO.
P. E. I.
Scale 40 Chains to One Inch
GULF OF ST. LAWRENCE
Chas. Anderson
Sand
Simpson
Jno. Mc Neill
Wm. C. H. Mc Neill
Sarah Mc Neill
David Mc Neill
Neill
Presb. Ch.
J. Mc Neill
Jno. Mc Neill
Robertson
Laird
Chas. Mc Neill
Wm. Mc Neill
Geo. Mc Neill
Wm. Mc Neill
CAVENDISH P.O.
Alex. Mc Neill
Henry
Alexander
Mary & Clement Rae
Bapt. Ch.
Jas. Laird 108
Alex. Mc Neill 97½
J. M. Robertson 58
Alex. Laird 58
Jno. Wyand 83
Sam¹ Wyand 90
50 40
Jas. Mc Instray 44½
Presbyterian Ch Land 44½
Wm Tombs 112
Geo. Mc Kay 66
Wm Smith 50
Jno. Doyle 50
CAVENDISH ROAD P.O.
Wm Smith 100
Alfred Wyand 50
Alex. Wyand 59
Jas. Robertson 100
Wm & Chas. Mc Neill 23
Higgins
Jno. Tombs 56
Sam¹ Wyand 97
Jno. Wyand Jr. 53
Henry Tombs 100
Alfred Wyand 72
Paul Thibeandeau 60
Peter Beott 50
CAVENDISH ROAD
ROAD
1764

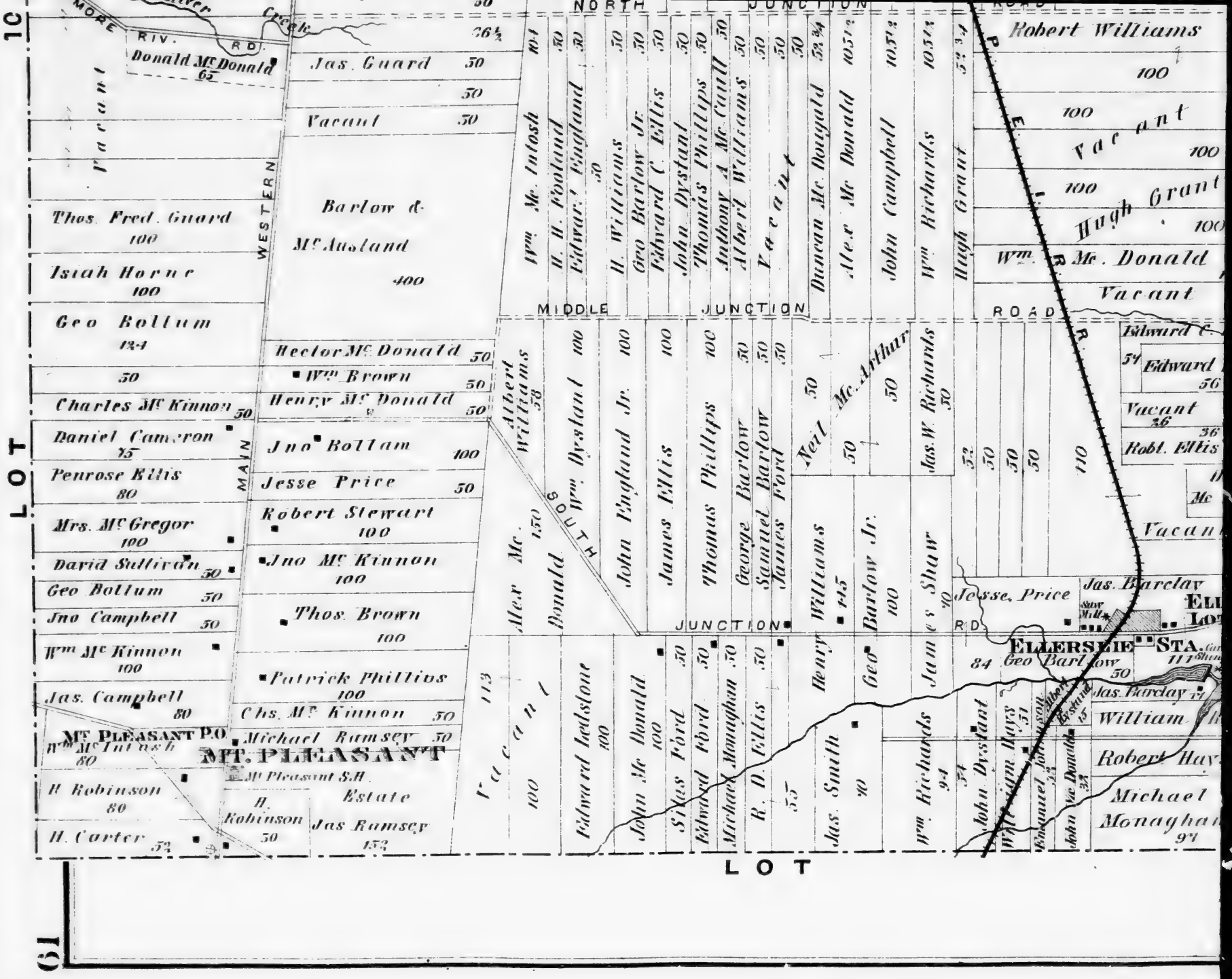
LOT
10
MORE RIV. RD.
Creek
Donald Mc Donald 65
Vacant
Jas. Guard 50
Vacant 50
Barlow & Mc Ausland 400
Thos. Fred. Guard 100
Isiah Horne 100
Geo Bollum 124
Charles Mc Kinnon 50
Daniel Cameron 75
Penrose Ellis 80
Mrs. Mc Gregor 100
David Sullivan 50
Geo Bollum 50
Jno Campbell 50
Wm Mc Kinnon 100
Jas. Campbell 80
Mt Pleasant P.O
Wm Mc Intosh 80
H Robinson 80
H. Carter 52
WESTERN
MAIN
Hector Mc Donald 50
Wm Brown 50
Henry Mc Donald 50
Jno Bollam 100
Jesse Price 50
Robert Stewart 100
Jno Mc Kinnon 100
Thos. Brown 100
Patrick Phillips 100
Chs. Mc Kinnon 50
Michael Ramsey 50
MT. PLEASANT
Mt Pleasant S.H.
H. Robinson 50
Estate Jas Ramsey 152
NORTH JUNCTION ROAD
Wm Mc. Intosh 104
H. H. Poolland 50
Edward England 50
H. Williams 50
Geo Barlow Jr. 50
Edward C. Ellis 50
John Dystant 50
Thomas Phillips 50
Anthony A. Mc Carell 50
Albert Williams 50
Vacant 50
Duncan Mc Dougald 52¾
Alex Mc Donald 105½
John Campbell 105½
Wm Richards 105½
Hugh Grant 52¾
Robert Williams 100
Vacant 100
Hugh Grant 100
Wm. Mc. Donald
Vacant
MIDDLE JUNCTION ROAD
Albert Williams 58
Wm Dystant 100
John England Jr. 100
James Ellis 100
Thomas Phillips 100
George Barlow 50
Samuel Barlow 50
James Ford 50
Neil Mc. Arthur 50
Jas. W. Richards 50
Edward C.
Edward
Vacant 36
Robt. Ellis
Vacant
SOUTH JUNCTION RD
Alex Mc. Donald 150
Vacant 113
Edward Ledstone 100
John Mc Donald 100
Silas Ford 50
Edward Ford 50
Michael Monaghan 50
R. D. Ellis 50
Henry Williams 145
Geo Barlow Jr. 100
James Shaw 90
Jas. Smith 90
Wm Richards 94
John Dystant 54
Jesse Price
Jas. Barclay
Saw Mill
ELLERSLIE STA.
Geo Barlow 84
Jas. Barclay
William
Robert Hay
Michael Monaghan 97
LOT
61

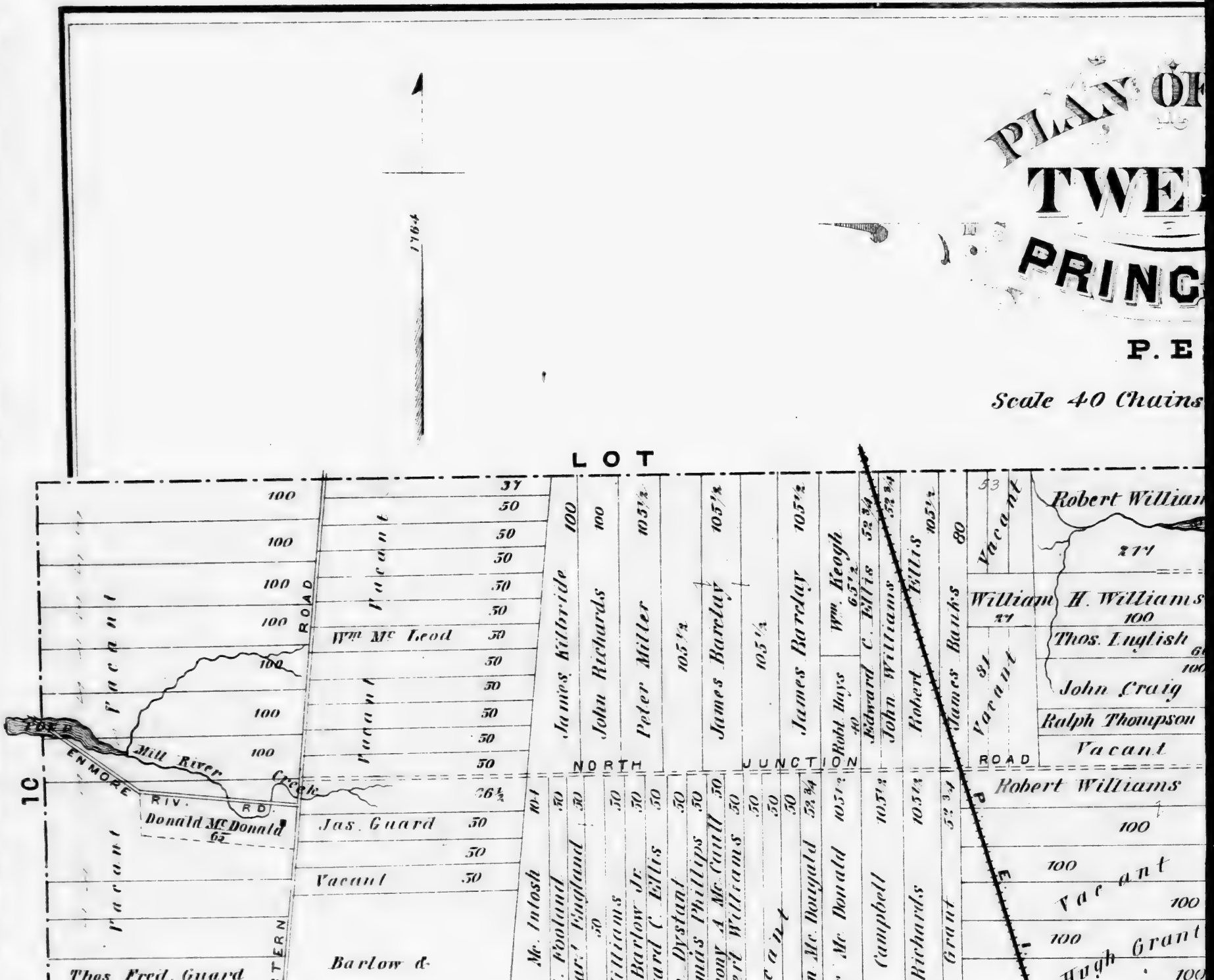
PLAN OF
TWE
PRINC
P. E
Scale 40 Chains
1764
LOT
10
Vacant
Wm Mc Leod
Vacant
Donald Mc Donald
65
Jas. Guard
Vacant
Thos. Fred. Guard
Barlow &
Mill River
Creek
ENMORE
RIV.
RD.
ROAD
NORTH
JUNCTION
James Kilbride
John Richards
Peter Miller
James Barclay
James Barclay
Wm. Keogh
Robt. Hays
Edward C. Ellis
John Williams
Robert Ellis
James Banks
Vacant
William H. Williams
Thos. English
John Craig
Ralph Thompson
Vacant
Robert Williams
Vacant
Hugh Grant
Mr. Intosh
Campbell
Richards
Grant
Mr. Donald
Mr. Dougald
Barlow Jr.
Edward C. Ellis
Dystand
Williams
Vacant

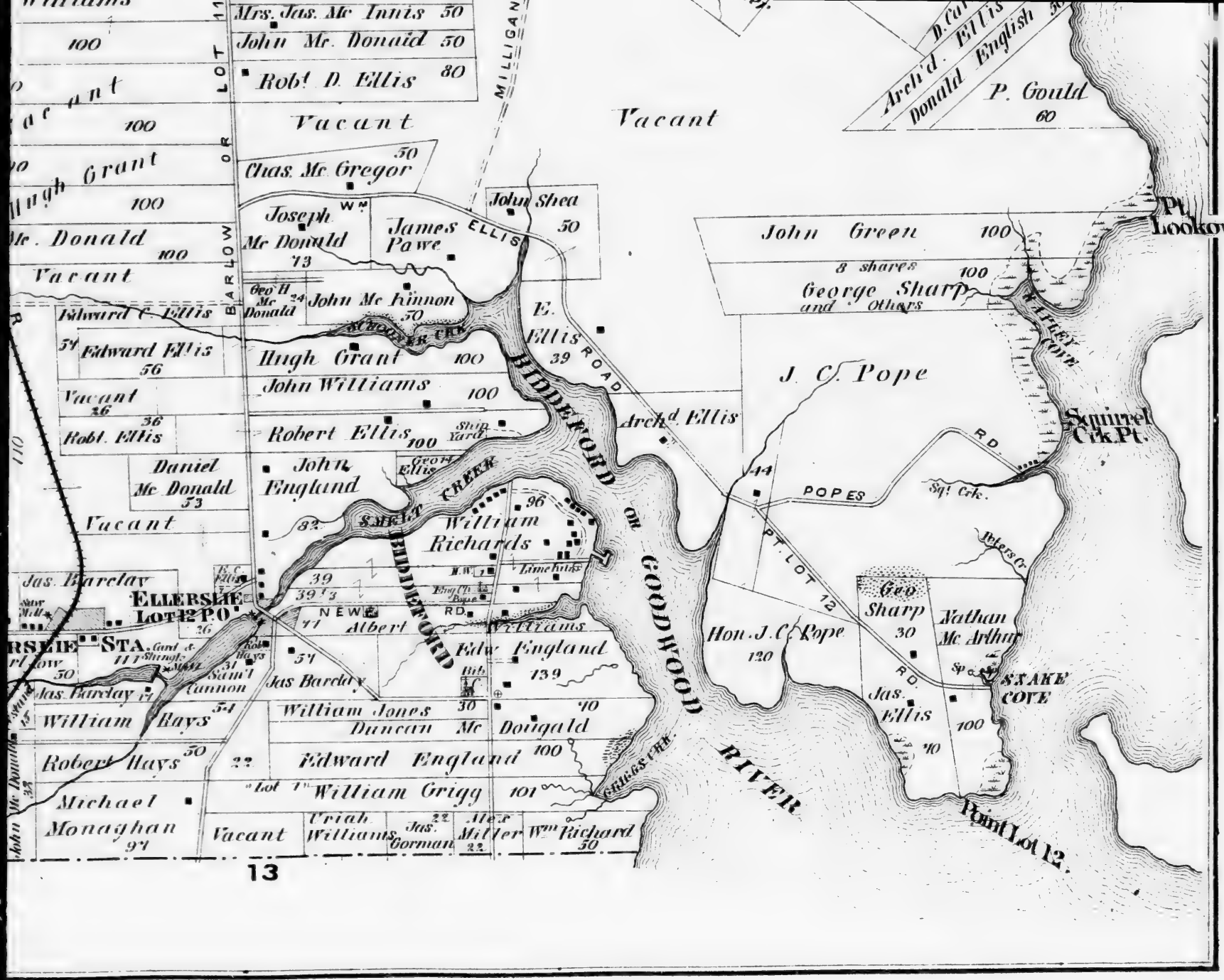
Mrs. Jas. Mc Innis 50
John Mr. Donald 50
Robt D. Ellis 80
Vacant
Chas. Mc Gregor 50
Joseph Mc Donald 13
James Pawe
John Shea 50
John Mc Kinnon 50
Edward Ellis 56
Hugh Grant 100
John Williams 100
Robert Ellis 100
Daniel Mc Donald 53
John England
William Richards
Jas. Barclay
ELLERSLIE P.O.
ELLERSLIE STA.
Albert Williams
Edw. England 139
Jas Barclay
William Jones 30
Duncan Mc Dougald 40
William Rays 54
Robert Hays 50
Edward England 100
William Grigg 101
Michael Monaghan 97
Vacant
Uriah Williams
Jas. Gorman
Alex Milder 22
Wm Richard 50
Hon. J. C. Pope 120
Geo Sharp 30
Nathan Mc Arthur
Jas. Ellis 100
SNAKE COVE
Point Lot 12.
J. C. Pope
Arch'd Ellis
E. Ellis 39
George Sharp and others
John Green 100
8 shares 100
P. Gould 60
Pt. Lookout
Squirrel Crk. Pt.
Sq. Crk.
Peters Cr.
POPES RD.
PT. LOT 12
NEW RD.
BIDDEFORD CREEK
BIDDEFORD OR GOODWOOD RIVER
SMELT CREEK
MILLIGAN
ELLIS ROAD
BARLOW OR LOT 11
Edward C. Ellis
Robt. Ellis
Vacant
Hugh Grant
Mc. Donald 100
Vacant
Jas. Barclay
William Rays
Robert Hays
Michael Monaghan
13

N OF LOT
WELVE
RINCE CO.

P. E. I.

40 Chains to One Inch



C. E. ROBERTSON, CUSTOM TAILOR & GENT'S FURNISHING GOODS.
QUEEN STREET, CHARLOTTETOWN, P. E. I.

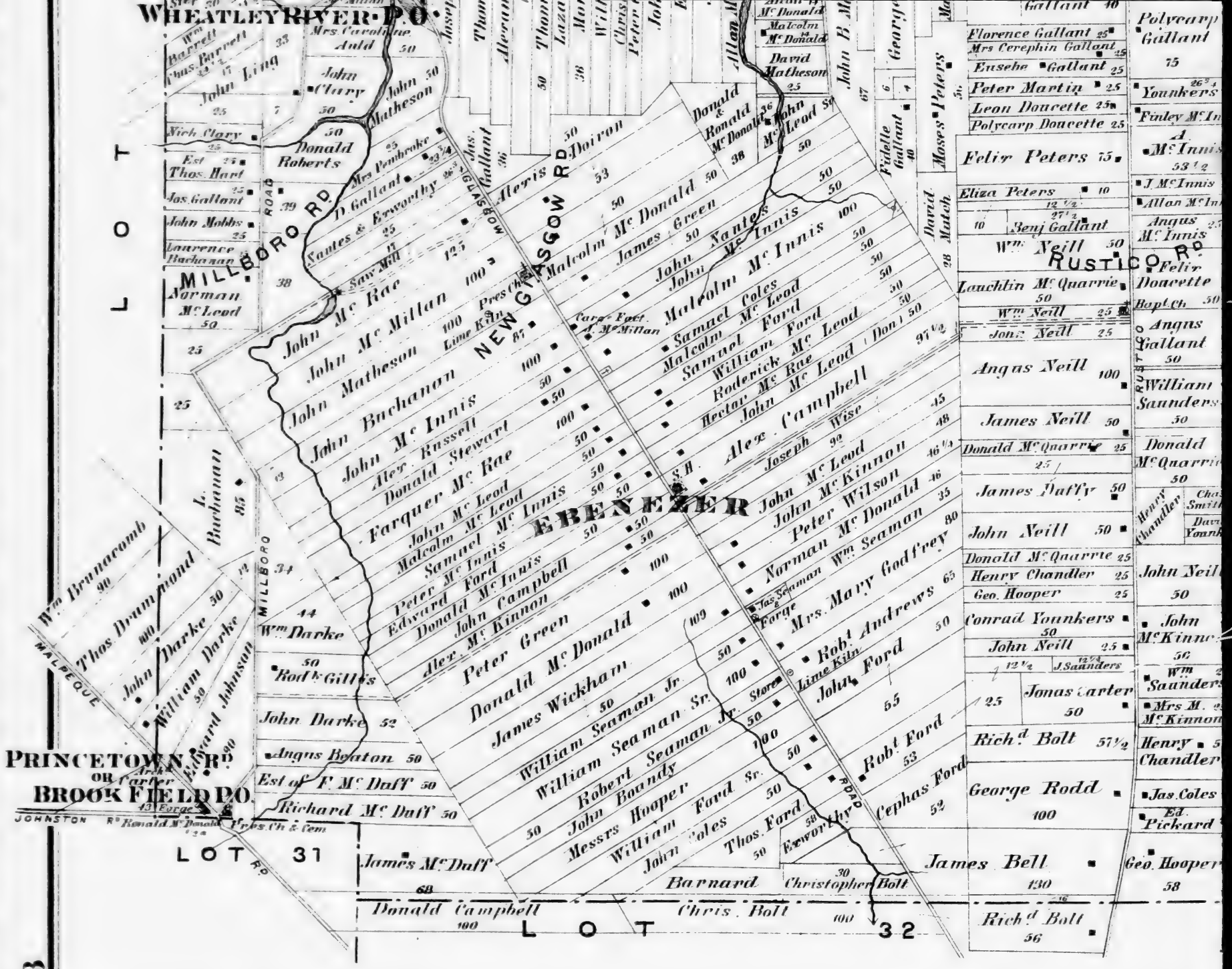
WHEATLEY RIVER P.O.
LOT
MILLBORO RD.
NEW GLASGOW RD.
EBENEZER
RUSTICO RD.
PRINCETOWN RD
OR
BROOKFIELD P.O.
MALPEQUE
JOHNSTON RD
LOT 31
LOT 32
Mrs. Caroline Auld
John Clary
John Matheson
Donald Roberts
John Ling
Nich. Clary
Est. Thos. Hart
Jas. Gallant
John Mobbs
Laurence Buchanan
Norman McLeod
John Mc Rae
John Mc Millan
John Matheson
John Buchanan
John Mc Innis
Alex. Russell
Donald Stewart
Farquer Mc Rae
John Mc Leod
Malcolm Mc Leod
Samuel Mc Innis
Peter Mc Innis
Edward Ford
Donald Mc Innis
John Campbell
Alex Mc Kinnon
Peter Green
Donald Mc Donald
James Wickham
William Seaman Jr.
William Seaman Sr.
Robert Seaman Jr.
John Boandy
Messrs Hooper
William Ford Sr.
John Coles
Thos. Ford
Malcolm Mc Donald
James Green
John Nantes
John Mc Innis
Samuel Coles
Malcolm Mc Lead
William Ford
Roderick Mc Lead
Hector Mc Rae
John Mc Lead
Alex. Campbell
John Mc Lead
John Mc Kinnon
Peter Wilson
Norman Mc Donald
Mrs. Mary Godfrey
Robt. Andrews
John Ford
Robt. Ford
Cephas Ford
Barnard Christopher Bolt
Chris. Bolt
Donald Campbell
James Mc Daff
Richard Mc Daff
Est of F. Mc Daff
Angus Beaton
Rodk. Gillies
Wm. Darke
John Darke
William Darke
Thos. Drummond
Wm. Brunacomb
L. Buchanan
Edward Johnson
Donald Mc Donald
Malcolm
David Matheson
Florence Gallant
Mrs Cerephin Gallant
Eusebe Gallant
Peter Martin
Leon Doucette
Polycarp Doucette
Felix Peters
Eliza Peters
Benj Gallant
Wm. Neill
Lauchlin Mc Quarrie
Wm. Neill
John Neill
Angus Neill
James Neill
Donald Mc Quarrie
James Duffy
John Neill
Donald Mc Quarrie
Henry Chandler
Geo. Hooper
Conrad Younkers
John Neill
J. Saunders
Jonas Carter
Rich.d Bolt
George Rodd
James Bell
Rich.d Bolt
Polycarp Gallant
Younkers
Finley Mc In
A. Mc Innis
J. Mc Innis
Allan Mc In
Angus Mc Innis
Felix Doucette
Bapt. Ch
Angus Gallant
William Saunders
Donald Mc Quarrie
Henry Chandler
John Neil
John Mc Kinno
Wm. Saunders
Mrs M. Mc Kinnon
Henry Chandler
Jas. Coles
Ed. Pickard
Geo. Hooper

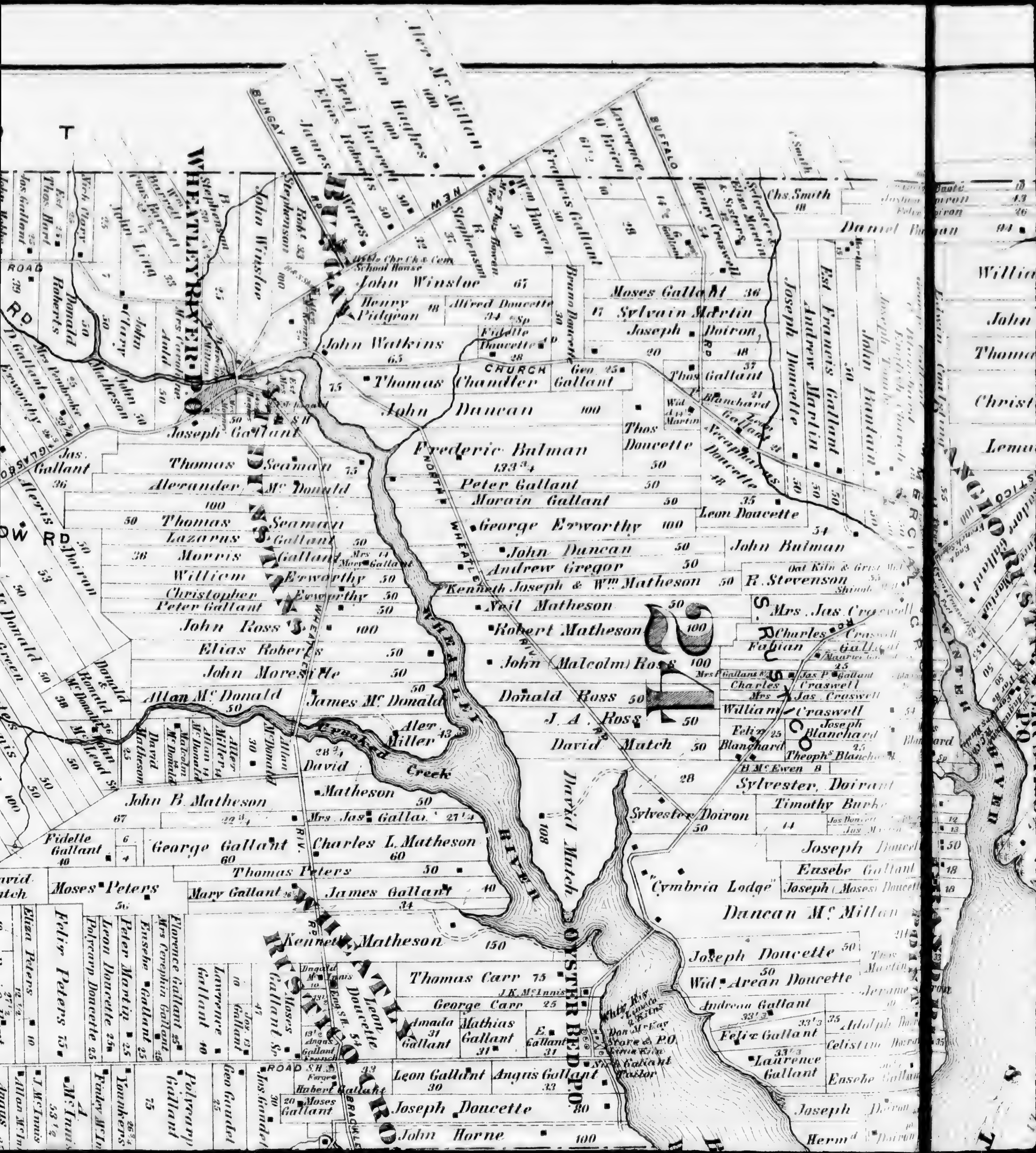
WHEATLEY RIVER P.O.
OYSTER BED P.O.
RUSTICO ROAD
BUNGAY
NEW
BUFFALO
CHURCH
NORTH WHEATLEY RIV. RD
WHEATLEY RIVER
Crooked Creek
"Cymbria Lodge"
John Winsloe
Henry Pidgeon
Alfred Doucette
John Watkins
Thomas Chandler
John Duncan
Frederic Bulman
Peter Gallant
Morain Gallant
George Ewworthy
Andrew Gregor
Kenneth Joseph & Wm. Matheson
Neil Matheson
Robert Matheson
John (Malcolm) Ross
Donald Ross
J. A. Ross
David Match
Joseph Gallant
Thomas Seaman
Alexander Mc Donald
Lazarus Gallant
Morris Gallant
William Ewworthy
Christopher Ewworthy
Peter Gallant
John Ross
Elias Roberts
John Moresville
Allan Mc Donald
James Mc Donald
Alex Miller
John B. Matheson
Charles L. Matheson
George Gallant
Thomas Peters
Moses Peters
Mary Gallant
James Gallant
Kenneth Matheson
Thomas Carr
George Carr
Mathias Gallant
Leon Gallant
Angus Gallant
Joseph Doucette
John Horne
Moses Gallant
Sylvain Martin
Joseph Doiron
Thos. Gallant
Leon Doucette
John Bulman
R. Stevenson
Mrs. Jas. Craswell
Charles Craswell
Fabian Gallant
William Craswell
Joseph Blanchard
Felix Blanchard
Sylvester Doiron
Timothy Burke
Joseph Doucette
Eusebe Gallant
Duncan Mc Millan
Wid. Arean Doucette
Andreau Gallant
Felix Gallant
Laurence Gallant
Chs. Smith
Daniel Bulman
Joseph Doucette
Andrew Martin
Est. Francis Gallant
John Bulman
Alex Mc Millan
John Hughes
Benj. Barrett
Elias Roberts
James
Lawrence O'Brien
Frederic Gallant
Wm. Bowen
Henry Craswell
John Winsloe
Donald Roberts
Thos. Hart
Nich. Clary
John Lang
Thos. Doucette
Est. Leon Doucette
Felix Peters
Peter Martin
Leon Doucette
Eusebe Gallant
Lawrence Gallant
Polycarp Gallant
Hubert Gallant
Moses Gallant
RIVER

Sylvain Doucette
Samuel Doiron
Bernard Doiron
John C. Doiron
Dominic D
Joseph Doiron
Wm G. Hous
Abraham Dou
Jerome Douc
William Parkman
John Batman Jr
Thomas Batman
Christopher Batman
Lemuel Clark
Daniel Ba
Andrew Martin
Est Francis Gallant
John Bantain
Joseph Towles
English Church
Gilbert Peters
Lawrence Martin
Amos Peters
Isaac Peters
William Peters
Leon Le Clair
Jos. Le Clair
W. Neill
Frederic Woolner
George Woolner
Christopher Page
Fred. Woolner
Edward Woolner
Brooks
Stages
The Savier Stage
HUNTER
RIVER
BIG
HARBOR
RUSTICO
RUSTICO P.O.
NORTH RUSTICO
NORTH RUSTICO P.O.
Store
Jas W. Brown
Napoleon Pino
John Bellings
Gillis
Norman
Cradsins
Old Stage
Light House
H. M. Churchill
Sea Side Wharf
Sea Side Hotel
Sea Side Houses
Robinsons
Roberts Pt
Pt Robinsons
Robinsons Hills
Stages
Harbour
Lower Glasgow
Upper Glasgow
Road
Forge
Mill

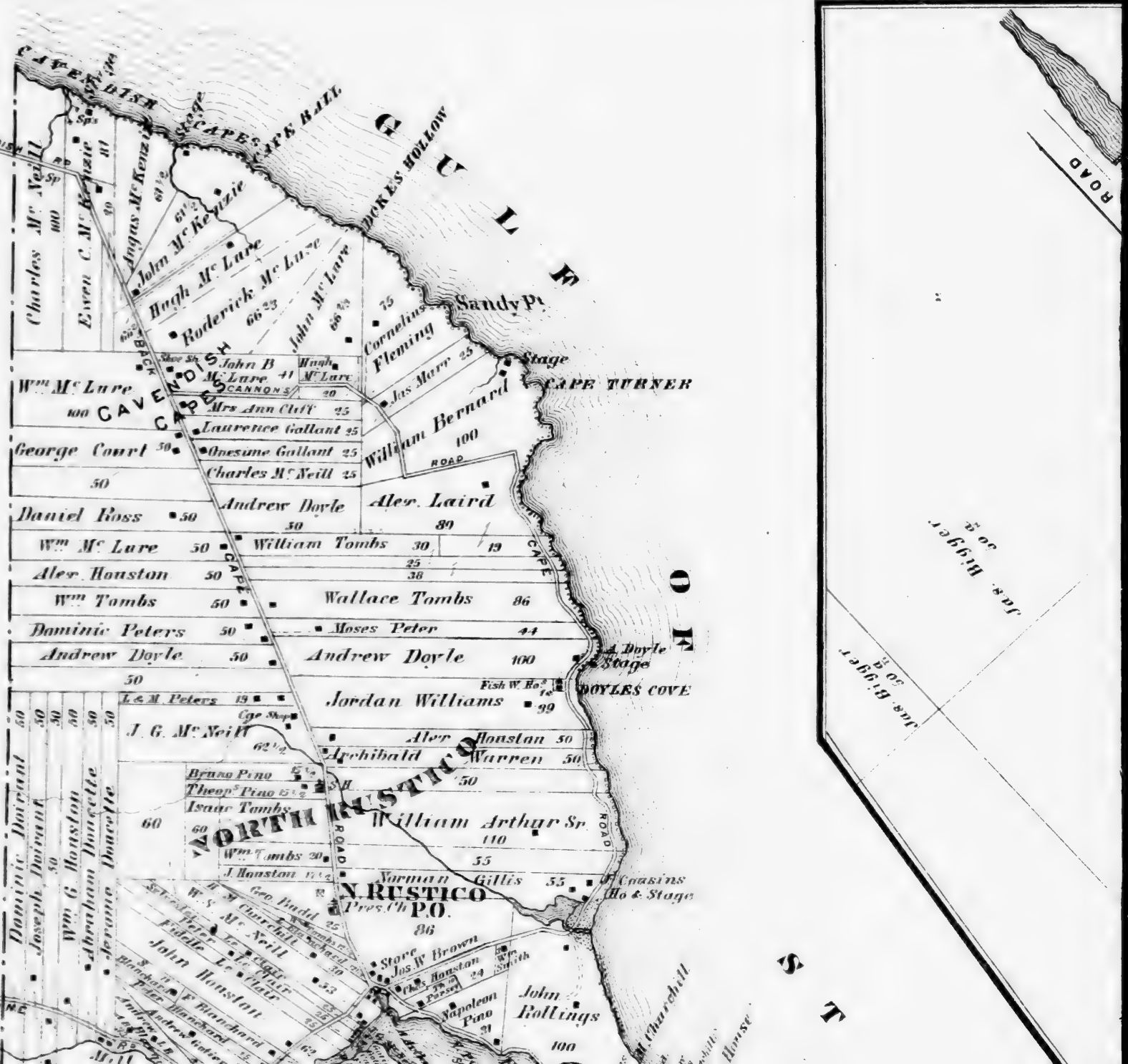
CAVENDISH
CAPE
GULF
OF
ST
LAWRENCE
CAPE TURNER
DOYLES COVE
NORTH RUSTICO
N. RUSTICO
Pres. Ch
P.O.
Sandy Pt
Stage
Charles Mc Neill
Ewen C. McKenzie
Angus McKenzie
John McKenzie
Hugh McLure
Roderick McLure
John McLure
Cornelius Fleming
Jas Marr
William Bernard
Wm McLure
George Court
Daniel Ross
Wm McLure
Alex Houston
Wm Tombs
Dominic Peters
Andrew Doyle
John B McLure
Hugh McLure
Mrs Ann Cliff
Laurence Gallant
Onesime Gallant
Charles McNeill
Andrew Doyle
Alex Laird
William Tombs
Wallace Tombs
Moses Peter
Andrew Doyle
Jordan Williams
L & M Peters
J. G. McNeill
Alex Houston
Archibald Warren
Bruno Pino
Theop. Pino
Isaac Tombs
William Arthur Sr.
Wm Tombs
J. Houston
Norman Gillis
Geo. Budd
Peter McNeill
Fidelie Le Clair
John Houston
Peter Blanchard
Andrew Gallant
Store
Jos. W. Brown
Chas. Houston
Napoleon Pino
John Rollings
Dominic Doiranit
Joseph Doiranit
Wm G. Houston
Abraham Doucette
Jerome Doucette
Jas. Higgler
Jas. Higgler
Horse
Mill
Lane
Road

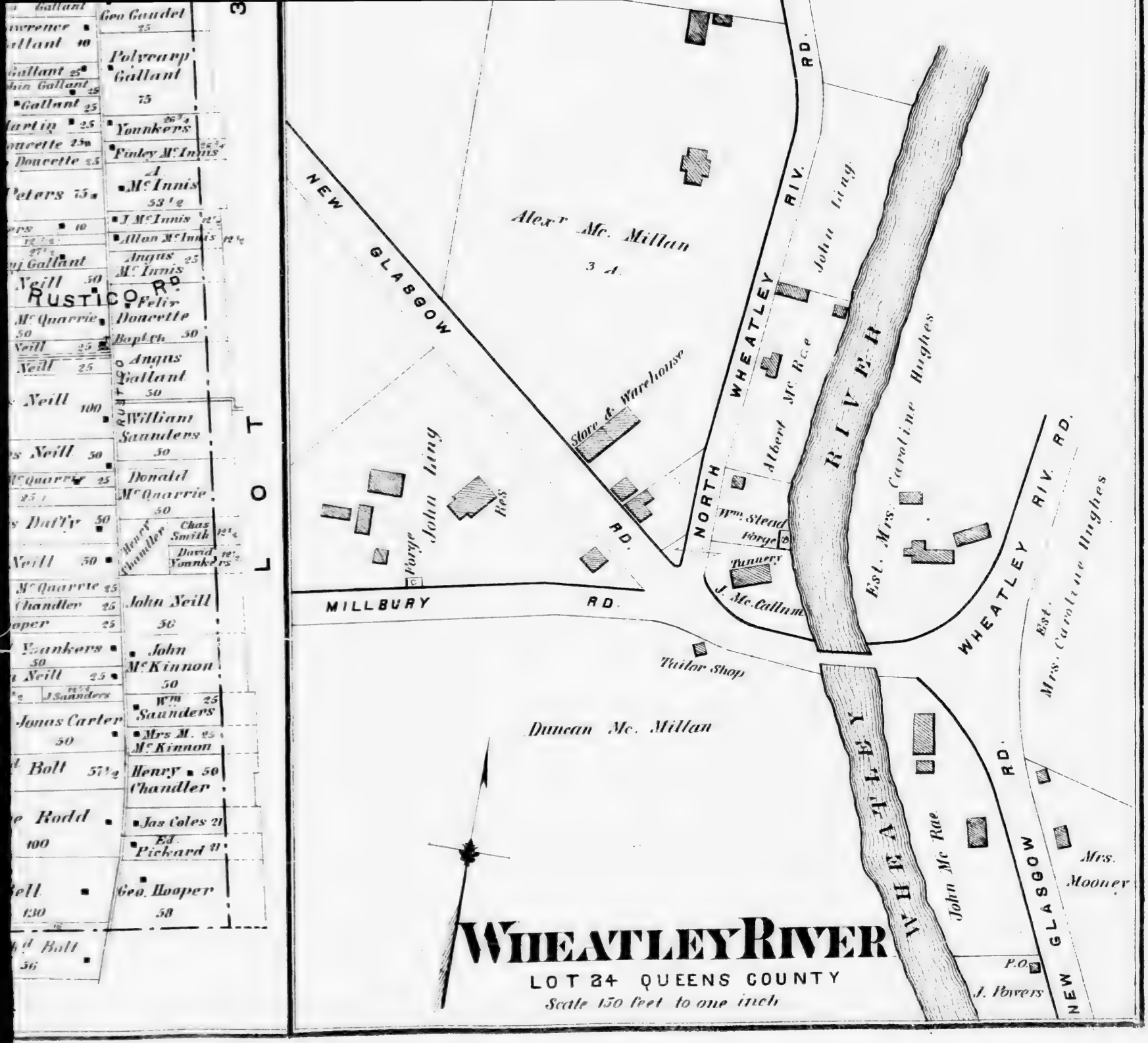
WHEATLEY RIVER
LOT 34 QUEENS COUNTY
Scale 150 feet to one inch
NEW GLASGOW RD.
NORTH WHEATLEY RIV. RD.
WHEATLEY RIV. RD.
MILLBURY RD.
RUSTICO RD.
LOT 34
Alexr Mc. Millan
3 A.
Duncan Mc. Millan
Store & Warehouse
John King
Res
Forge
Tailor Shop
Tannery
J. Mc. Callum
Wm. Stead
Forge
Albert Mc. Rae
John King
Est. Mrs. Caroline Hughes
Est. Mrs. Caroline Hughes
John Mc Rae
Mrs. Mooney
P.O.
J. Powers
Geo Gaudet 25
Polycarp Gallant 75
Younkers
Finley McInnis
A. McInnis 53½
J. McInnis
Allan McInnis
Angus McInnis 25
Felix Doucette
Bapt Ch 50
Angus Gallant 50
William Saunders 50
Donald McQuarrie 50
Henry Chandler
Chas Smith
David Younkers
John Neill 50
John McKinnon 50
Wm Saunders 25
Mrs M. McKinnon 25
Henry Chandler 50
Jas Coles 21
Ed. Pickard 21
Geo. Hooper 58

PLAN OF LOT TWENTY FOUR QUEENS CO. P. E. I.

Scale 40 Chains to One Inch

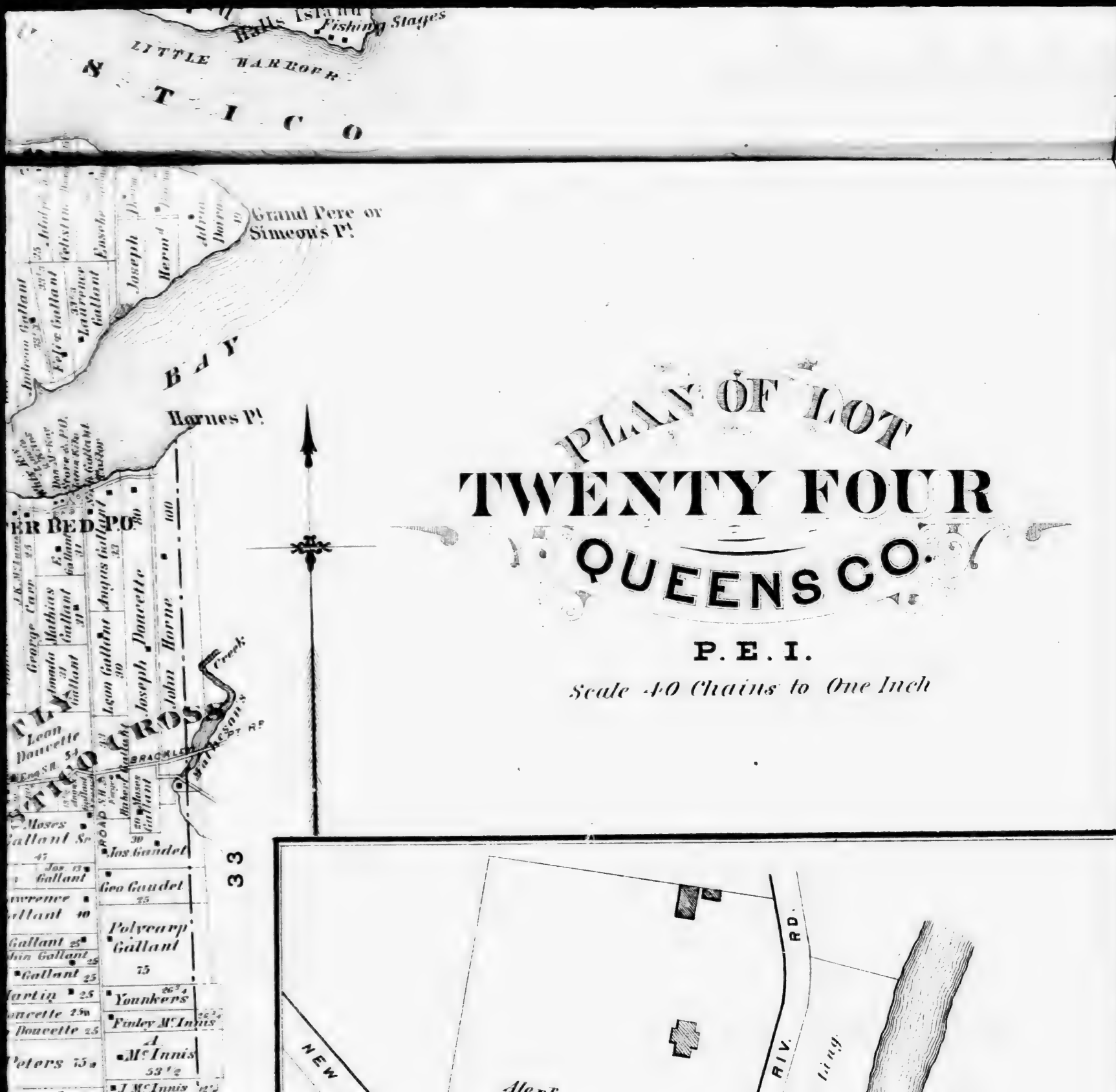

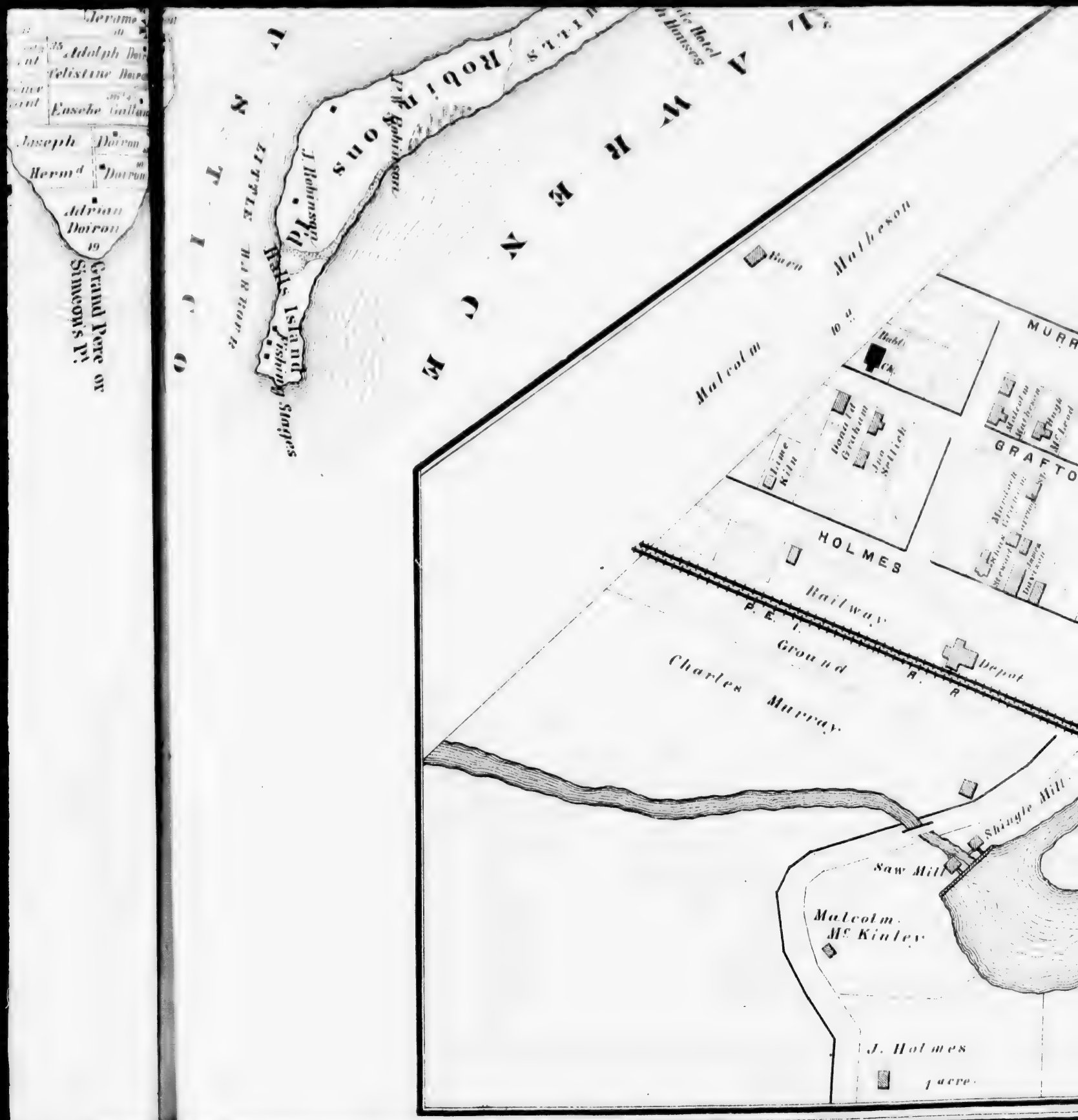
Adolph Doiron
Celistine Doiron
Eusebe Gallant
Joseph Doiron
Hermd Doiron
Adrian Doiron
Grand Pere or Simeon's Pt
Fishing Stages
Fishing Stages
Fishing Stages
Fishing Stages
Robinsons
J. Robinson
Hotel
Malcolm
Malcolm
Barn
Malcolm
Mc Leod
GRAFTON
Donald Graham
Jno Sellick
Mine Kiln
HOLMES
Railway
P. E. I.
R. R
Ground
Depot
Charles Murray
Shingle Mill
Saw Mill
Malcolm Mc Kinley
J. Holmes
1 acre

Jas. Bigger
Charles Murray
MURRAY ST
GRAFTON ST.
MAIN ST.
PRINCETOWN ROAD
Saw Mill
Thomas Bigger
COMMERCIAL HOUSE
Depot
R. R.
Shingle Mill
Saw Mill
J. Holmes
1 acre
BREADALBANE
LOT 67 QUEENS COUNTY
Scale 200 feet per Inch
HOLMES MILLS P.O.


MAIN OFFICE
CHARLOTTETOWN
1863
UNION BANK
1879
SUMMERSIDE BRANCH

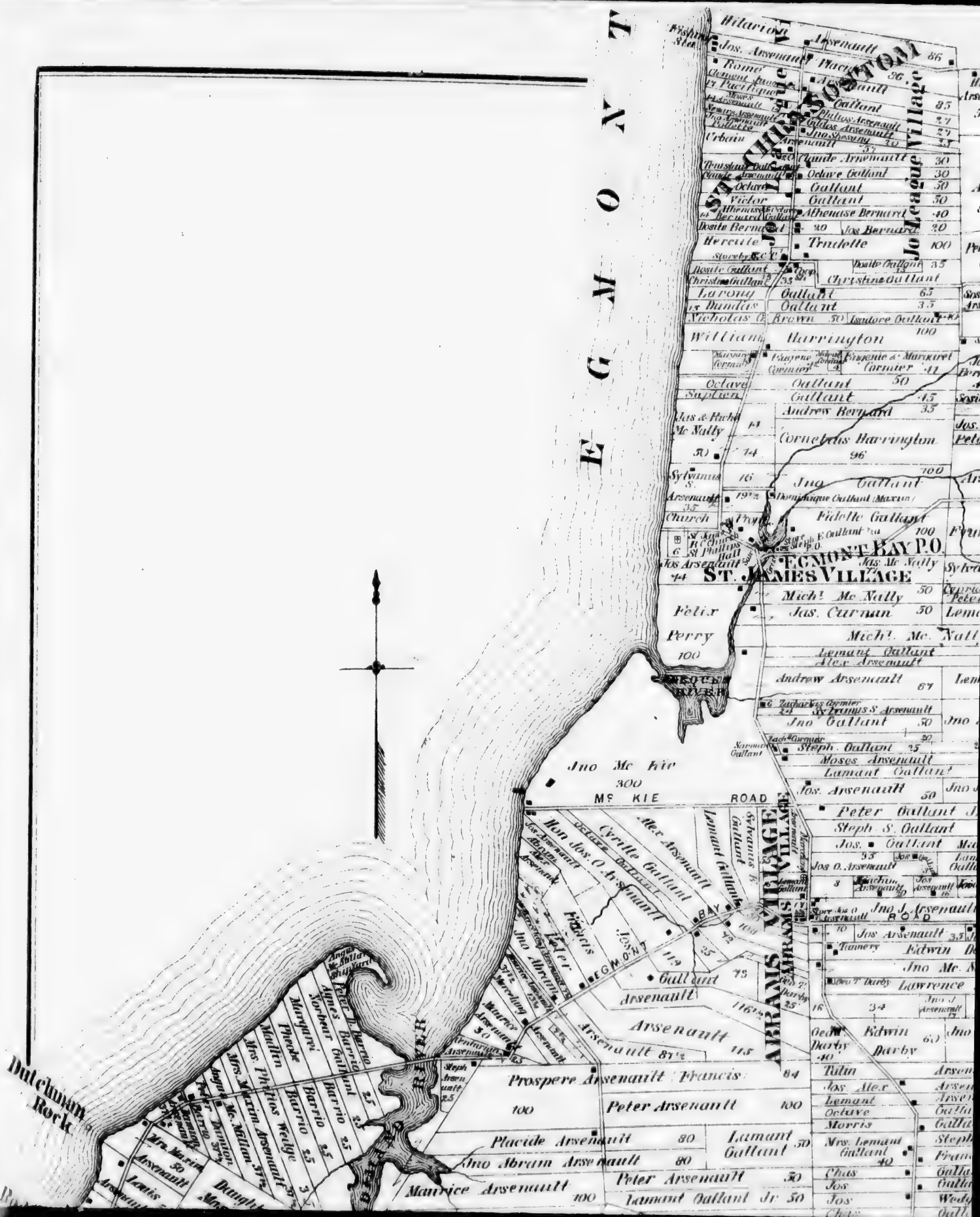
EGMONT
St. Charles Village
Joseph
Jo. League Village
EGMONT BAY P.O.
ST. JAMES VILLAGE
Mc KIE ROAD
ABRAMS VILLAGE
Dutchman Rock
Hilarion
Jos. Arsenault
Rome
Placide Arsenault
Gallant
Claude Arsenault
Octave Gallant
Victor Gallant
Athenase Bernard
Jos Bernard
Hercule
Trudelle
Christine Gallant
Larong Gallant
Nicholas Brown
Isadore Gallant
William Harrington
Eugene Cormier
Octave Gallant
Sapien Gallant
Andrew Bernard
Jas & Rich Mc Nally
Cornelius Harrington
Sylvanus S.
Jno Gallant
Arsenault
Church
Fidelle Gallant
Jos Arsenault
Jas. Mc Nally
Mich. Mc Nally
Felix Perry
Jas. Curran
Mich. Mc Nally
Lemant Gallant
Alex Arsenault
Andrew Arsenault
Sylvanus S. Arsenault
Jno Gallant
Steph. Gallant
Moses Arsenault
Lamant Gallant
Jos. Arsenault
Peter Gallant
Steph. S. Gallant
Jos. Gallant
Jos O. Arsenault
Jno Mc Kie
Cyrille Gallant
Alex Arsenault
Lemant Gallant
Hon Jos O. Arsenault
Jno Abram
Peter
Francis
Jno J. Arsenault
Jos Arsenault
Edwin
Jno Mc N
Lawrence
Gallant
Arsenault
Prospere Arsenault
Francis
Peter Arsenault
Placide Arsenault
Jno Abram Arsenault
Lamant Gallant
Peter Arsenault
Maurice Arsenault
Lamant Gallant Jr.
Tulin
Lemant
Octave
Morris
Mrs. Lemant Gallant
Chas
Jos
Peter Barrio
James Barrio
Norbert Gallant
Margaret Barrio
Phoebe Barrio
Mallen Barrio
Mrs. Phebe Wedge
Mrs. Marin Arsenault
Mrs. Mc Millan
Peter Dennon
Mrs. Marin
Louis
Daughty
Edwin Darby
Darby
Tanner
Darby
Steph. Arsenault
Jno Mc Kie
Ship Yard
Jno Abram
Maurice Arsenault
Peter Arsenault
Lamant Gallant Jr.
Jno Abram Arsenault
Placide Arsenault
Prospere Arsenault
Francis
Peter Arsenault
Lamant Gallant
Jno Abram Arsenault
Maurice Arsenault
Jno Mc Kie
300
Mc KIE ROAD
Jno J. Arsenault
Jos Arsenault
Edwin
Darby
Tulin
Lemant
Octave
Morris
Mrs. Lemant Gallant
Chas
Jos
Jos
Peter Barrio
James Barrio
Norbert Gallant
Margaret Barrio
Phoebe Barrio
Mallen Barrio
Mrs. Phebe Wedge
Mrs. Marin Arsenault
Mrs. Mc Millan
Peter Dennon
Mrs. Marin
Louis
Daughty
Steph. Arsenault
Jno Mc Kie
Ship Yard
Jno Abram
Maurice Arsenault
Peter Arsenault
Lamant Gallant Jr.
Jno Abram Arsenault
Placide Arsenault
Prospere Arsenault
Francis
Peter Arsenault
Lamant Gallant
Jno Abram Arsenault
Maurice Arsenault
Jno Mc Kie
300
Mc KIE ROAD
Jno J. Arsenault
Jos Arsenault
Edwin
Jno Mc N
Lawrence
Tulin
Lemant
Octave
Morris
Mrs. Lemant Gallant
Chas
Jos
Jos

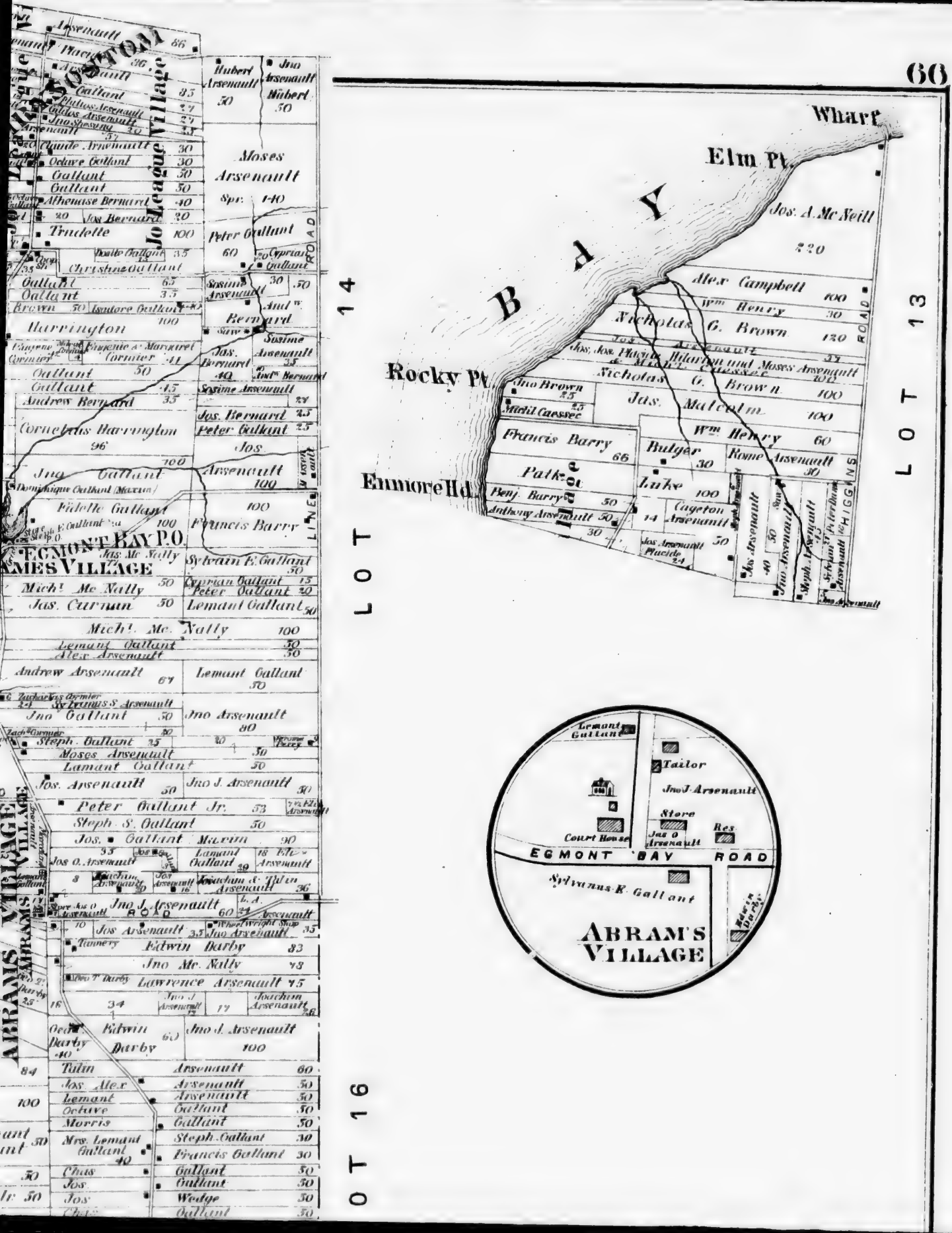
Wharf
Elm Pt.
BAY
Jos. A. Mc Neill
Alex Campbell
Wm Henry
Nicholas G. Brown
Jas. Jos. Placide Hilarion und Moses Arsenault
Nicholas G. Brown
Jas. Malcolm
Wm Henry
Rocky Pt.
Jno Brown
Merill Caessec
Francis Barry
Bulger
Rome Arsenault
Patkoe
Luke
Ben. Barry
Anthony Arsenault
Cageton Arsenault
Jas Arsenault Placide
Jos. Arsenault
Jno Arsenault
Steph. Arsenault
Sylvanus Peterbarry
Arsenault
HIGGINS
Emmore Hd.
LOT 13
LOT 14
LOT 16
ROAD
Moses Arsenault
Spr. 140
Peter Gallant
Cyprian Gallant
Susime Arsenault
And. Bernard
Jas. Bernard
Jos. Bernard
Peter Gallant
Jos. Arsenault
Jno Arsenault
Francis Barry
Sylvain E. Gallant
Cyprian Gallant
Peter Gallant
Lemant Gallant
Michl. Mc. Nally
Lemant Gallant
Alex Arsenault
Andrew Arsenault
Lemant Gallant
Jno Arsenault
Steph. Gallant
Moses Arsenault
Lamant Gallant
Jos. Arsenault
Jno J. Arsenault
Peter Gallant Jr.
Steph. S. Gallant
Jos. Gallant Maxim
Jos O. Arsenault
Lamant Gallant
Jno J. Arsenault
Jos Arsenault
Edwin Darby
Jno Mc. Nally
Lawrence Arsenault
Jno J. Arsenault
Jno Arsenault
Edwin Darby
Tailor
Jno J. Arsenault
Store
Res.
Court House
Jas O. Arsenault
EGMONT BAY ROAD
Sylvanus E. Gallant
ABRAM'S VILLAGE
Lemant Gallant

PLAN OF LOT
FIFTEEN
PRINCE CO.
P.E.I.
Scale 30 Chains to One Inch
BEDEQUE OR
Cape Egmont
CAPE EGMONT
FISHING COVE
Dutchman Rock
Red Hd
Vacant
Vacant
Prospere Arsenault
Peter Arsenault
Placide Arsenault
Jno Abram Arsenault
Maurice Arsenault
Lamant Gallant Jr
Francis Gallant
Nich. & Steph Colair Arsenault
Percie Doyle
Abram Arsenault
Jos. Wedge
Fidelle Gallant
Bruno Gallant
Elie Gallant
Margaret Arsenault
Gilbert Arsenault
Jos. Arsenault
Jno Arsenault
T. M. Hallahan
Jno Richards
Daughters of Maxim Arsenault
Mrs. Maxim Arsenault
Louis Arsenault
Hypolite
Darby
School
ROAD

LOT 16
LOT 16
OLD LOT LINE
COMMISSIONERS LINE
Rack
Settlement
MUDDY CREEK RD
LOT 17
15
POINT
FIFTEEN POINT P.O.
Fifteen Point
UNION
HALIFAX BAY

PLAN OF LOTS

TWENTY FIVE & TWENTY SIX

PRINCE CO.

P. E. I.

Scale 40 Chains to One Inch

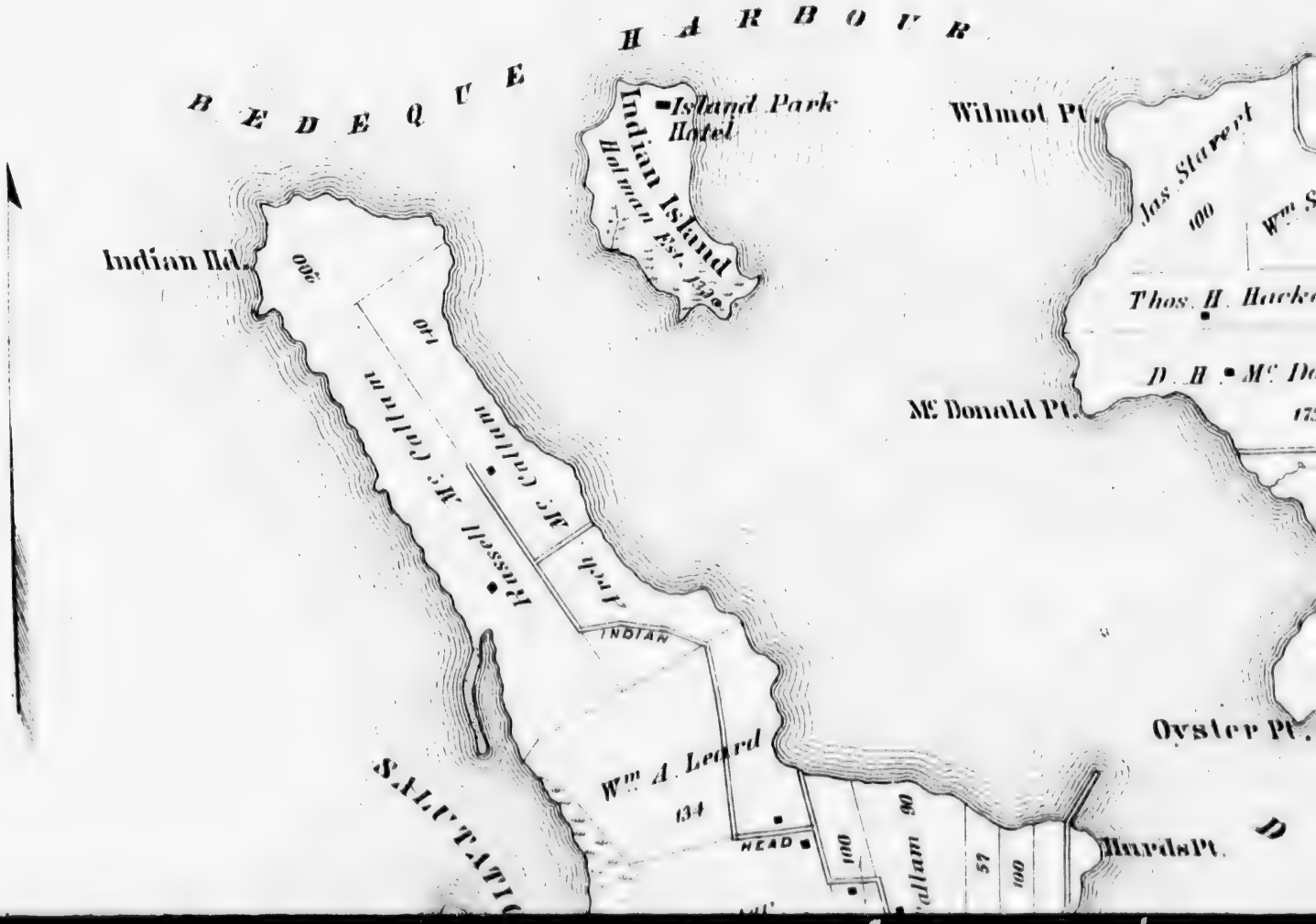

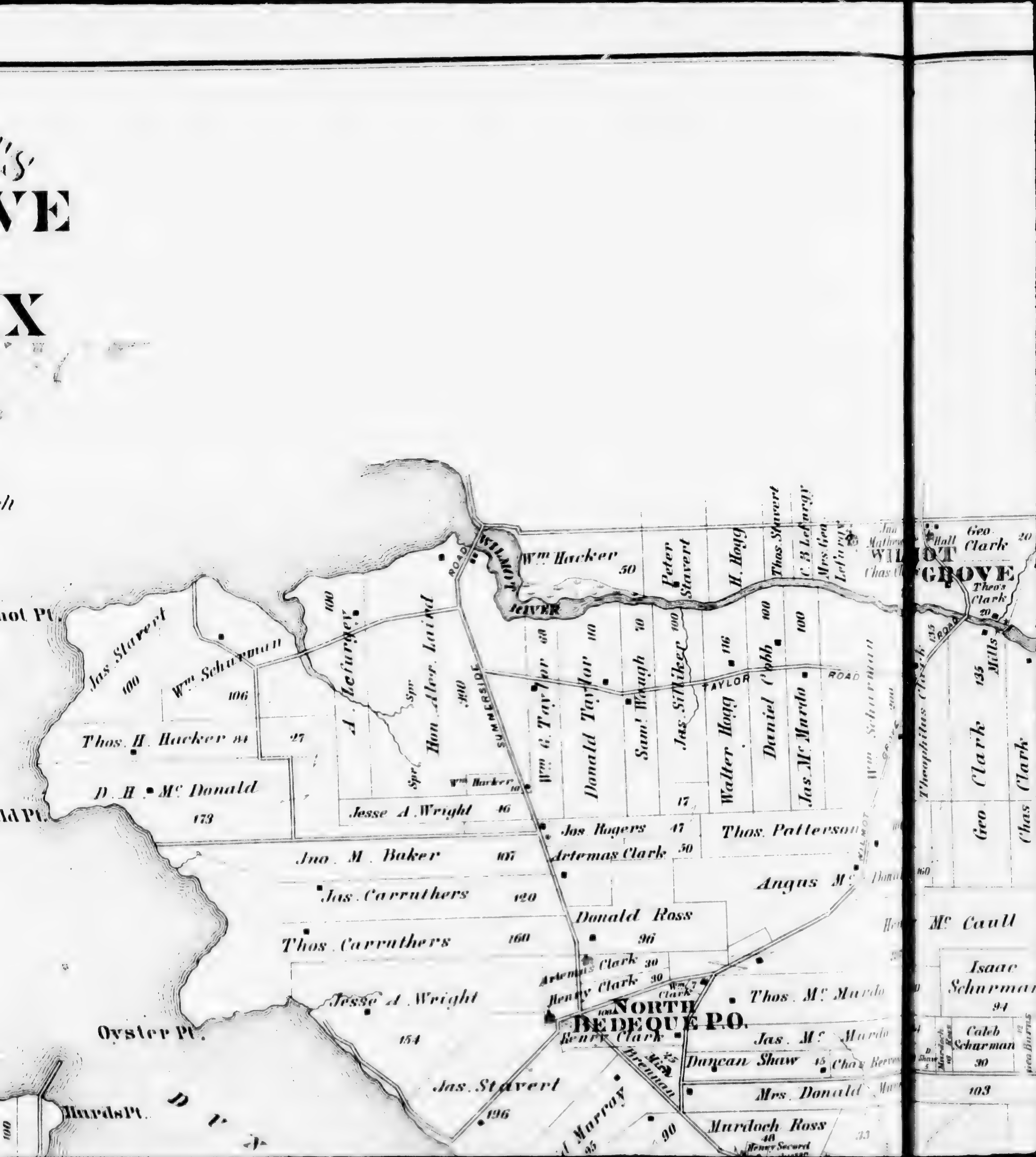

VE
X
Wm Hacker
50
Peter Stavert
H. Hogg
Thos. Shavert
Mrs. Geo. Lefurgey
WILMOT GROVE
Geo. Clark
Theo's Clark
WILMOT RIVER
Jas. Stavert
100
Wm Schurman
106
Thos. H. Hacker
D. H. McDonald
173
A. Lefurgey
Hon. Alex. Laird
SUMMERSIDE
Wm G. Taylor
Donald Taylor
Saml Waugh
Jas. Silliker
TAYLOR ROAD
Walter Hogg
Daniel Cobb
Jas. McMurdo
Theophilus Clark
Mills
Clark
Jesse A. Wright
Jas. Rogers
Thos. Patterson
Jno. M. Baker
Artemas Clark
Angus McDonald
Jas. Carruthers
Donald Ross
Thos. Carruthers
Henry McCaull
Isaac Schurman
Artemas Clark
Henry Clark
Thos. McMurdo
Oyster Pt.
NORTH BEDEQUE P.O.
Henry Clark
Jas. McMurdo
Caleb Schurman
Duncan Shaw
Mrs. Donald
Jas. Stavert
196
Murdoch Ross
Hurds Pt.
BEDEQUE P.O.

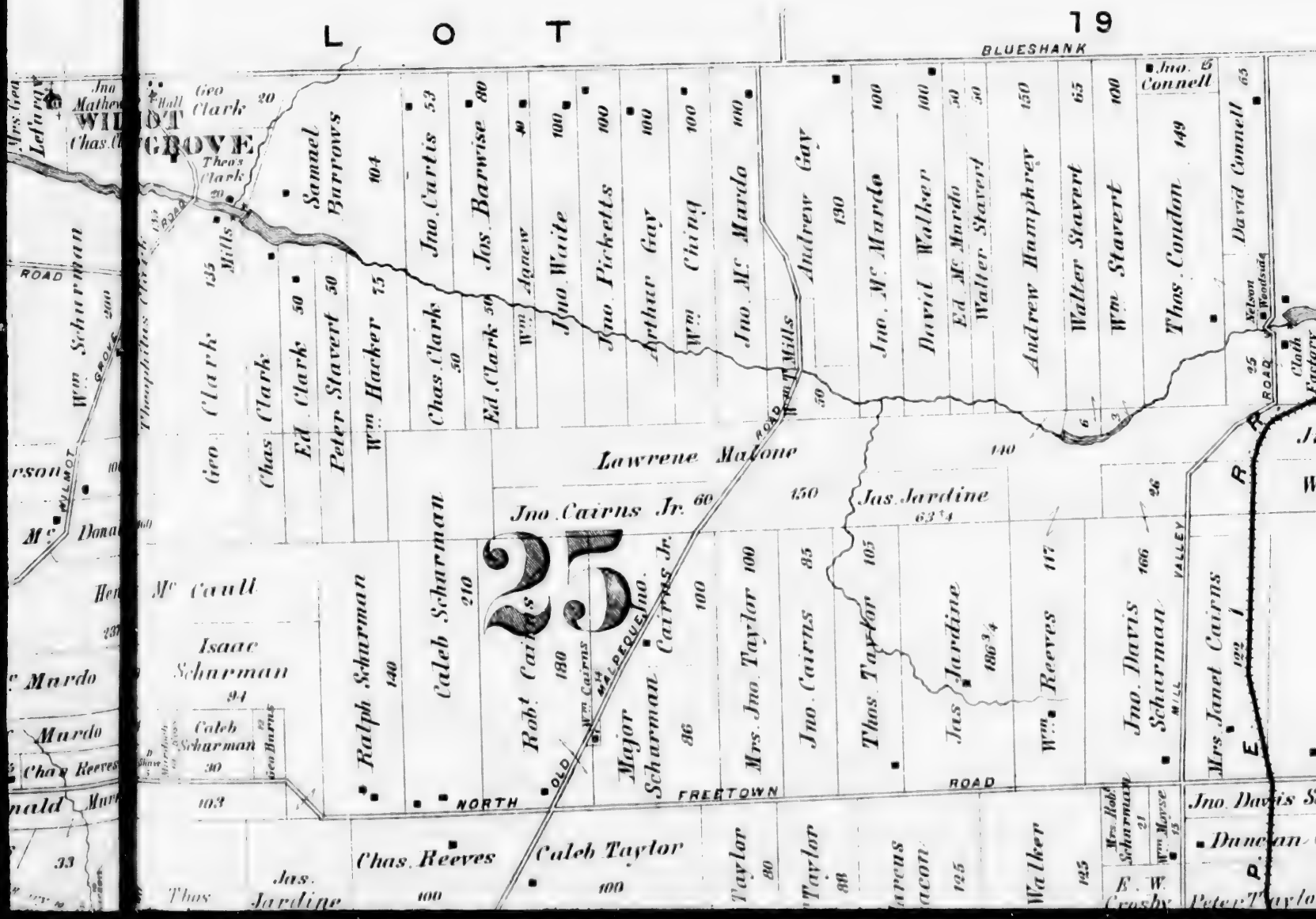
LOT 19
25
BLUESHANK
WILMOT GROVE
Samuel Barrows
Jno. Curtis
Jas. Barwise
Jno. Waite
Jno. Pickettes
Arthur Gay
Wm. Ching
Jno. Mc Mardo
Andrew Gay
Jno. Mc Mardo
David Walker
Ed. Mc Mardo
Walter Staverd
Andrew Humphrey
Walter Staverd
Wm. Staverd
Thos. Condon
David Connell
Jno. Connell
Wm. Scharman
Geo. Clark
Chas. Clark
Ed. Clark
Peter Staverd
Wm. Harker
Chas. Clark
Ed. Clark
Lawrene Malone
Jno. Cairns Jr.
Jas. Jardine
Mc Cault
Isaac Scharman
Caleb Scharman
Ralph Scharman
Caleb Scharman
Robt. Cairns
Major Scharman
Mrs. Jno. Taylor
Jno. Cairns
Thos. Taylor
Jas. Jardine
Wm. Reeves
Jno. Davis
Mrs. Janet Cairns
Chas. Reeves
Caleb Taylor
Jas. Jardine
Thos.
Taylor
Taylor
Walker
Mrs. Rob. Scharman
Wm. Moyse
E. W. Crosby
Jno. Davis
Duncan
Peter Taylor
NORTH FREETOWN ROAD
OLD WALPEQUE
VALLEY
Mills
Woodside
Nelson
Cloth Factory

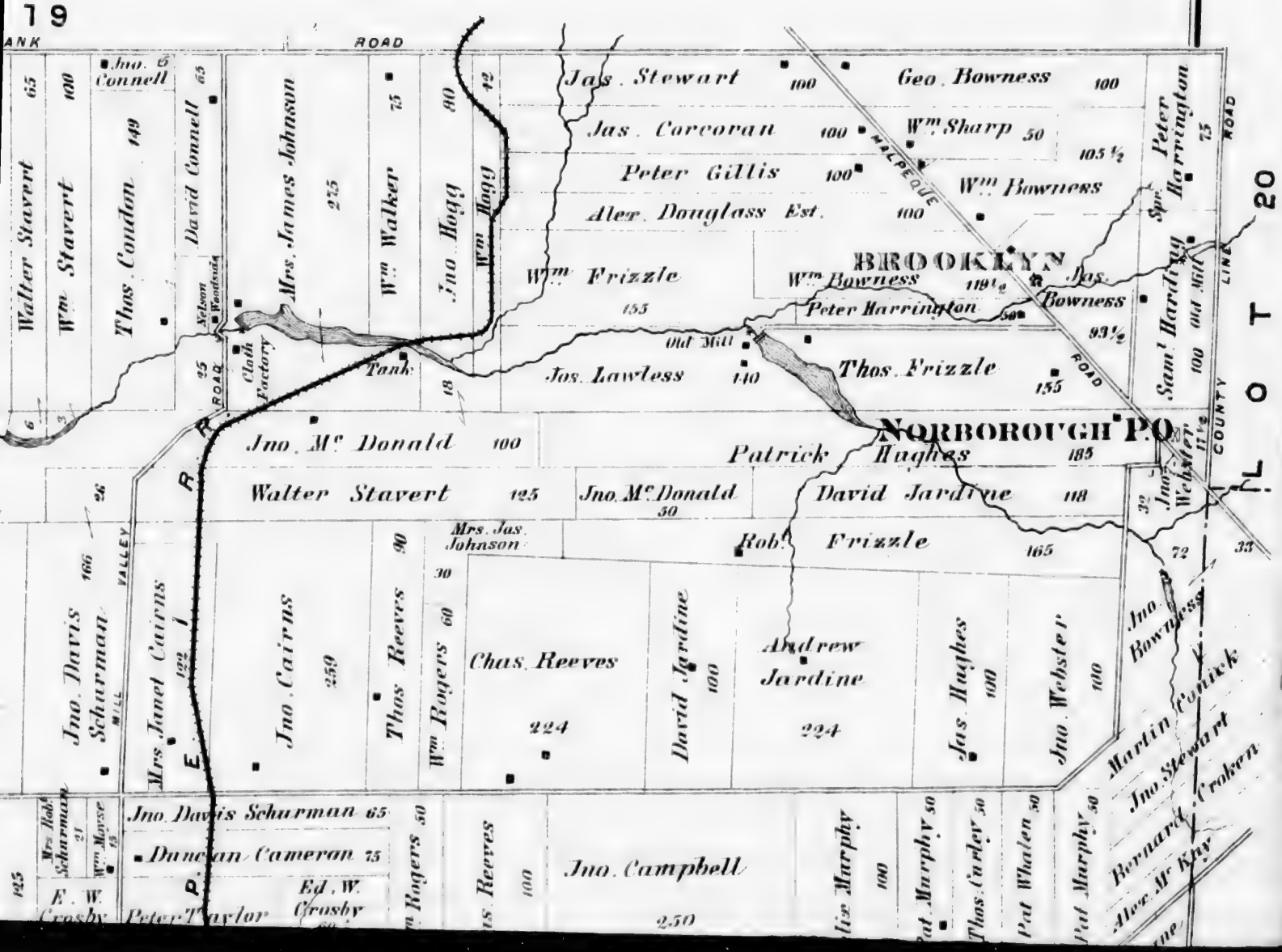
19
ANK ROAD
Jno. G. Connell
Walter Stavert 65
Wm. Stavert 100
Thos. Condon 149
David Connell 65
Mrs. James Johnson 275
Wm. Walker 75
Jno. Hogg 80
Wm. Hogg 42
Jas. Stewart 100
Geo. Bowness 100
Jas. Corcoran 100
Wm. Sharp 50
Peter Gillis 100
Wm. Bowness 105½
Alex. Douglass Est. 100
Peter Harrington 75
Spr.
BROOKLYN
Wm. Frizzle 155
Wm. Bowness 119½
Jas. Bowness 93½
Peter Harrington 50
Sam'l Harding 100
Old Mill
Old Mill
Tank
Cloth Factory
Jas. Lawless 140
Thos. Frizzle 155
Jno. Mc Donald 100
NORBOROUGH P.O.
Patrick Hughes 185
Walter Stavert 125
Jno. Mc Donald 50
David Jardine 118
Mrs. Jas. Johnson
Rob. Frizzle 165
Jno. Davis Scharman 166
Mrs. Janet Cairns 122
Jno. Cairns 259
Thos. Reeves 90
Wm. Rogers 60
Chas. Reeves 224
David Jardine 100
Andrew Jardine 224
Jas. Hughes 100
Jno. Webster 100
Jno. Bowness
Jno. Davis Scharman 65
Duncan Cameron 75
Ed. W. Crosby
Peter Taylor
Jno. Campbell 250
Alex. Murphy 100
Pat. Murphy 50
Thos. Carley 50
Pat. Whalen 50
Pat. Murphy 50
Martin Conick
Jno. Stewart
Bernard Croken
Alex. Mc Kay
LOT 20
MALPEQUE ROAD
COUNTY LINE
VALLEY
MILL
R. R.

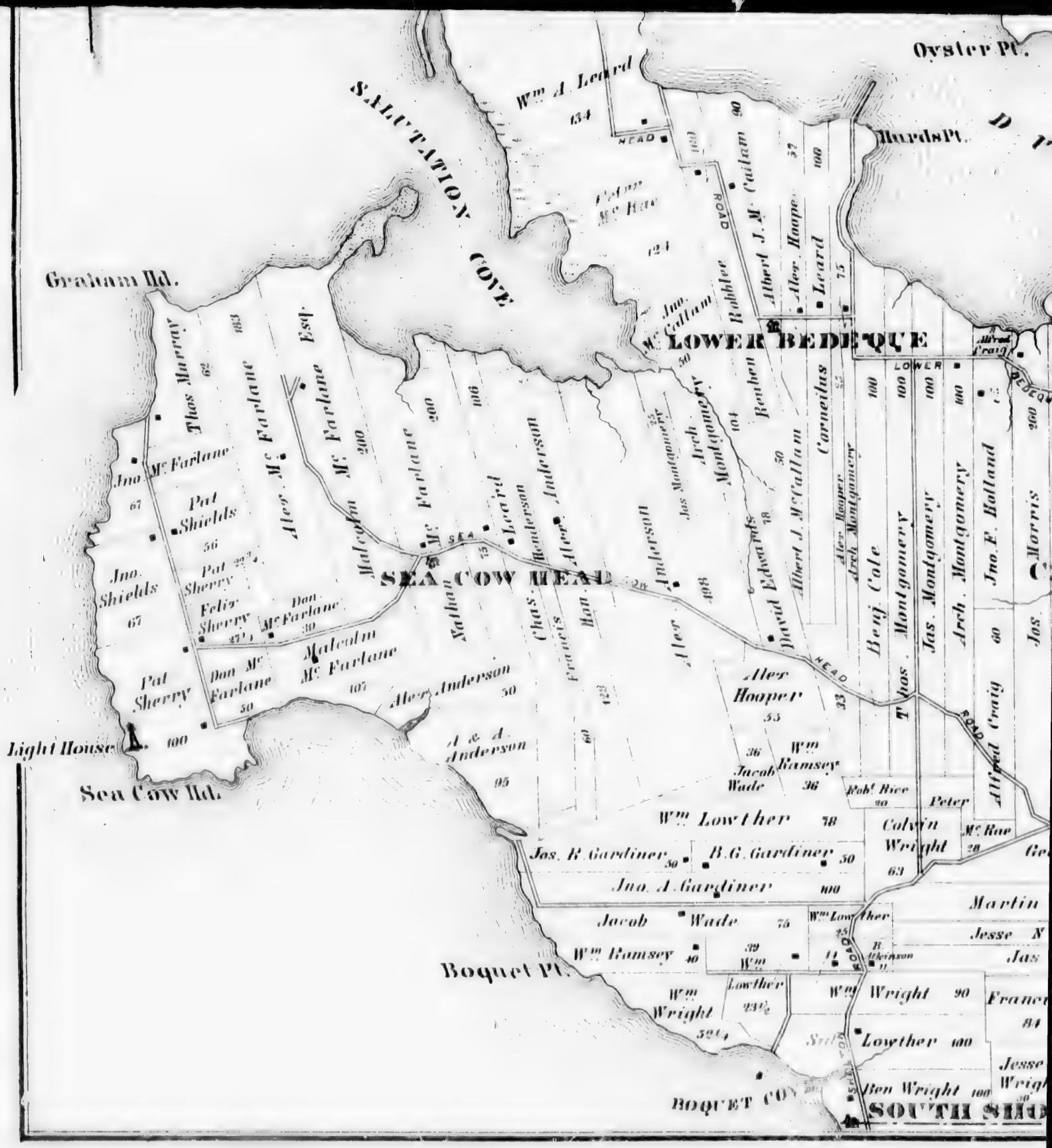
Oyster Pt.
Wm A. Leard
134
SALUTATION COVE
Hurds Pt.
Graham Hd.
Peter Mc Rae
124
Albert J. M. Callam
Alex. Hooper
Leard
75
Jno. Callam
Robbler
LOWER BEDEQUE
Alfred Craig
Thos Murray
Esq.
Alex. Mc Farlane
Mc Farlane
Jno. Mc Farlane
67
Pat Shields
56
Jno. Shields
67
Pat Sherry
Felix Sherry
Don Mc Farlane
30
Malcolm Mc Farlane
Malcolm
Mc Farlane
Leard
Anderson
Alex. Anderson
Jas Montgomery
Arch. Montgomery
Reuben
Corneilus
Alex Hooper
Arch. Montgomery
Benj. Cole
Thos. Montgomery
Jas. Montgomery
Arch. Montgomery
Jno. E. Holland
Morris
Jos.
SEA COW HEAD
Nathan
Chas.
Francis
Han
Alex.
Anderson
David Edwards
Albert J. McCallam
Alex Hooper
55
Wm Ramsey
36
Jacob Wade
Robt Rice
20
Peter
Colvin Wright
63
Mc Rae
28
Alfred Craig
60
Light House
100
Sea Cow Hd.
A. & A. Anderson
95
Wm Lowther
78
Jos. R. Gardiner
50
B. G. Gardiner
50
Jno. A. Gardiner
100
Jacob Wade
75
Wm Ramsey
40
Wm Lowther
25
R. Atkinson
11
Martin
Jesse N
Jas
Boquet Pt.
Wm Wright
32¼
Wm Lowther
23½
Wm Wright
90
Lowther
100
Ben Wright
100
Jesse Wright
BOQUET COVE
SOUTH SIDE
ROAD
HEAD
SEA

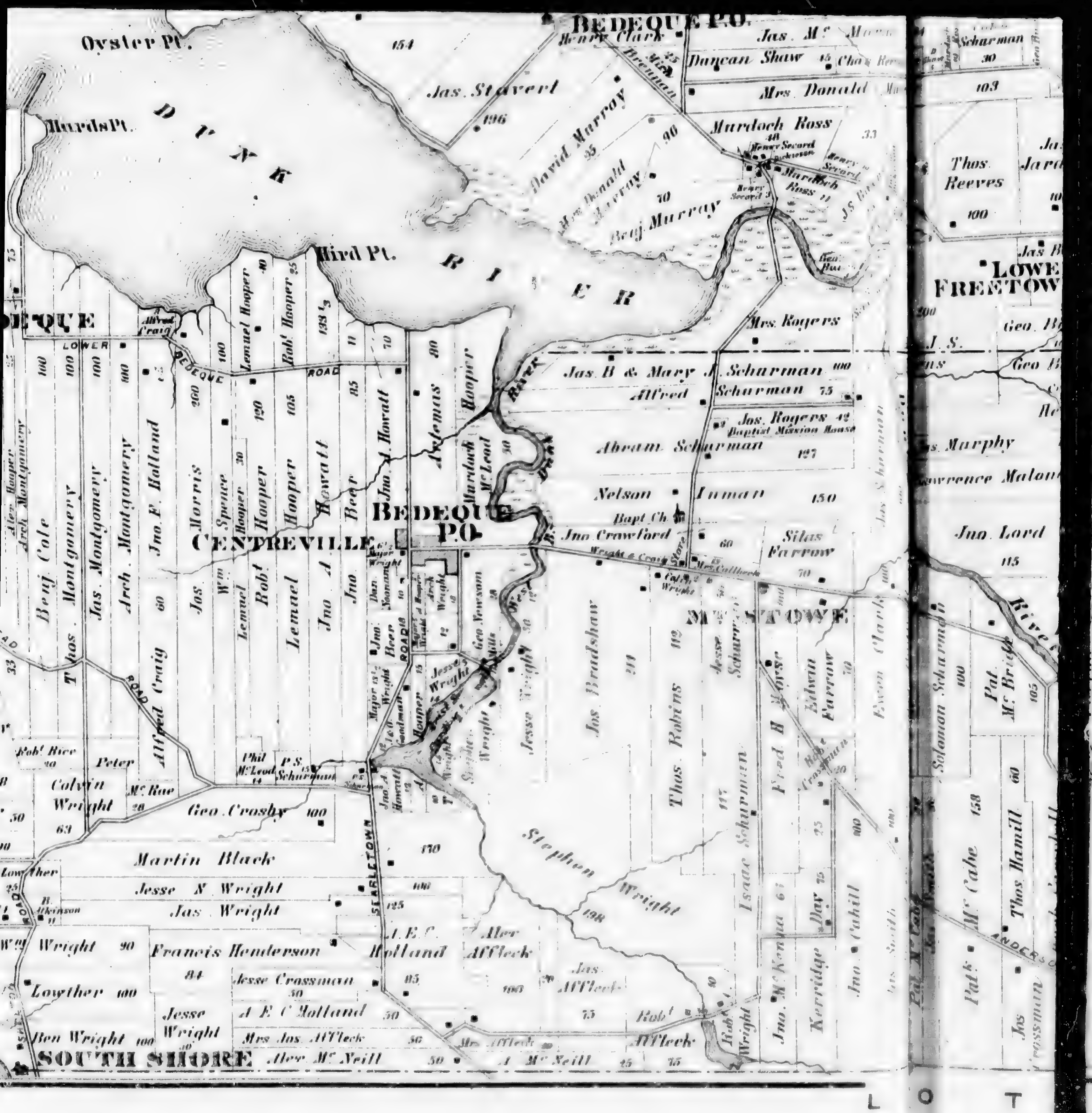
BEDEQUE P.O.
Oyster Pt.
Hurds Pt.
DUNK RIVER
Bird Pt.
Henry Clark
Duncan Shaw
Mrs. Donald
Jas. Stavert
David Murray
Murdoch Ross
Beng. Murray
Mrs. Rogers
Thos. Reeves
LOWER FREETOWN
BEDEQUE
LOWER BEDEQUE ROAD
Jas. B & Mary A. Scharman
Alfred Scharman
Jos. Rogers
Baptist Mission House
Abram Scharman
Nelson Inman
Bapt. Ch.
Jno. Crawford
Silas Farrow
Jas. Murphy
Lawrence Malone
Jno. Lord
BEDEQUE P.O.
CENTREVILLE
Benj. Cole
Thos. Montgomery
Jas. Montgomery
Arch. Montgomery
Jno. F. Holland
Jas. Morris
Lemuel Hooper
Robt. Hooper
Alfred Craig
Jos. Bradshaw
Thos. Robins
Jesse Wright
Isaac Scharman
Fred H Moyse
Edwin Farrow
Ewen Clark
Solomon Scharman
Pat. McBride
Colvin Wright
Geo. Crosby
Martin Black
Jesse N. Wright
Jas. Wright
Stephen Wright
Francis Henderson
Jesse Crassman
A. E. C. Holland
Alex Affleck
Jas. Affleck
Robt. Affleck
Mrs. Jas. Affleck
Alex. McNeill
Ben Wright
Lowther
SOUTH SHORE
STARLETOWN ROAD
Kerridge Day
Jno. Cahill
Jno. McKenna
Pat. McCabe
Thos. Hamill
Jos. Crassman
L O T

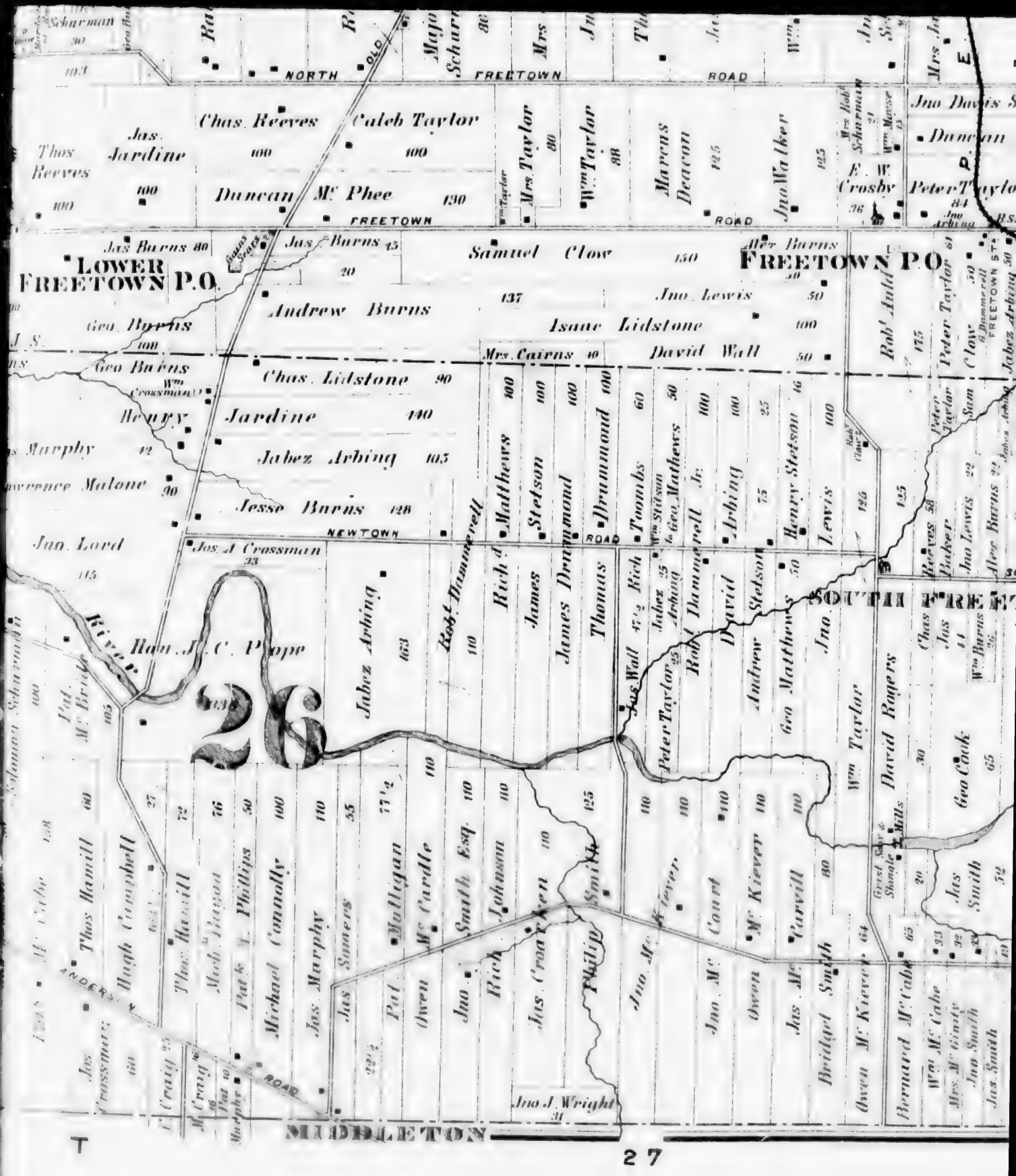
NORTH FREETOWN ROAD
OLD
FREETOWN ROAD
LOWER FREETOWN P.O.
FREETOWN P.O.
NEWTOWN ROAD
SOUTH FREETOWN
MIDDLETON
ANDERSON ROAD
River
Chas. Reeves
Caleb Taylor
Jas. Jardine
Thos Reeves
Duncan Mc Phee
Mrs Taylor
Wm Taylor
Mavens Deacon
Jno Walker
E. W. Crosby
Jno Davis
Duncan
Peter Taylor
Jas Burns
Samuel Clow
Andrew Burns
Jno. Lewis
Isaac Lidstone
Geo. Burns
Mrs. Cairns
David Wall
Chas. Lidstone
Henry Jardine
Jabez Arbing
Jesse Burns
Jno. Lord
Jos. A Crossman
Rob. Hammerell
Rich. Matthews
James Stetson
James Drummond
Thomas Toombs
Geo. Mathews
Henry Stetson
Lewis
Rob. Auld
Peter Taylor
Clow
Jabez Arbing
Rev. J. C. Pope
Jabez Arbing
Jas Wall
Peter Taylor
David Stetson
Geo Mathews
Jno. Taylor
David Rogers
Geo Cook
Thos Hamill
Hugh Campbell
Thos. Hamill
Mich. Hogan
Pat. T. Phillips
Michael Connolly
Jas. Murphy
Jas Somers
Mc Cardle
Smith Esq.
Johnson
Jas. Croat
Philip Smith
Jno Mc Kever
Jno. Mc Court
Mc Kiever
Parvill
Bridget Smith
Owen Mc Kiever
Bernard Mc Cabe
Wm Mc Cabe
Mrs. Mc Ginty
Jno Smith
Jas. Smith
Jno J. Wright
26
27

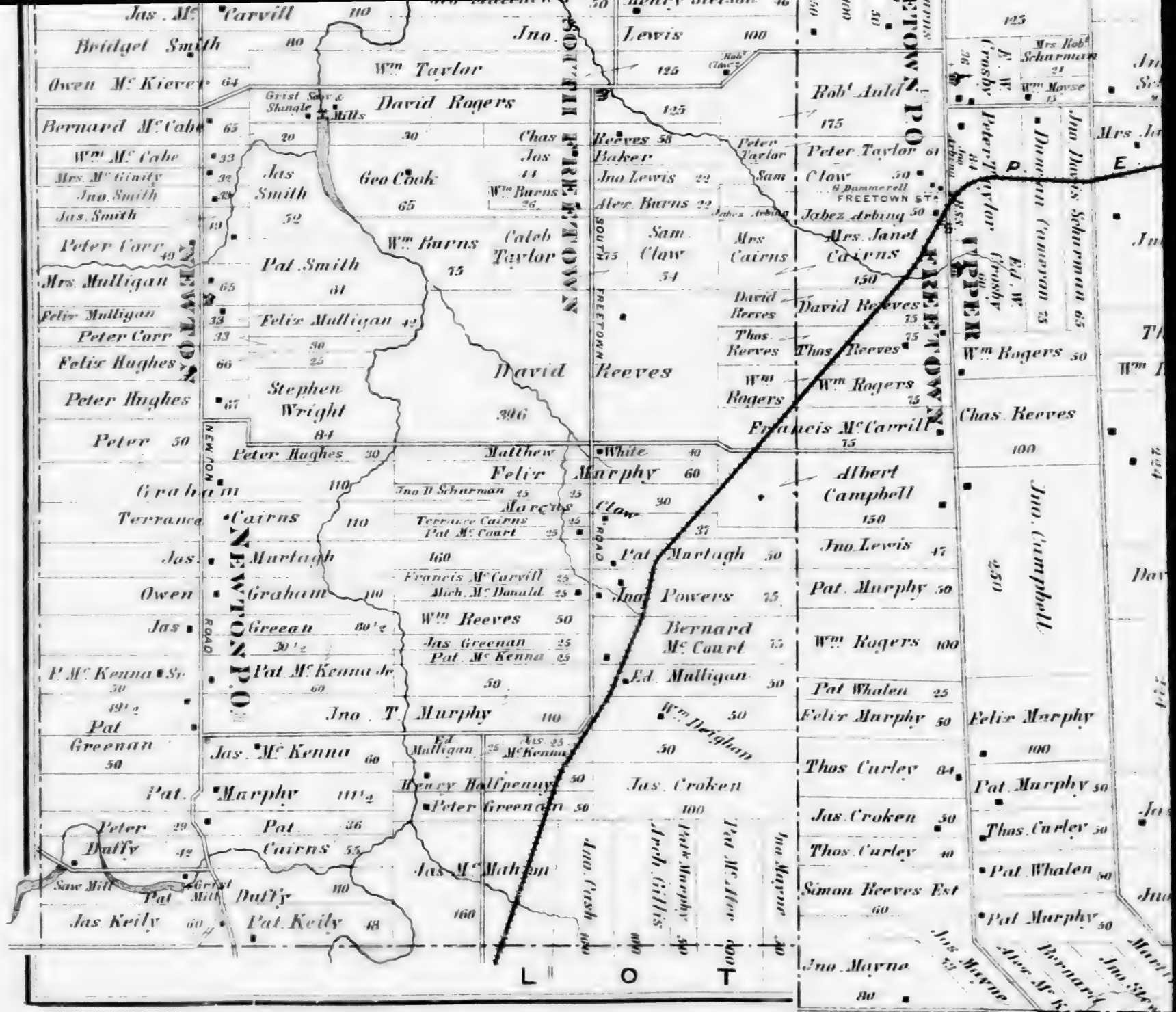
NEWTON
NEWTON
NEWTON
FREETOWN
FREETOWN
UPPER FREETOWN
Jas. Mc Carvill 110
Bridget Smith 80
Owen Mc Kiever 64
Bernard Mc Cabe 65
Wm Mc Cabe 33
Mrs. Mc Ginity 32
Jno. Smith 32
Jas. Smith 19
Peter Corr 49
Mrs. Mulligan 65
Felix Mulligan 33
Peter Corr 33
Felix Hughes 66
Peter Hughes 67
Peter 50
Graham 110
Terrance Cairns 110
Jas. Murtagh 160
Owen Graham 110
Jas Greenan 80½
30½
P. Mc Kenna Sr 50
49½
Pat Greenan 50
Pat. Murphy 111½
Peter Duffy 29
42
Jas Keily 60
Jno. Lewis 100
Wm Taylor 125
Grist Saw & Shingle Mills
David Rogers 125
Jas Smith 32
Geo Cook 65
Pat. Smith 61
Wm Burns 75
Felix Mulligan 42
30
25
Stephen Wright 84
Chas Jas 44
Wm Burns 26
Caleb Taylor 75
David 396
Reeves 58
Baker
Jno Lewis 22
Alex Burns 22
Sam Claw 54
Peter Taylor
Sam
Rob Auld 175
Peter Taylor 61
Clow 50
G Dammerell
FREETOWN ST
Jabez Arbing 50
Mrs Janet Cairns 150
Mrs Cairns
David Reeves 75
Thos Reeves 75
Wm Rogers 75
Francis Mc Carrill 75
Mrs Rob Schurman 21
Wm Moyse 15
Peter Taylor 84
Jno Davis Schurman 65
Dunson Cameron 75
Ed. W. Crosby 50
Wm Rogers 50
Chas Reeves 100
Jno. Campbell 250
Peter Hughes 30
Matthew White 40
Felix Murphy 60
Jno D Schurman 25
Marcus Clow 30
Terrance Cairns 25
Pat Mc Court 25
37
Pat Murtagh 50
Francis Mc Carvill 25
Mich. Mc Donald 25
Jno Powers 75
Wm Reeves 50
Jas Greenan 25
Pat Mc Kenna 25
Bernard Mc Court 75
Ed. Mulligan 50
Jno. T. Murphy 110
Wm Deighan 50
Jas. Mc Kenna 60
Ed Mulligan 25
Jas Mc Kenna 25
Henry Halfpenny 50
Peter Greenan 50
Jas. Croken 100
Pat. Cairns 55
Jas Mc Mahon 160
Jno Cash 80
Arch Gillis 80
Patk Murphy 50
Pat Mc Aler 100
Jno Mayne 30
Saw Mill
Grist Mill
Pat Duffy 110
Pat. Keily 48
Albert Campbell 150
Jno Lewis 47
Pat. Murphy 50
Wm Rogers 100
Pat Whalen 25
Felix Murphy 50
Thos Curley 84
Jas Croken 50
Thos Curley 40
Simon Reeves Est 60
Jno Mayne 80
Felix Murphy 100
Pat Murphy 50
Thos Curley 50
Pat Whalen 50
Pat Murphy 50
Jas Mayne 53
Alex Mc Kay
Bernard Crohan
Jno Stewart
L O T

IMAGE EVALUATION
TEST TARGET (MT-3)

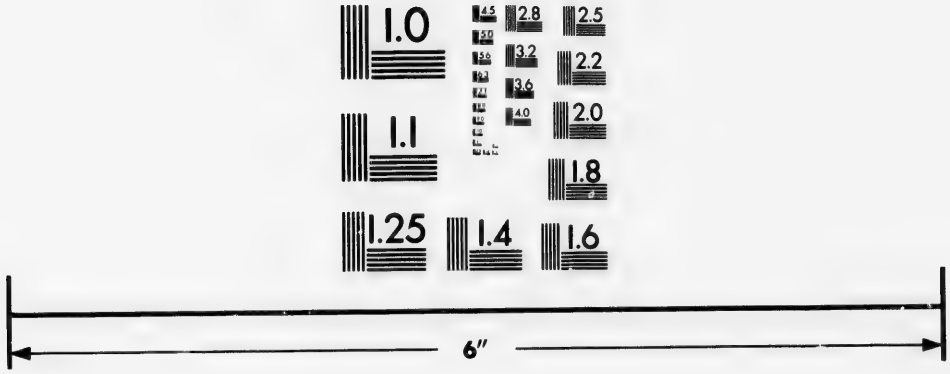

Photographic
Sciences
Corporation

23 WEST MAIN STREET
WEBSTER, N.Y. 14580
(716) 872-4503


2.8
2.5
3.2
3.6
2.2
2.0
1.8
1.5
1.1
1.0

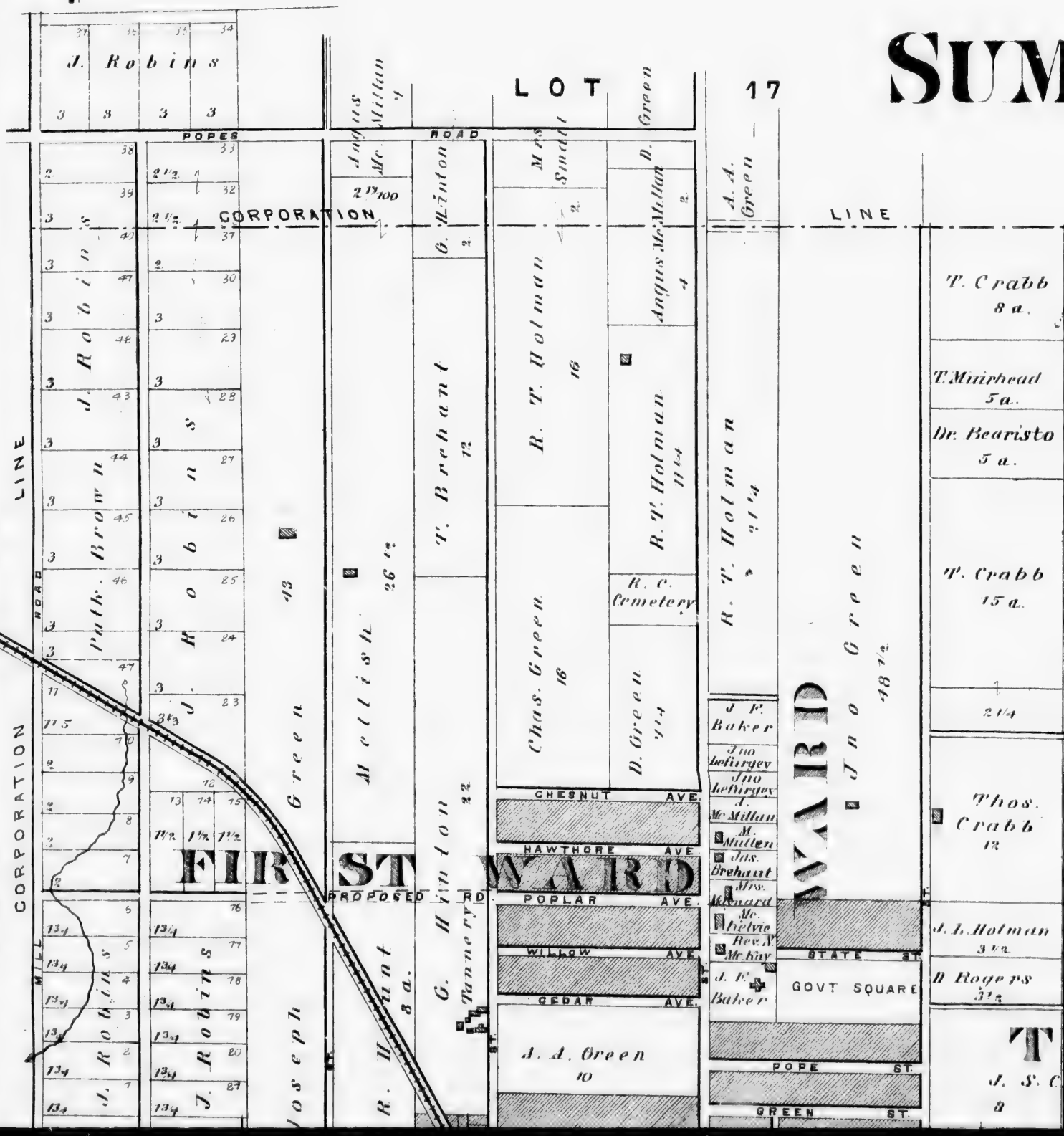
SUM
LOT 17
POPES ROAD
CORPORATION LINE
LOT 17 CORPORATION LINE
MILL ROAD
FIRST WARD
PROPOSED RD.
CHESNUT AVE.
HAWTHORE AVE.
POPLAR AVE.
WILLOW AVE.
CEDAR AVE.
STATE ST.
POPE ST.
GREEN ST.
GOVT SQUARE
J. Robins
Path. Brown
Joseph Green
Melleish
T. Brehant
G. Hinton
Tannery
R. T. Holman
Chas. Green
D. Green
R. C. Cemetery
Angus McMillan
A. A. Green
Jno Green
J. F. Baker
Jno Lefurgey
J. McMillan
M. Mullen
Jas. Brehant
Mrs. Menard
Mc. Pielvie
Rev. N. McKay
T. Crabb 8 a.
T. Muirhead 5 a.
Dr. Bearisto 5 a.
T. Crabb 15 a.
Thos. Crabb 12
J. L. Holman 3 1/2
B. Rogers 3 1/2
J. S. C

SUMMERSIDE

PRINCE CO.

Scale 10 chains per inch

(See large map of Summerside)

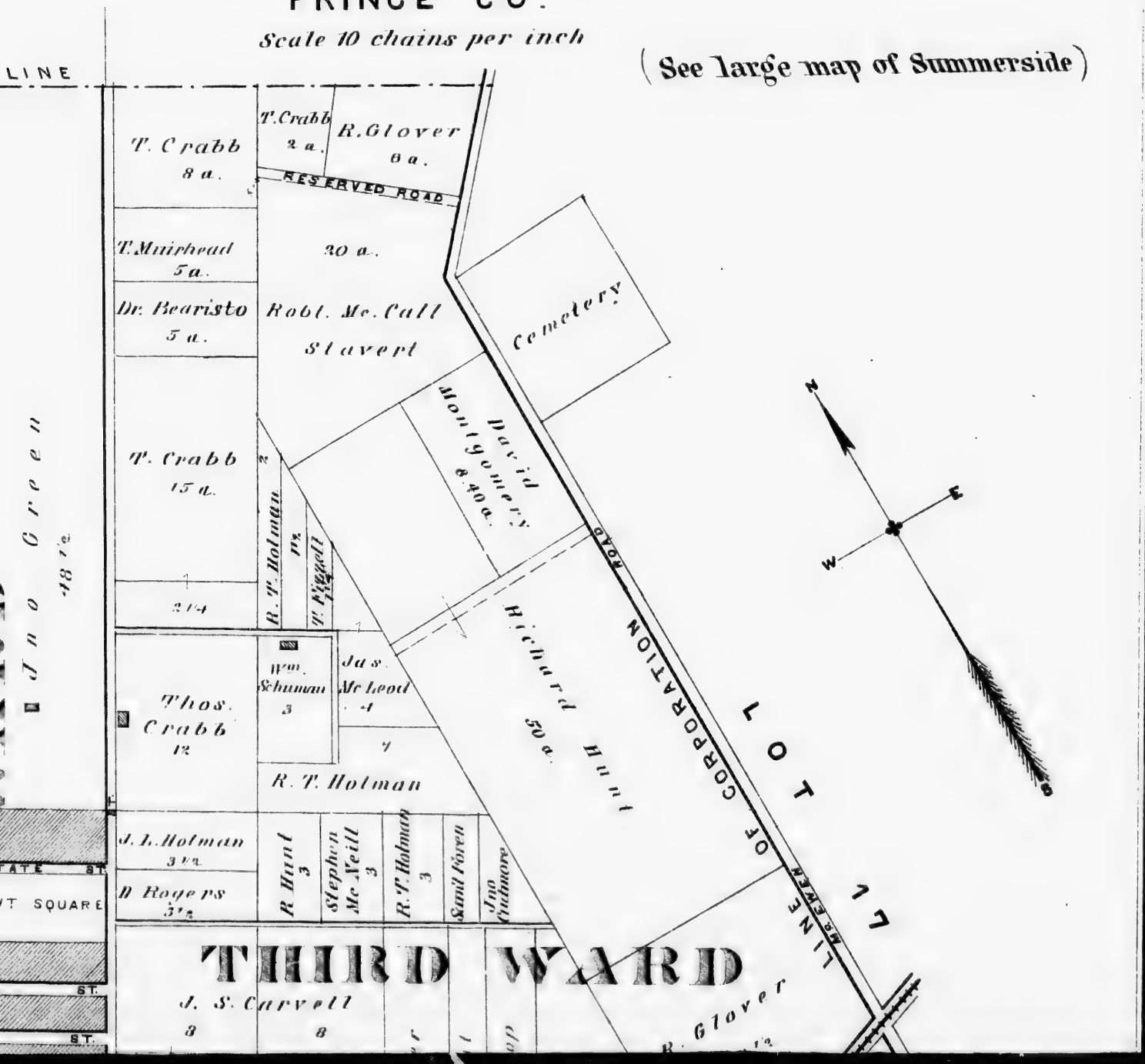

J. Robins
J. Robins
Joseph
R. Hunt 8 a.
G. H. Tanner
Chas. Green 18
T. Beattie 7
J. S. Carrell
J. S. Carrell
J. Lefurger
A. A. Green 10
Mc Intyre
Rev. N. McKay
J. F. Baker
GOVT SQUARE
J. L. Holman
D. Rogers
J. S. C
Ed. Holgsm
Court House
WILLOW AVE.
CEDAR AVE.
STATE ST.
POPE ST.
GREEN ST.
ARGYLE ST.
MYRTLE ST.
CONVENT ST.
OTTAWA
MILK ST.
NOTRE DAME
ELM ST.
WINTER ST.
BARRACK ST.
NORTH MARKET ST.
BELMONT ST.
SECOND ST.
FITZROY ST.
FIRST ST.
FOUNDRY ST.
HANOVER ST.
WATER ST.
DUKE
CENTRAL
SUMMER
CHURCH
SPRING
LAWRENCE
NORTHUMBERLAND
STEPHENS
EUSTANE
BEDEQUE
Rail Road Wharf

THIRD WARD
J. L. Holman
D Rogers
R Hunt
Stephen McNeill
R. T. Holman
Saml Power
Jno Cudmore
J. S. Carvell
P. Baker
R. Hunt
G. Bishop
R. Glover
Jno Cudmore
Ma
E. I. R. R.
David Montgomery
Pierce Boyle
J. Heckbert
S. Baker
E Kennedy
J. L. Holman
Ellis Est.
Ellis Est.
T B Hall
R Campbell
J. Cudmore
Major Hall
Robt McClavert
Thos Hacker
OTTAWA ST.
MILK ST.
HARVARD ST.
BARRACK ST.
BELMONT ST.
HANOVER ST.
SPRING ST.
EUSTANE ST.
TUFFELL ST.
KING ST.
EAST ST.
TO CHARLOTTETOWN
Red Point Wharf
HARBOUR

POINT PLEASANT HOTEL, STANHOPE, LOT 34 P.E.I.

THE ABOVE HOTEL (*RECENTLY OPENED*) IS PLEASANTLY SITUATED FRONTING COVEHEAD HARBOR, EASY OF ACCESS, ABOUT 15 MILES FROM CHARLOTTETOWN. FOR SURF BATHING, FISHING & SHOOTING, THE TOURIST & PLEASURE SEEKER WILL FIND IT UNEQUALED IN THE DOMINION. PRICES MODERATE. ANGUS Mc MILLAN, PROPRIETOR.

FARM RESIDENCE OF DONALD Mc MILLAN, COVEHEAD, LOT 34 P.E.I.

FARM RES. OF WILLIAM MILLER ESQ. MARSHFIELD LOT 34 P.E.I.

WILLIAM R. WATSON'S DRUG STORE, No. 33 QUEEN ST. CHT.TOWN P.E.I.

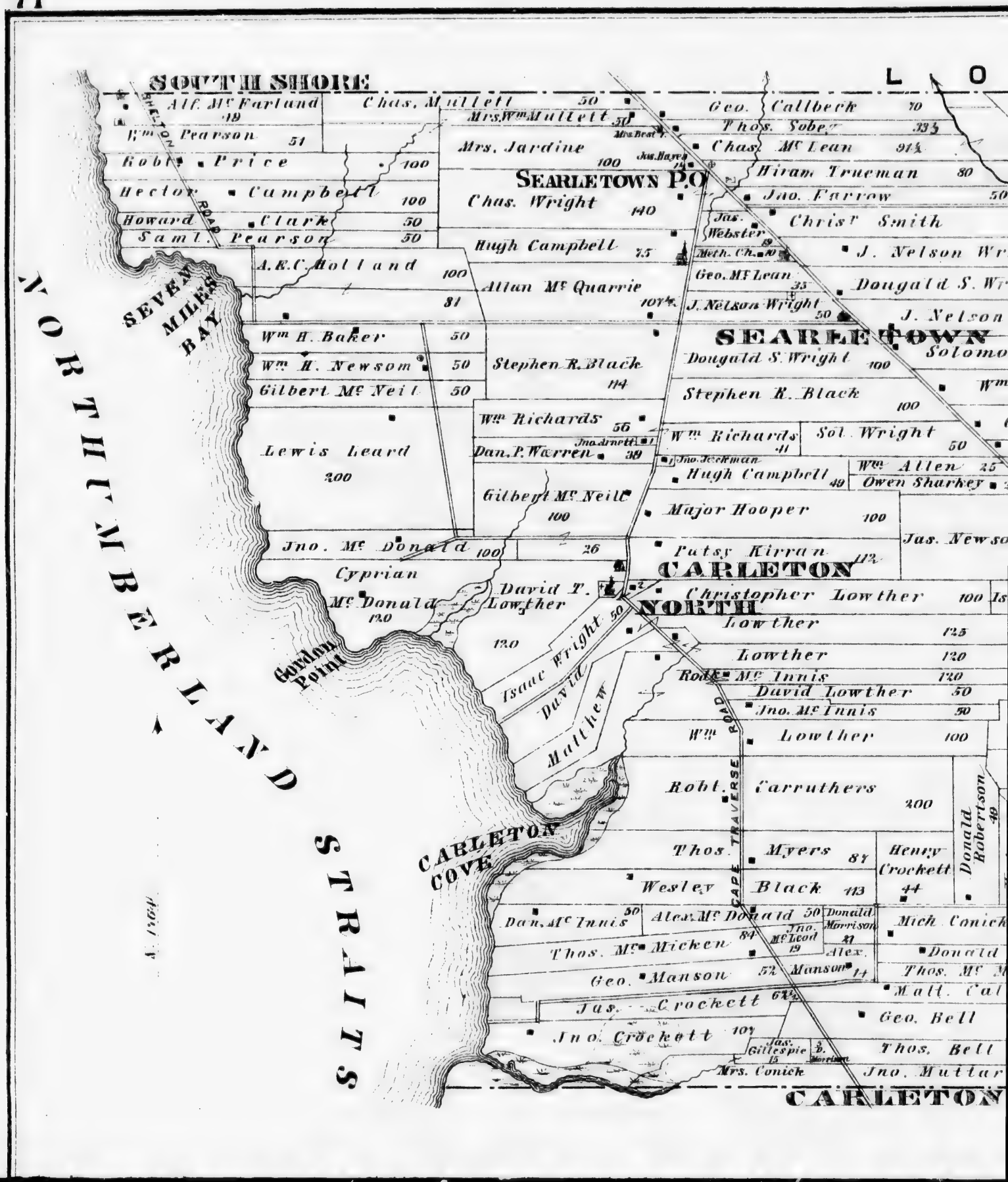
SOUTH SHORE
L O
Alf. Mc Farland 19
Chas. Mullett 50
Mrs. Wm Mullett 50
Geo. Callbeck 70
Wm Pearson 51
Thos. Sobey 33½
Mrs. Jardine 100
Chas. Mc Lean 91½
Robt. Price 100
Hiram Trueman 80
Hector Campbell 100
Chas. Wright 140
Jno. Farrow 50
Howard Clark 50
Samt. Pearson 50
Hugh Campbell 75
Christ Smith
J. Nelson Wr
A.E.C. Holland 100
Allan Mc Quarrie 81
Geo. Mc Lean 35
Dougald S. Wr
J. Nelson Wright 50
J. Nelson
SEARLETOWN P.O.
SEARLETOWN
Solomo
Wm H. Baker 50
Wm H. Newsom 50
Stephen R. Black 114
Dougald S. Wright 100
Gilbert Mc Neil 50
Stephen R. Black 100
Wm Richards 56
Wm Richards 41
Sol. Wright 50
Lewis Leard 200
Dan. P. Warren 39
Hugh Campbell 49
Wm Allen 25
Owen Sharkey
Gilbert Mc Neil 100
Major Hooper 100
Jno. Mc Donald 100
26
Putsy Kirran 112
Jas. Newso
Cyprian Mc Donald 120
David T. Lowther 120
CARLETON
NORTH
Christopher Lowther 100
Lowther 125
Lowther 120
Robt. Mc Innis 120
David Lowther 50
Jno. Mc Innis 50
Wm Lowther 100
Robt. Carruthers 200
Donald Robertson 40
Thos. Myers 87
Henry Crockett 44
Wesley Black 113
Dan. Mc Innis 50
Alex. Mc Donald 50
Donald Morrison 21
Mich Conick
Thos. Mc Micken 84
Jno. Mc Leod 19
Alex. Manson 14
Donald
Geo. Manson 52
Thos. Mc M
Mall. Cal
Jas. Crockett 6½
Geo. Bell
Jno. Crockett 10
Jas. Gillespie 15
Thos. Bell
Mrs. Conick
Jno. Muttar
CARLETON
NORTHUMBERLAND STRAITS
SEVEN MILES BAY
Gordon Point
CARLETON COVE
Isaac Wright 50
David Matthew
CAPE TRAVERSE ROAD
Jas. Webster
Meth. Ch.
Jno. Arnett
Jno. Jackman
Jas. Hayes
Mrs. Best

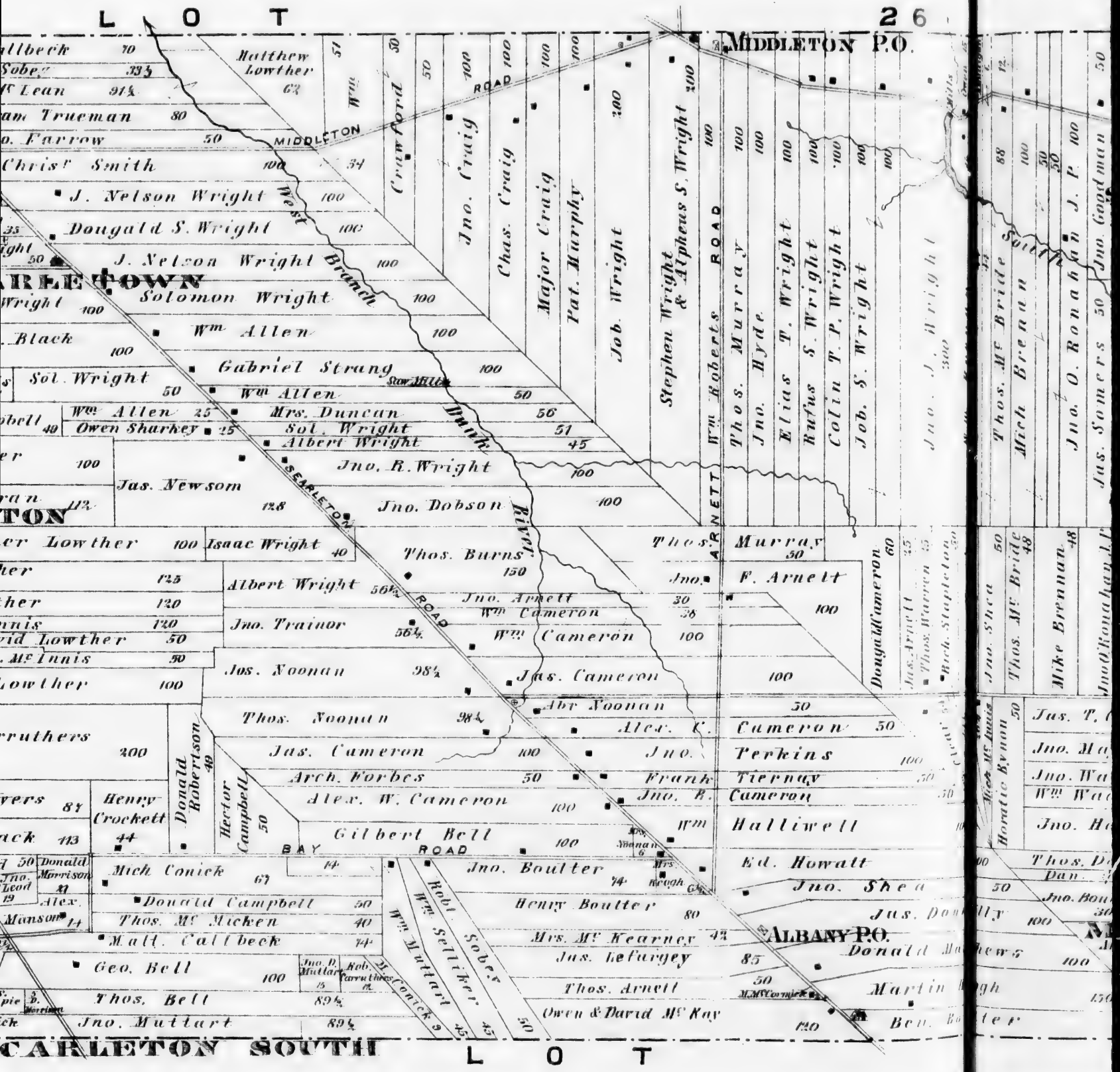
LOT
26
MIDDLETON P.O.
MIDDLETON ROAD
West Branch
Burnt River
SEARLETON ROAD
ARNETT ROAD
BAY ROAD
ALBANY P.O.
CARLETON SOUTH
LOT
Matthew Lowther
Crawford
Jno. Craig
Chas. Craig
Major Craig
Pat. Murphy
Job. Wright
Stephen Wright & Alpheus S. Wright
Wm Roberts
Thos. Murray
Jno. Hyde
Elias T. Wright
Rufus S. Wright
Colin T. P. Wright
Job. S. Wright
Jno. J. Wright
Thos. Mc Bride
Mich Brennan
Jno. O. Ronahan
Jas. Somers
Jno. Goodman
Christ Smith
J. Nelson Wright
Dougald S. Wright
J. Nelson Wright
Solomon Wright
Wm Allen
Gabriel Strang
Sol. Wright
Wm Allen
Wm Allen
Mrs. Duncan
Owen Sharkey
Sol. Wright
Albert Wright
Jno. R. Wright
Jas. Newsom
Jno. Dobson
Isaac Wright
Thos. Burns
Albert Wright
Jno. Arnett
Wm Cameron
Jno. Trainor
Wm Cameron
Jos. Noonan
Jas. Cameron
Abr Noonan
Thos. Noonan
Alex. C. Cameron
Jas. Cameron
Jno. Perkins
Arch. Forbes
Frank Tierney
Alex. W. Cameron
Jno. B. Cameron
Gilbert Bell
Wm Halliwell
Mich Conick
Jno. Boulter
Ed. Howatt
Donald Campbell
Henry Boulter
Jno. Shea
Thos. Mc Micken
Jas. Doully
Mrs. Mc Kearney
Malt. Callbeck
Jas. Lefargey
Donald Mathews
Geo. Bell
Thos. Arnett
Martin Hugh
Thos. Bell
Owen & David Mc Kay
Jno. Muttart
Ben. Boulter
Donald Roberson
Hector Campbell
Henry Crockett
Donald Morrison
Alex. Manson
Robt. Sellher
Wm Muttart
Jno. Shea
Thos. Mc Bride
Mike Brennan
Jno. O'Ronahan
Horatio Kynon
Jas. T.
Jno. Ma
Jno. Wa
Wm Wa
Jno. He
Thos. D
Dan.
Jno. Bou
Jas. Arnett
Thos. Warren
Rich. Stapleton
Dougald Cameron

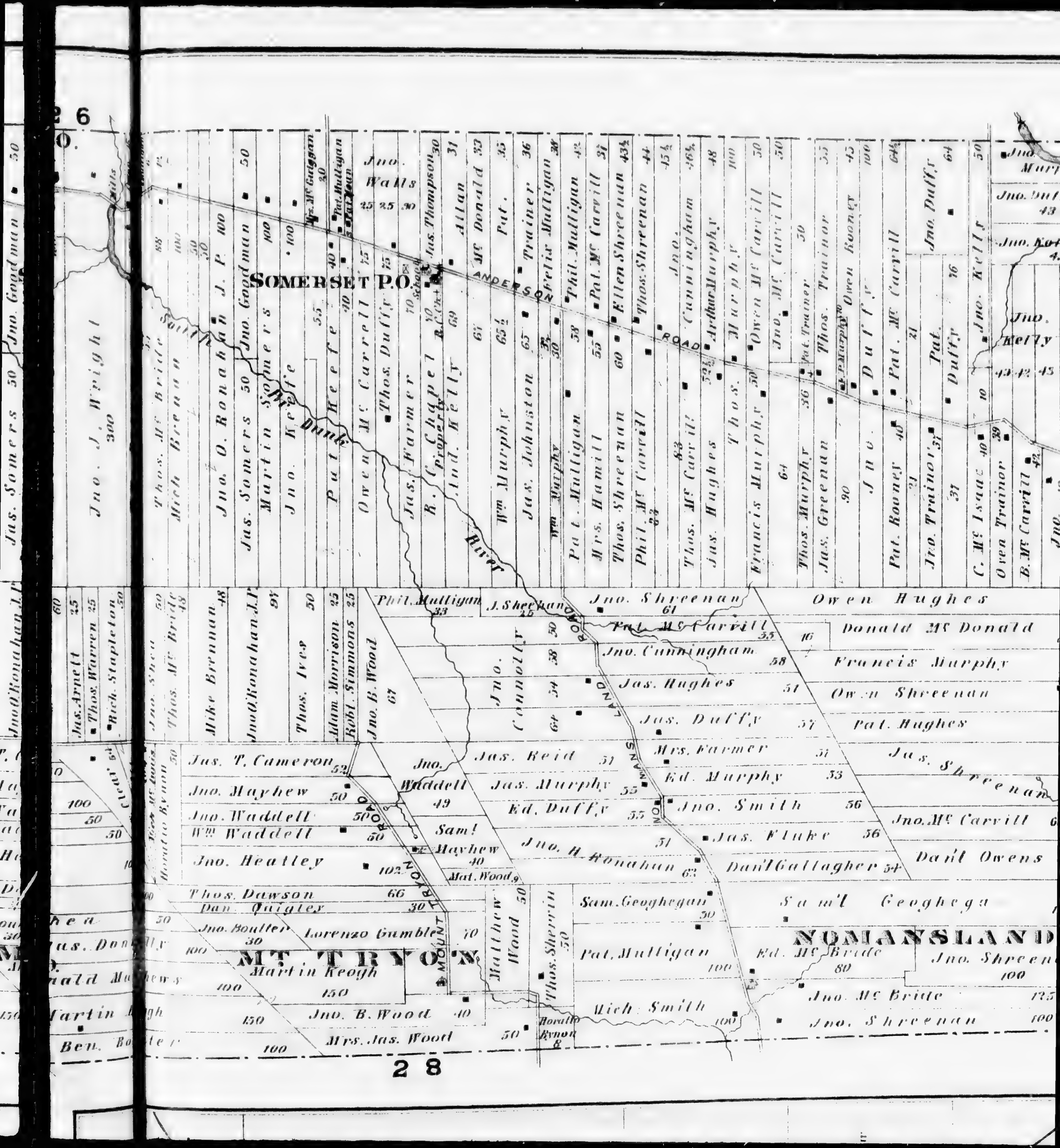

26
SOMERSET P.O.
ANDERSON ROAD
Jno. Walls
Jas. Thompson
Jno. J. Wright
300
Jas. Somers
Jno. Goodman
Jno. O. Ronahan J.P.
Martin Somers
Pat Keefe
Owen McCarroll
Thos. Duffy
Jas. Farmer
R.C. Chapel property
And. Kelly
Allan McDonald
Wm. Murphy
Jas. Johnston
Pat. Trainer
Felix Mulligan
Phil. Mulligan
Pat. McCarroll
Ellen Shreenan
Thos. Shreenan
Jno. Cunningham
Arthur Murphy
Thos. Murphy
Owen McCarroll
Jno. McCarroll
Thos. Trainor
Owen Rooney
Jno. Duffy
Pat. McCarroll
Pat. Duffy
Jno. Kelly
Pat. Mulligan
Mrs. Hamill
Phil. McCarroll
Thos. McCarroll
Jas. Hughes
Francis Murphy
Thos. Murphy
Jas. Greenan
Pat. Rooney
Jno. Trainor
C. McIsaac
Owen Trainor
B. McCarroll
Jno. Kelly
Thos. McBride
Mich. Brennan
Jas. Arnett
Thos. Warren
Rich. Stapleton
Jno. Shea
Thos. McBride
Mike Brennan
Jno. O'Ronahan J.P.
Thos. Ives
Adam Morrison
Robt. Simmons
Jno. B. Wood
Phil. Mulligan
J. Sheehan
Jno. Shreenan
Pat. McCarroll
Jno. Cunningham
Jas. Hughes
Jas. Duffy
Jno. Connolly
Owen Hughes
Donald McDonald
Francis Murphy
Owen Shreenan
Pat. Hughes
Jas. Shreenan
NOMANSLAND ROAD
Jas. T. Cameron
Jno. Mayhew
Jno. Waddell
Wm. Waddell
Jno. Heatley
Jno. Waddell
Saml. Mayhew
Mat. Wood
Jas. Reid
Jas. Murphy
Ed. Duffy
Jno. H. Ronahan
Mrs. Farmer
Ed. Murphy
Jno. Smith
Jas. Fluke
Danl Gallagher
Jno. McCarroll
Danl Owens
Thos. Dawson
Dan. Quigley
Jno. Boulter
Lorenzo Gumble
Martin Keogh
Jno. B. Wood
Mrs. Jas. Wood
Ben. Boulter
MOUNT TRYON ROAD
MT. TRYON
Matthew Wood
Thos. Sherrin
Horatio Rynon
Sam. Geoghegan
Saml Geoghegan
Pat. Mulligan
Mich. Smith
Ed. McBride
Jno. McBride
Jno. Shreenan
NOMANSLAND
28

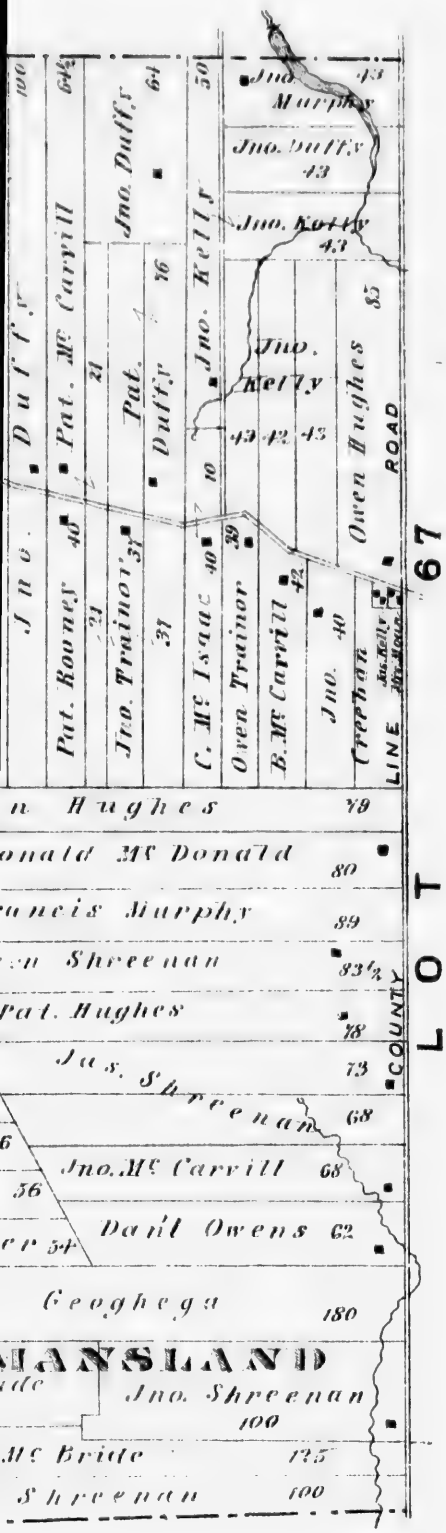

PLAN OF LOT TWENTY SEVEN

PRINCE CO.

P. E. I.

Scale 40 Chains to One Inch

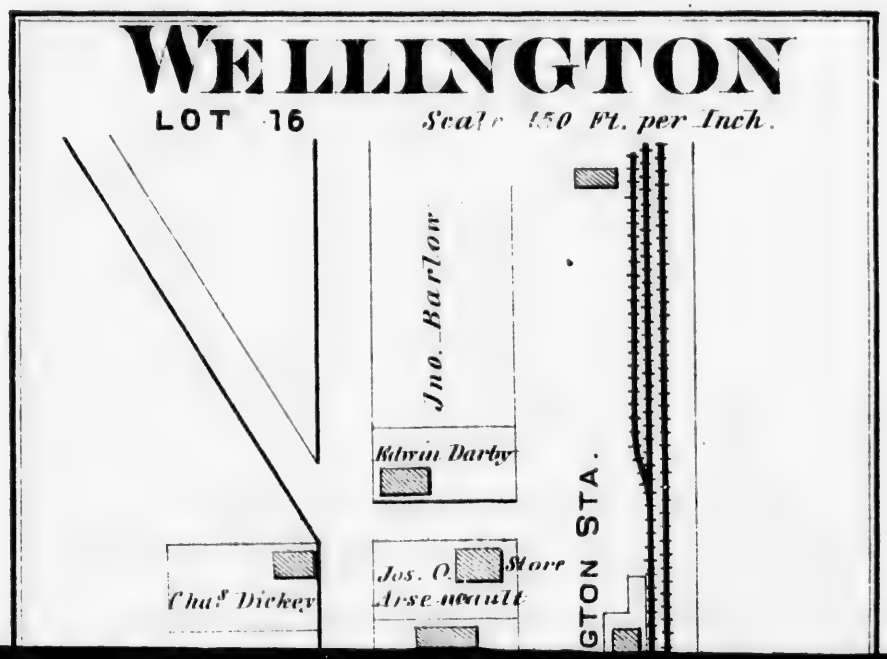

CRAPAUD,

LOT 29.

Scale 4 chs. per inch

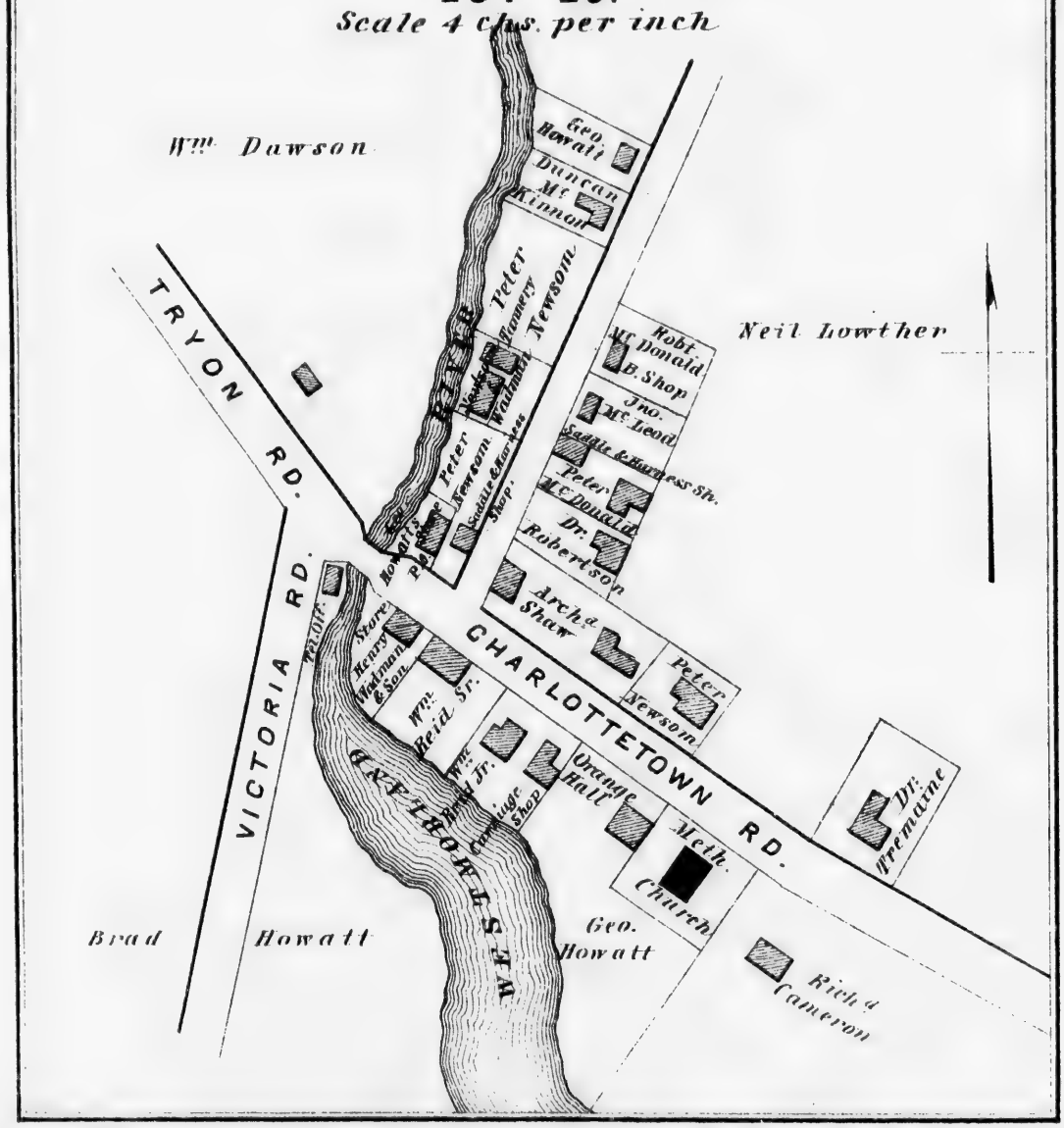

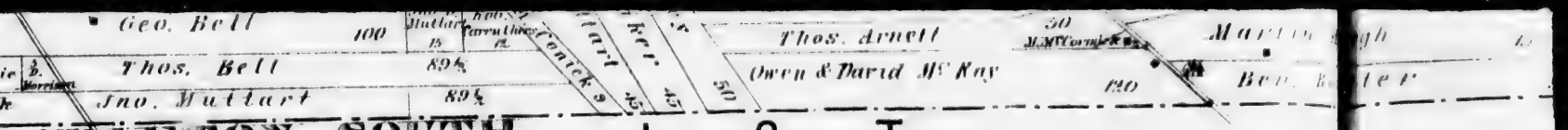
Geo. Bell
100
Thos. Bell
89½
Jno. Muttart
89½
Thos. Arnett
Owen & David Mc Kay
120
CARLETON SOUTH LOT

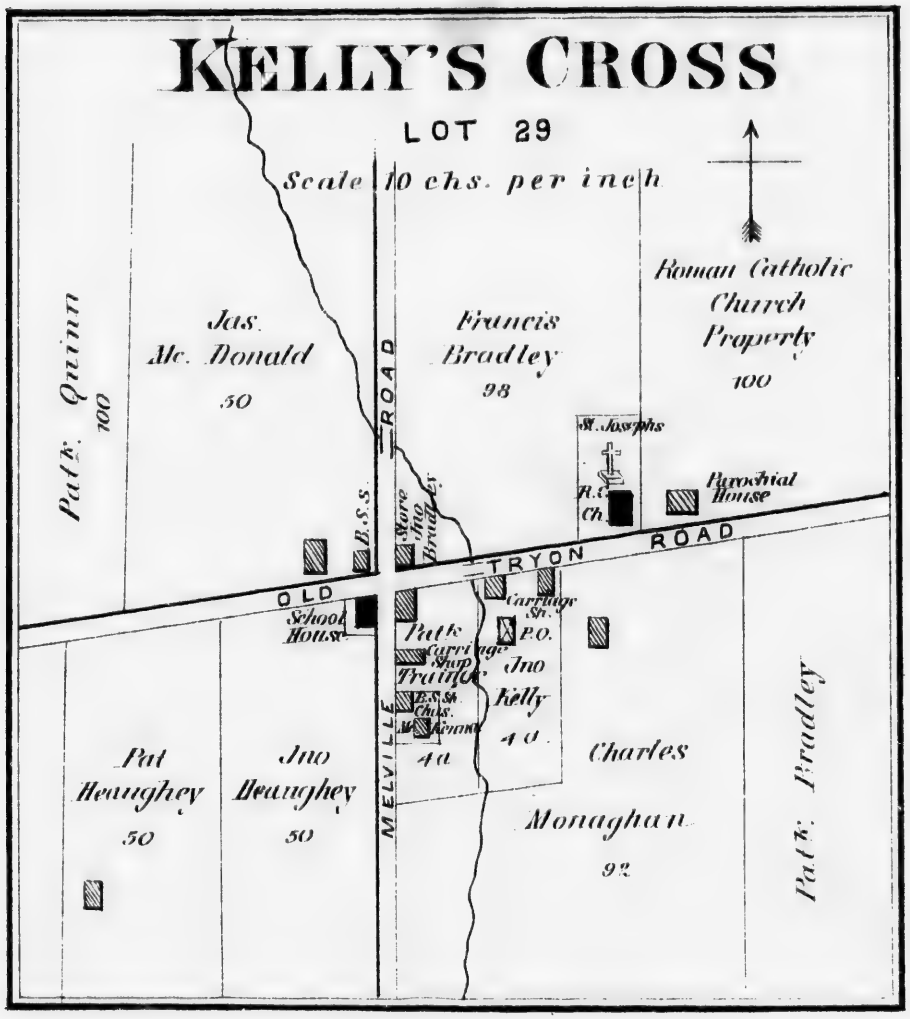
KELLY'S CROSS
LOT 29
Scale 10 chs. per inch
Roman Catholic Church Property
100
Jas. Mc. Donald
50
Francis Bradley
98
Patk. Quinn
100
St. Josephs
R.C. Ch.
Parochial House
B.S.S.
Store Jno. Bradley
MELVILLE ROAD
TRYON ROAD
OLD
School House
Carriage Sh.
P.O.
Patk. Carriage Shop
Jno Kelly
40
Chas. McAnnett
40
Charles Monaghan
92
Pat Heaughey
50
Jno Heaughey
50
Patk. Bradley

MARGATE

Martin Keogh
150
Jno. B. Wood
40
Mrs. Jas. Wood
30
Mich. Smith
Jno. Mc Bride
Jno. Shreenan
Jno. Shree
100
80
28

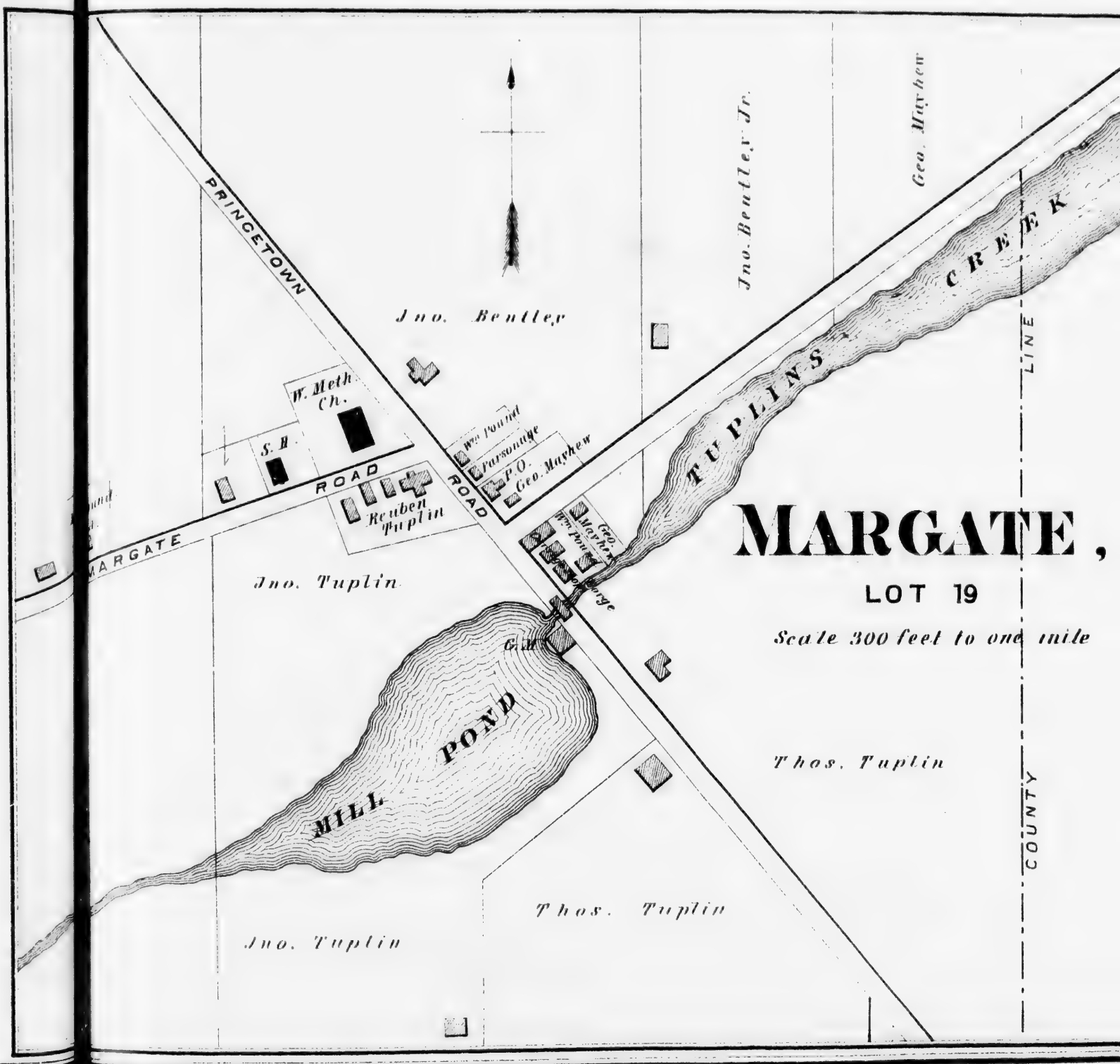
MARGATE,
LOT 19
Scale 300 feet to one mile
PRINGETOWN ROAD
MARGATE ROAD
TUPLINS CREEK
MILL POND
Jno. Bentley
Jno. Bentley Jr.
Geo. Mayhew
W. Meth. Ch.
S. H.
Reuben Tuplin
Wm. Pound
Parsonage
P.O.
Geo. Mayhew
Jno. Tuplin
Thos. Tuplin
Jno. Tuplin
Thos. Tuplin
COUNTY LINE

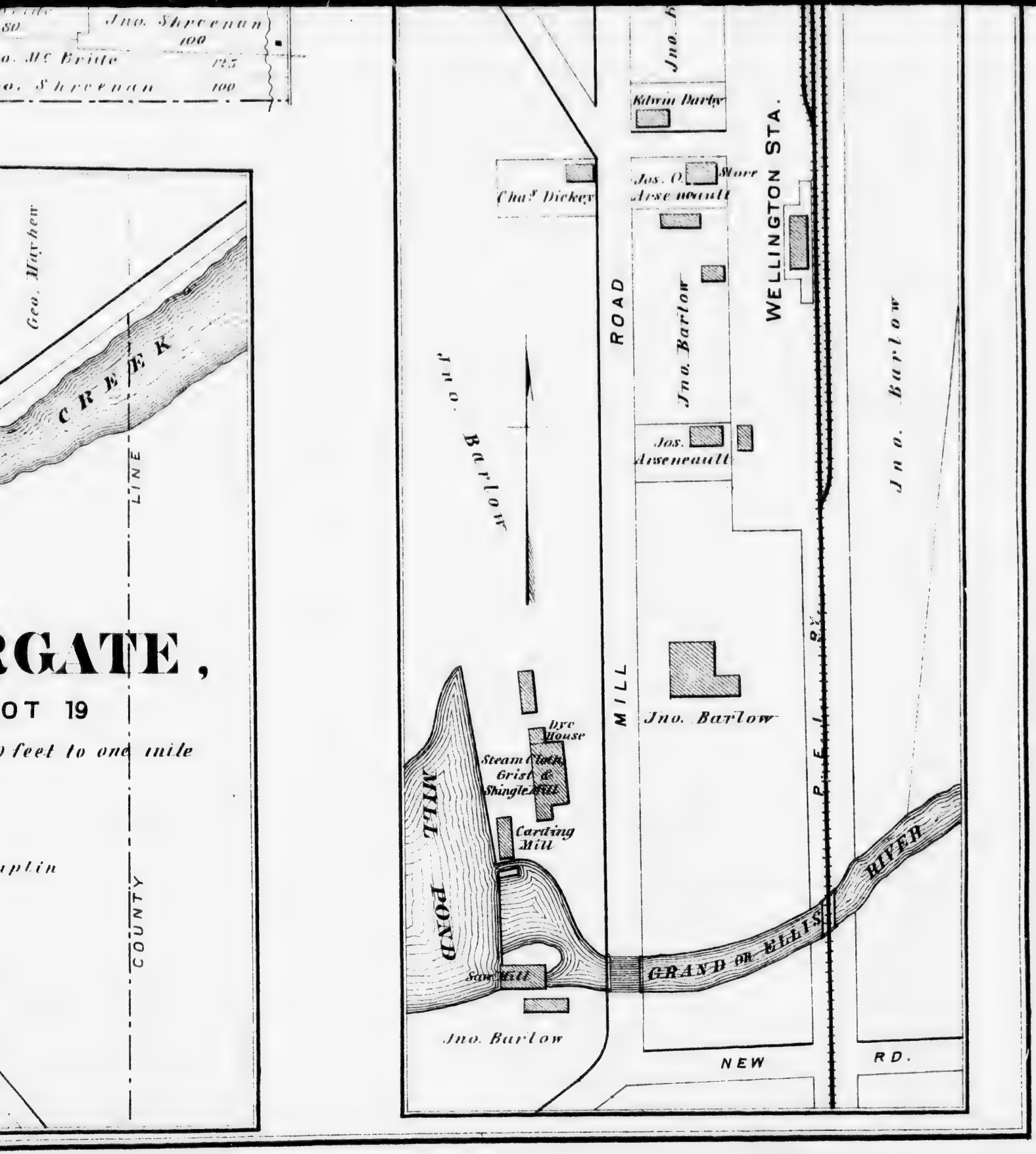
Jno. Shreenan
100
o. Mc Bride
125
o. Shreenan
100
Geo. Mayhew
CREEK
LINE
RGATE,
OT 19
feet to one mile
aptin
COUNTY
Jno. B
Edwin Darby
Chas Dickey
Jos. O. Stover
Arseneault
WELLINGTON STA.
ROAD
Jno. Barlow
Jno. Barlow
Jno. Barlow
Jos. Arseneault
Jno. Barlow
MILL
P.E.I. R.Y.
Jno. Barlow
Dye House
Steam Cloth, Grist & Shingle Mill
Carding Mill
MILL POND
Saw Mill
GRAND OR ELLIS RIVER
Jno. Barlow
NEW
RD.



NOVA SCOTIA FORGE CO. NEW GLASGOW, NOVA SCOTIA.

MANUFACTURERS OF RAIL ROAD & STEAM MARINE WORK, CAR AXLES, SHIP KNEES, ANCHORS &C. ALL KINDS OF HAMMERED FORGINGS.

FARM RES. OF BENJ. HUGHES, COVEHEAD, EAST LOT 34 P.E.I.



"MOUNT JOY FARM" RES. OF DAVID LAWSON, COVEHEAD, LOT 34 P.E.I.

PLAN OF LOT
28
PRINCE CO.
P. E. I.
Scale 40 Chains to One Inch
STRAITS OF NORTHUMBERLAND
Cape Traverse
PROVOST COVE
Provost Point
AUGUSTINE COVE
AUGUSTINE COVE P.O.
Richard Point
Carleton Pt
Amherst Head
Geo. Bell
Neil McFadyen
Stephen Neil
Arthur Irvin
Jno. McWilliam
Jas. McRae
Neil McFadyen
Hector McFadyen
Chas. McFadyen
Oliver
Ben Webster
Dougald Cameron
Jno. Cameron
Solomon Bell
Neill McFadyen
Donald Cameron
Ed. Wadman
Finlay McFadyen
Thos. Robinson
Jas. Campbell
Jas.
Jno. M. Leard
Wheelock Cameron
Stephen Hallinday
Jas. Inman
Wm. Gillespie
Jno. McQuarrie
Flora Campbell Est
Mrs. Carruthers
Robt. Carruthers
Sam'l Newsom
Hector Campbell

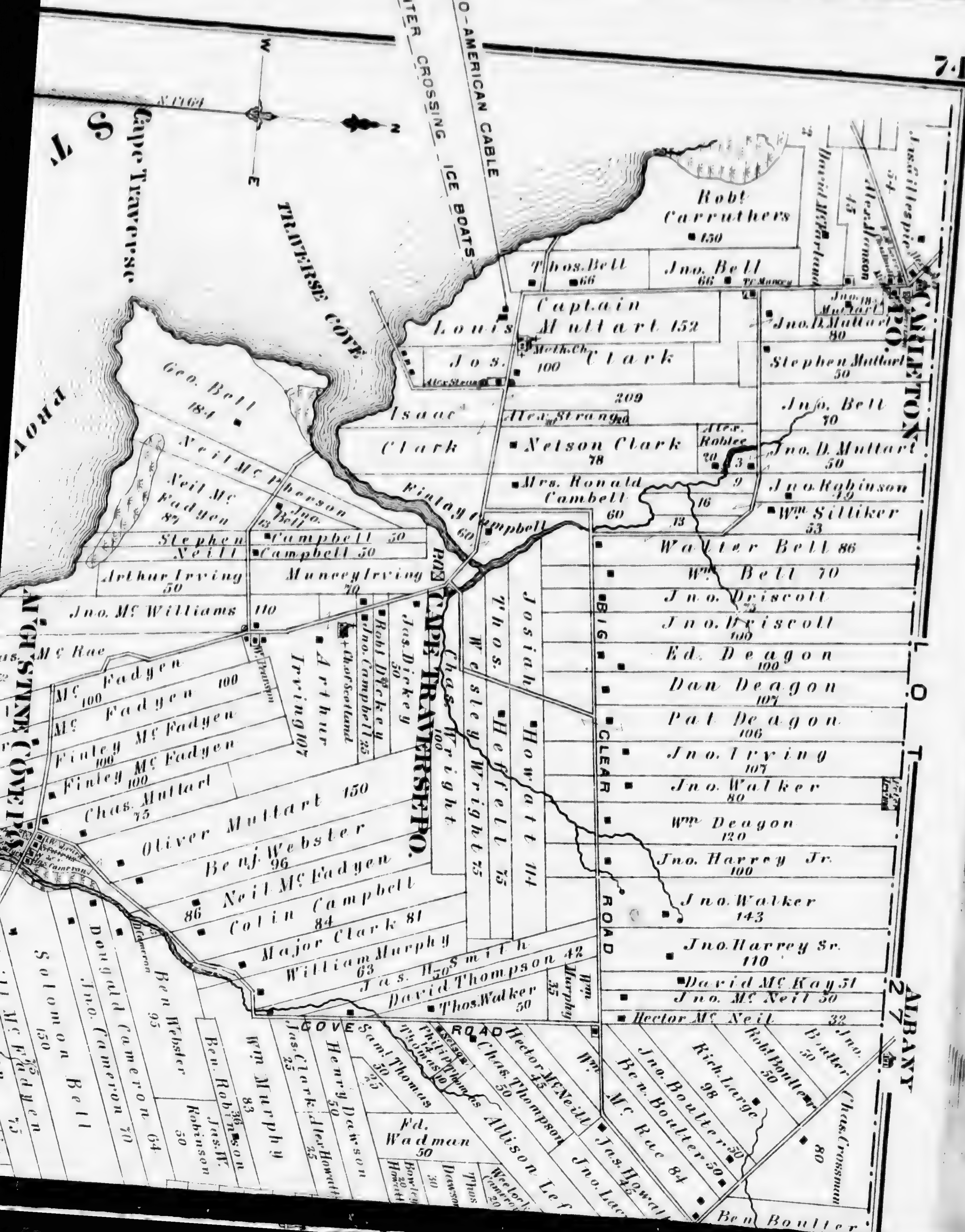
WINTER CROSSING ICE BOATS
ANGLO-AMERICAN CABLE
Cape Traverse
TRAVERSE COVE
CAPE TRAVERSE P.O.
CARLETON P.O.
BIG CLEAR ROAD
COVES ROAD
LOT 27
ALBANY
Robt Carruthers 150
Thos. Bell 66
Jno. Bell 66
Captain Louis Muttart 152
Jos. Clark 100
Geo. Bell 184
Isaac Clark 209
Alex. Strang
Nelson Clark 78
Mrs. Ronald Cambell 60
Finlay Campbell 60
Neil McPherson
Neil McFadyen 87
Stephen Campbell 50
Neill Campbell 50
Arthur Irving 50
Muncey Irving 70
Jno. McWilliams 110
Jno. D. Muttart 80
Stephen Muttart 50
Jno. Bell 70
Jno. D. Muttart 50
Jno. Robinson 49
Wm Silliker 53
Walter Bell 86
Wm Bell 70
Jno. Driscoll
Jno. Driscoll 100
Ed. Deagon 100
Dan Deagon 107
Pat Deagon 106
Jno. Irving 107
Jno. Walker 80
Wm Deagon 120
Jno. Harrey Jr. 100
Jno. Walker 143
Jno. Harrey Sr. 110
David McKay 51
Jno. McNeil 50
Hector McNeil 32
Josiah Howatt 114
Thos. Heffell 75
Wesley Wright 75
Chas. Wright 100
Jas. Dickey 50
Robt Dickey
Jno. Campbell 35
Arthur Irving 107
Oliver Muttart 150
Chas. Muttart 75
Benj. Webster 96
Neil McFadyen 86
Colin Campbell 84
Major Clark 81
William Murphy 63
Jas. H. Smith
David Thompson 42
Thos. Walker 50
Finley McFadyen 100
Solomon Bell 150
Dougald Cameron 64
Jno. Cameron 70
Ben Webster 95
Wm Murphy 83
Henry Dawson 50
Saml Thomas
Philip Thomas
Chas. Thompson 50
Hector McNeill 45
Allison Lef
Ed. Wadman 50
Jno. Boulter
Ben. Boulter 50
Rich. Large 98
Robt Boulter 50
Chas. Crossman 80
Ben Boulter
Wm McRae 84
Jas. Howatt 45
Jno. Lea

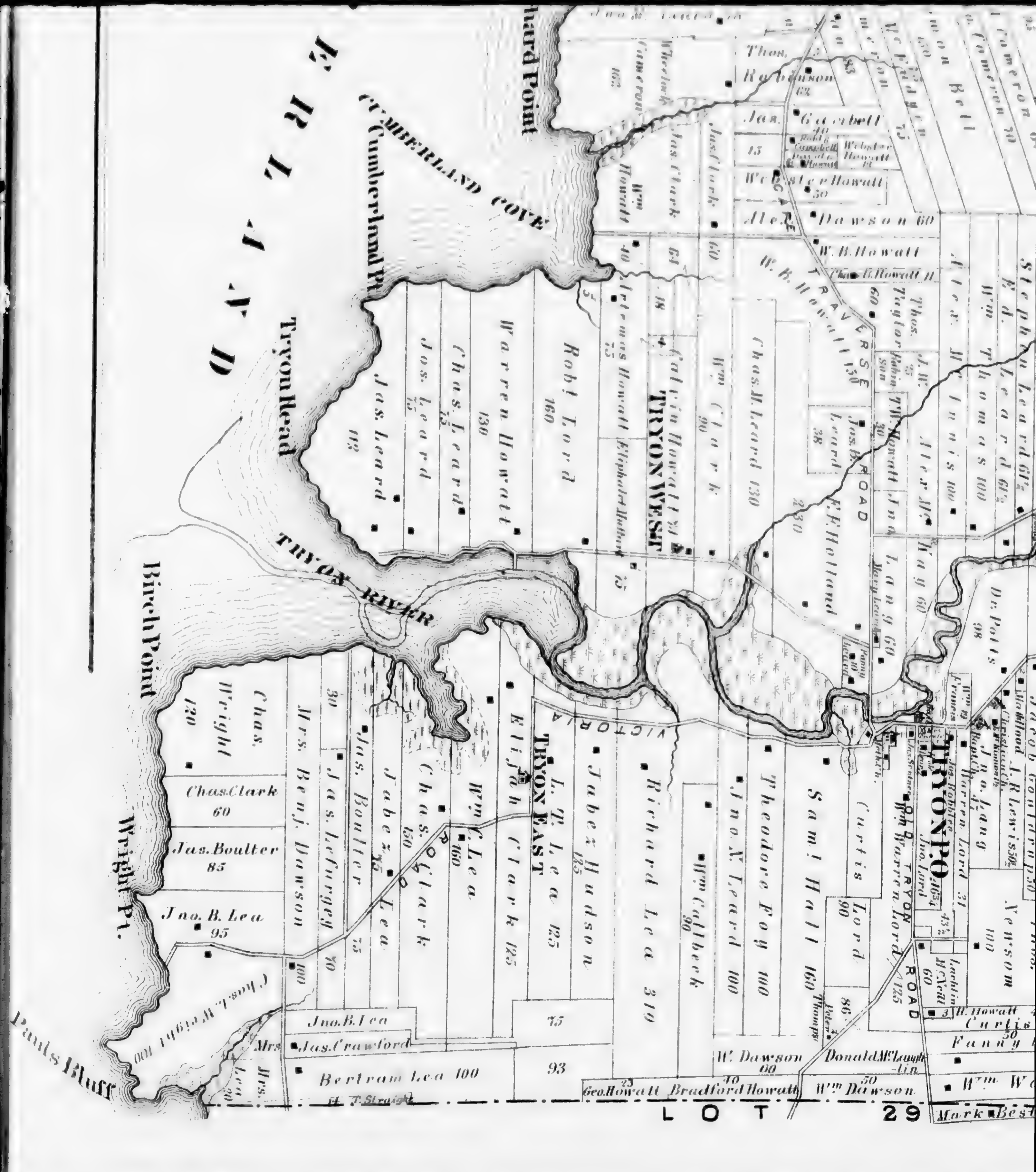

Cumberland Cove
Cumberland Pt.
Tryon Head
Tryon River
Birch Point
Wright Pt.
Pauls Bluff
Tryon West
Tryon East
Tryon P.O.
Victoria
Traverse Road
Old Tryon Road
Thos. Robinson 62
Jas. Garbell 40
Webster Howatt 50
Alex. Dawson 60
W. B. Howatt
Chas. B. Howatt 11
Jas. Clark
Wm Clark 90
Chas. H. Leard 130
E. F. Holland
Robt Lord 160
Warren Howatt 130
Chas. Leard 75
Jos. Leard 75
Jas. Leard 113
Chas. Wright 120
Chas. Clark 60
Jas. Boulter 85
Jno. B. Lea 95
Mrs. Benj. Dawson 100
Jas. Lefurgey 70
Jas. Boulter 75
Jabez Lea 75
Chas. Clark 150
Wm C. Lea 160
Elijah Clark 125
L. T. Lea 125
Jabez Hudson 125
Richard Lea 319
Wm Callbeck 90
Jno. N. Leard 100
Theodore Fox 100
Saml Hall 160
Curtis Lord 90
Wm Warren Lord 125
Dr. Potts 98
Newsom 100
Jno. B. Lea
Jas. Crawford
Bertram Lea 100
W. Dawson 100
Donald McLaughlin
Geo. Howatt 25
Bradford Howatt 40
Wm Dawson 50
Fanny
Mark Best
LOT 29

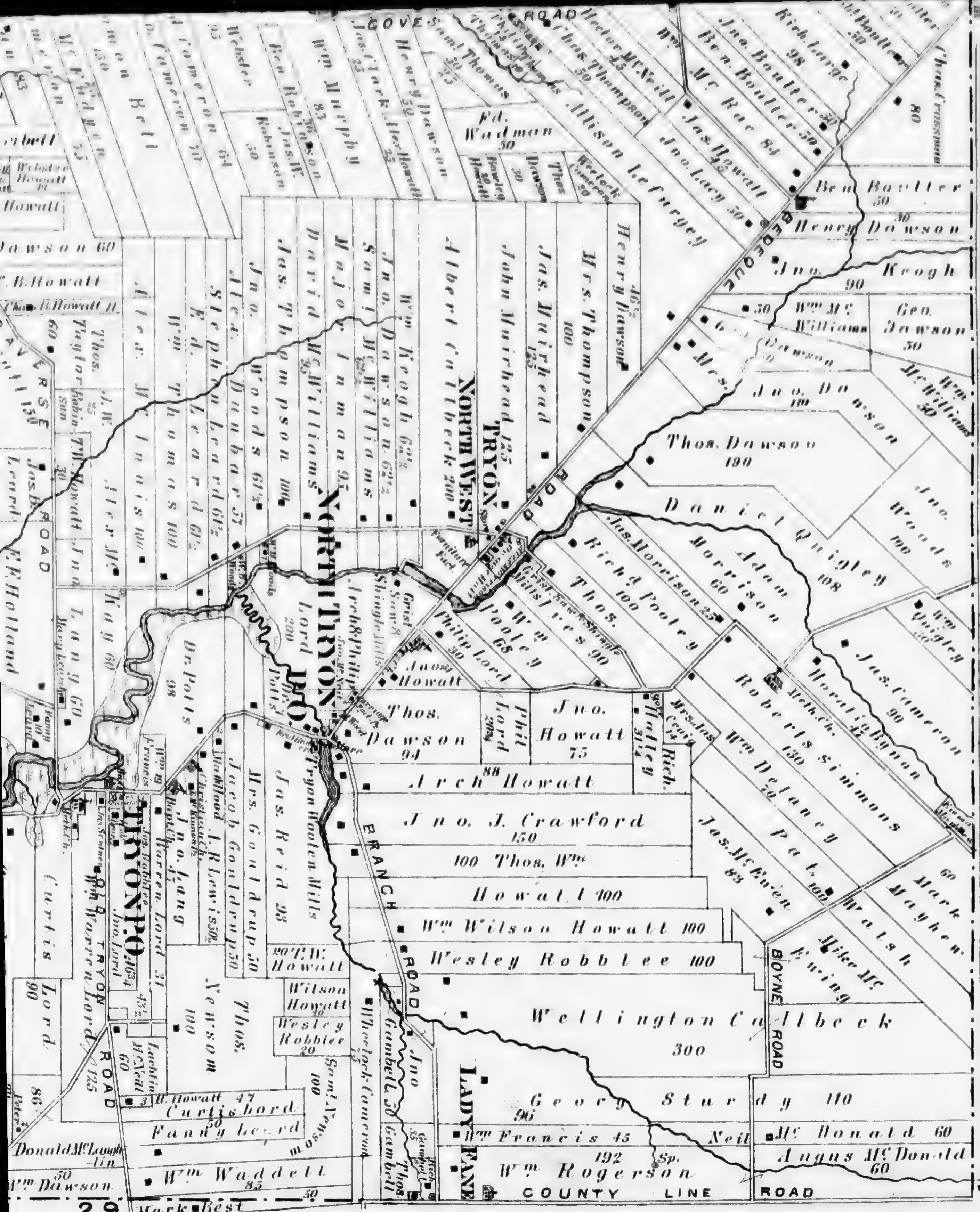
COVES ROAD
BEDEQUE ROAD
NORTH TRYON
NORTH WEST TRYON
TRYON P.O.
TRYON
BRANCH ROAD
BOYNE ROAD
LADY FANE
COUNTY LINE ROAD
Hector McNeill
Chas. Thompson
Allison Lefurgey
Jno. Lacy 50
Jas. Howatt
McRae 84
Ben. Boulter 50
Jno. Boulter
Rich. Large 98
Ed. Wadman 50
Henry Dawson
Ben Boulter 50
Jno. Keogh 90
Wm. McWilliams
Geo. Dawson 50
Jno. Dawson
Thos. Dawson 190
Daniel Quigley 108
Jno. Woods 100
Mrs. Thompson 100
Jas. Muirhead 125
John Muirhead 125
Albert Callbeck 200
Wm. Keogh
Jno. Dawson
Saml. McWilliams
Major Inman 95
David McWilliams
Jas. Thompson 100
Jno. Woods
Alex. Dunbar
Stephen Leard
Ed. Leard
Wm. Thomas 100
Alex. McInnis 100
Alex. McKay 60
Dawson 60
W. B. Howatt
Thos. Taylor
E. F. Holland
Jno. Lang 60
Dr. Potts 98
Lord 200
Philip Lord 30
Jno. Howatt
Wm. Pooley 65
Thos. Ives 90
Richd. Pooley 100
Jas. Morrison 25
Adam Morrison 60
Roberts Simmons 130
Horatio Bynon
Jas. Cameron 90
Thos. Dawson 94
Phil Lord
Jno. Howatt 75
Rich. Hawley
Mrs. Jas. Craig
Wm. Delaney
Pat. Walsh 100
Mark Mayhew 60
Jas. McEwen 83
Mike McEwing
Arch. Howatt
Jno. J. Crawford 150
100 Thos. Wm. Howatt 100
Wm. Wilson Howatt 100
Wesley Robblee 100
Wellington Callbeck 300
George Sturdy 110
Neil McDonald 60
Angus McDonald 60
Wm. Francis 45
Wm. Rogerson 192
Jno. Gambell 50
Thos. Gambell
Wheelock Cameron
Saml. Newsom 100
Wilson Howatt
Wesley Robblee 20
Thos. Newsom 100
Jas. Reid 93
Mrs. Gouldrup 50
Jacob Gouldrup 50
A. R. Lewis
Jno. Lang
Warren Lord
Wm. Warren Lord 125
Tryon Woolen Mills
Curtis Lord 90
Lachlin McNeill 60
H. Howatt 47
Curtis Lord
Fanny Leard
Wm. Waddell 85
Donald McLaughlin
Wm. Dawson 50
Mark Best

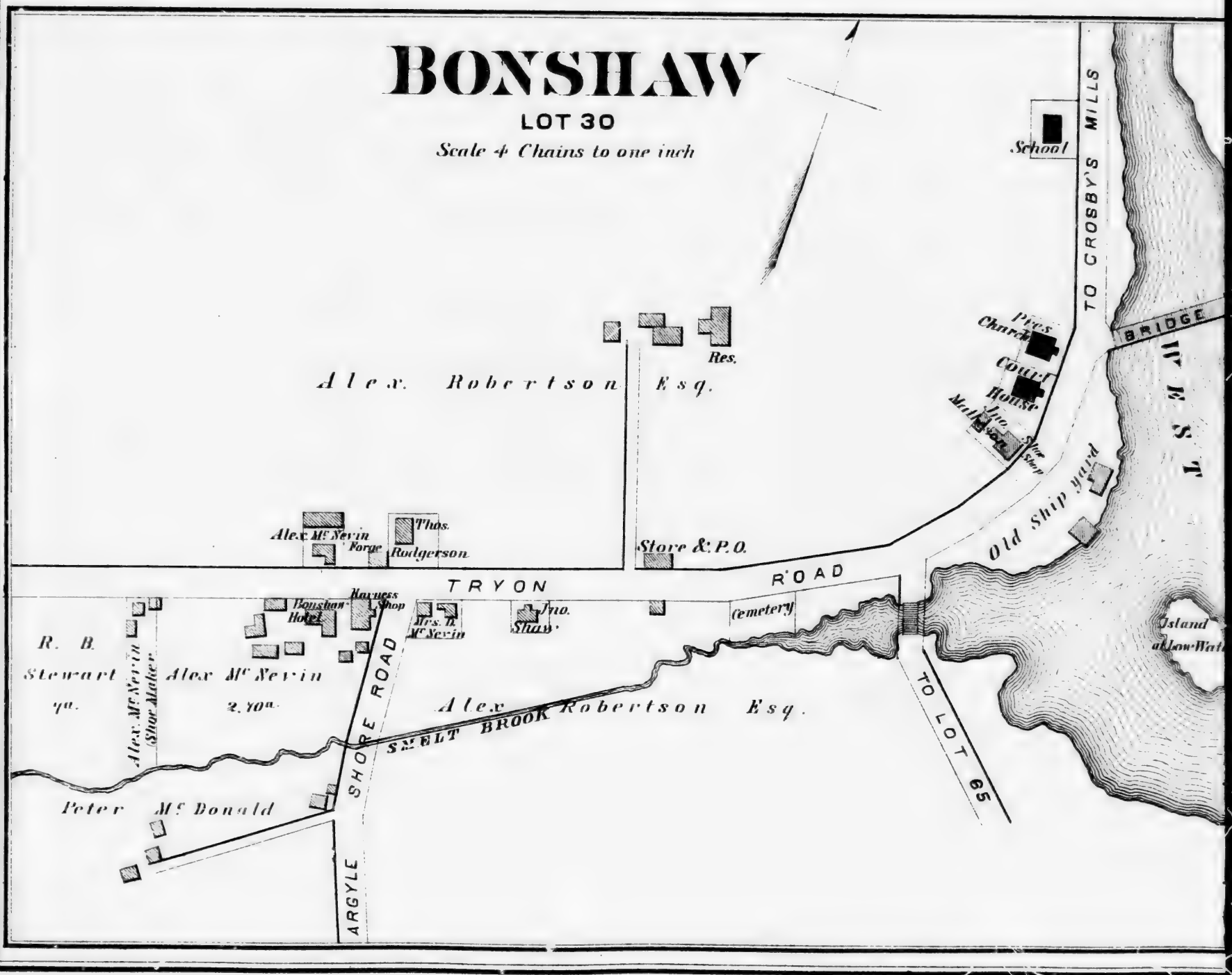
BONSHAW
LOT 30
Scale 4 Chains to one inch
School
TO CROSBY'S MILLS
BRIDGE
Presb. Church
Court House
Res.
Alex. Robertson Esq.
Alex. Mc Nevin Forge
Thos. Rodgerson
Store & P.O.
Old Ship yard
TRYON ROAD
Bonshaw Hotel
Harness Shop
Mrs. N. Mc Nevin
Jno. Shaw
Cemetery
R. B. Stewart
Alex. Mc Nevin Shoe Maker
Alex Mc Nevin
Alex Robertson Esq.
SHORE ROAD
SMELT BROOK
TO LOT 65
Peter Mc Donald
ARGYLE

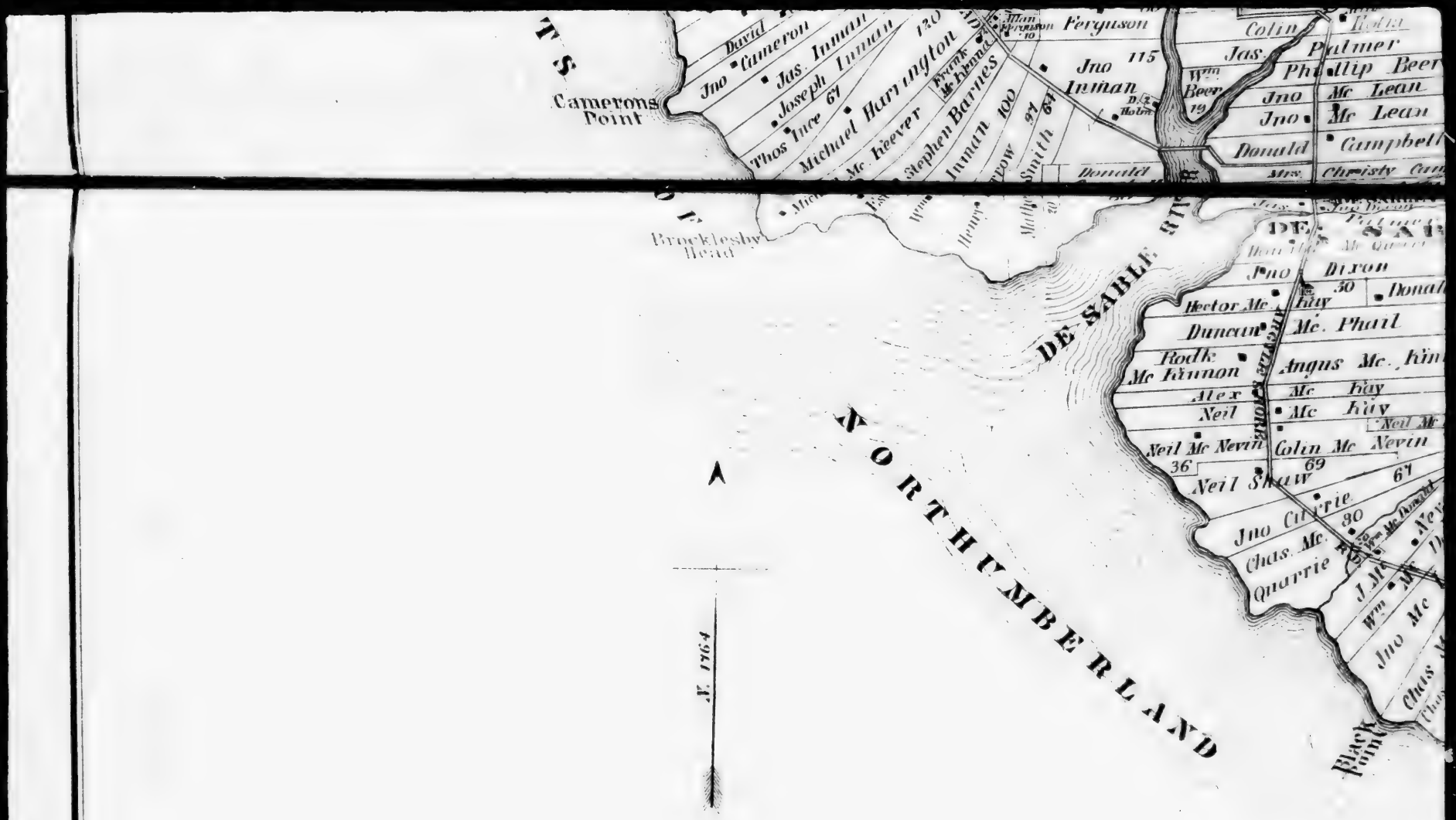

BONSHAW

LOT 30

MILLS

29
CRAPAUD P.O.
VICTORIA
WESTMORELAND
RIVER
STRAITS
Sand Point
Camerons Point
Brocklesby Head
HAMPTON
EAST CHAPAUD
ROAD
MELLVILLE
MELLVILLE ROAD
Geo Lowther
Nat. Percival
Rich Bogle
Jno Sherren
Jas. Sherren
Jas. Wright
Mrs. Pearson
Jno Sturdy
Geo Fall
Jno Hall
Isaac Trowsdale
Isaac Smith
Geo Smith
Saml. Mc Dougall
Mc Neill
Jeremiah Myers
Abraham Myers
Robt. Mc Quarrie
Hector Mc Quarrie
Isaac Mc Quarrie
Wm. French
Abraham Myers
Patrick
Finlay Ferguson
Jno Mc Quarrie
Mrs. Johnston
Ed. Nelson
Mark Inman
David Cameron
Jno Cameron
Jas Inman
Joseph Inman
Michael Harrington
Mc Keever
Stephen Barnes
Thos. Tuce
Thos. Bulpit
Wesley Myers
Jno Monaghan
Joseph Mc Donald
Francis Malone
Francis Mc Guigan
Frank Mc Avin
Peter Clarkin
Richard Cullitte
Wm. Dunsford
Jno Hall
Edward Trainor
Peter Monaghan
Michael Malone
Bernard Creamer
Geo Beer
Jno Beer Jr.
Finlay Ferguson
Duncan Matheson
David Finlay Ferguson
Robt. Tuce
Arch Mc Calder
Jno Ferguson
Jno Inman
Peter Monaghan
Hugh Mc Kenna
Jno Askin
Felix Mc Kenn
Patk. Mc Quaid
Wm. Mc. Guigan
Jas. Gorman
Francis Cutcliffe
Wm. Dunsford
Patk. Monaghan
Thos. Monaghan
Jno Mc Murray
Chas. Dunsford
Edw. Trainor
Jas. Bradley
Jno Mc Farlane
Jno Bell
Jas. Higgins
Donald Matheson
Edmond Nelson
Jas. Higgins
Wm. Villett
Artemas Beer
Wm. Patrick
Donald Mc Kinnon
Arch Mc Kinnon
Colin Mills
Jas. Palmer
Phillip Beer
Jno Mc Lean
Jno Mc Lean
Donald Campbell
Christy Campbell
Jno Dixon
Jno Dixon
Donald Mc Quarrie
Thos. Monaghan
Thos. Malone
Thos. Hagan
Jno Sturdy
Jno Fall
Jno Sherren
Jas. Fall
Jas. Sherren
Jno Sturdy
Geo Fall
Jno Hall
Isaac Trowsdale
Isaac Smith
Geo Smith
Saml. Mc Dougall
Mc Neill
Jeremiah Myers
Abraham Myers
Robt. Mc Quarrie
Hector Mc Quarrie
Isaac Mc Quarrie
Wm. French
Abraham Myers
Patrick
Finlay Ferguson
Jno Mc Quarrie
Mrs. Johnston
Ed. Nelson
Mark Inman
David Cameron
Jno Cameron
Jas Inman
Joseph Inman
Michael Harrington
Mc Keever
Stephen Barnes
Thos. Tuce
Thos. Bulpit
Wesley Myers
Jno Monaghan
Joseph Mc Donald
Francis Malone
Francis Mc Guigan
Frank Mc Avin
Peter Clarkin
Richard Cullitte
Wm. Dunsford
Jno Hall
Edward Trainor
Peter Monaghan
Michael Malone
Bernard Creamer
Geo Beer
Jno Beer Jr.
Finlay Ferguson
Duncan Matheson
David Finlay Ferguson
Robt. Tuce
Arch Mc Calder
Jno Ferguson
Jno Inman
Peter Monaghan
Hugh Mc Kenna
Jno Askin
Felix Mc Kenn
Patk. Mc Quaid
Wm. Mc. Guigan
Jas. Gorman
Francis Cutcliffe
Wm. Dunsford
Patk. Monaghan
Thos. Monaghan
Jno Mc Murray
Chas. Dunsford
Edw. Trainor
Jas. Bradley
Jno Mc Farlane
Jno Bell
Jas. Higgins
Donald Matheson
Edmond Nelson
Jas. Higgins
Wm. Villett
Artemas Beer
Wm. Patrick
Donald Mc Kinnon
Arch Mc Kinnon
Colin Mills
Jas. Palmer
Phillip Beer
Jno Mc Lean
Jno Mc Lean
Donald Campbell
Christy Campbell
Jno Dixon
Jno Dixon
Donald Mc Quarrie
Thos. Monaghan
Thos. Malone
Thos. Hagan
Jno Sturdy
Jno Fall
Jno Sherren
Jas. Fall
Jas. Sherren
Jno Sturdy
Geo Fall
Jno Hall
Isaac Trowsdale
Isaac Smith
Geo Smith
Saml. Mc Dougall
Mc Neill
Jeremiah Myers
Abraham Myers
Robt. Mc Quarrie
Hector Mc Quarrie
Isaac Mc Quarrie
Wm. French
Abraham Myers
Patrick
Finlay Ferguson
Jno Mc Quarrie
Mrs. Johnston
Ed. Nelson
Mark Inman
David Cameron
Jno Cameron
Jas Inman
Joseph Inman
Michael Harrington
Mc Keever
Stephen Barnes
Thos. Tuce
Thos. Bulpit
Wesley Myers
Jno Monaghan
Joseph Mc Donald
Francis Malone
Francis Mc Guigan
Frank Mc Avin
Peter Clarkin
Richard Cullitte
Wm. Dunsford
Jno Hall
Edward Trainor
Peter Monaghan
Michael Malone
Bernard Creamer
Geo Beer
Jno Beer Jr.
Finlay Ferguson
Duncan Matheson
David Finlay Ferguson
Robt. Tuce
Arch Mc Calder
Jno Ferguson
Jno Inman
Peter Monaghan
Hugh Mc Kenna
Jno Askin
Felix Mc Kenn
Patk. Mc Quaid
Wm. Mc. Guigan
Jas. Gorman
Francis Cutcliffe
Wm. Dunsford
Patk. Monaghan
Thos. Monaghan
Jno Mc Murray
Chas. Dunsford
Edw. Trainor
Jas. Bradley
Jno Mc Farlane
Jno Bell
Jas. Higgins
Donald Matheson
Edmond Nelson
Jas. Higgins
Wm. Villett
Artemas Beer
Wm. Patrick
Donald Mc Kinnon
Arch Mc Kinnon
Colin Mills
Jas. Palmer
Phillip Beer
Jno Mc Lean
Jno Mc Lean
Donald Campbell
Christy Campbell
Jno Dixon
Jno Dixon
Donald Mc Quarrie

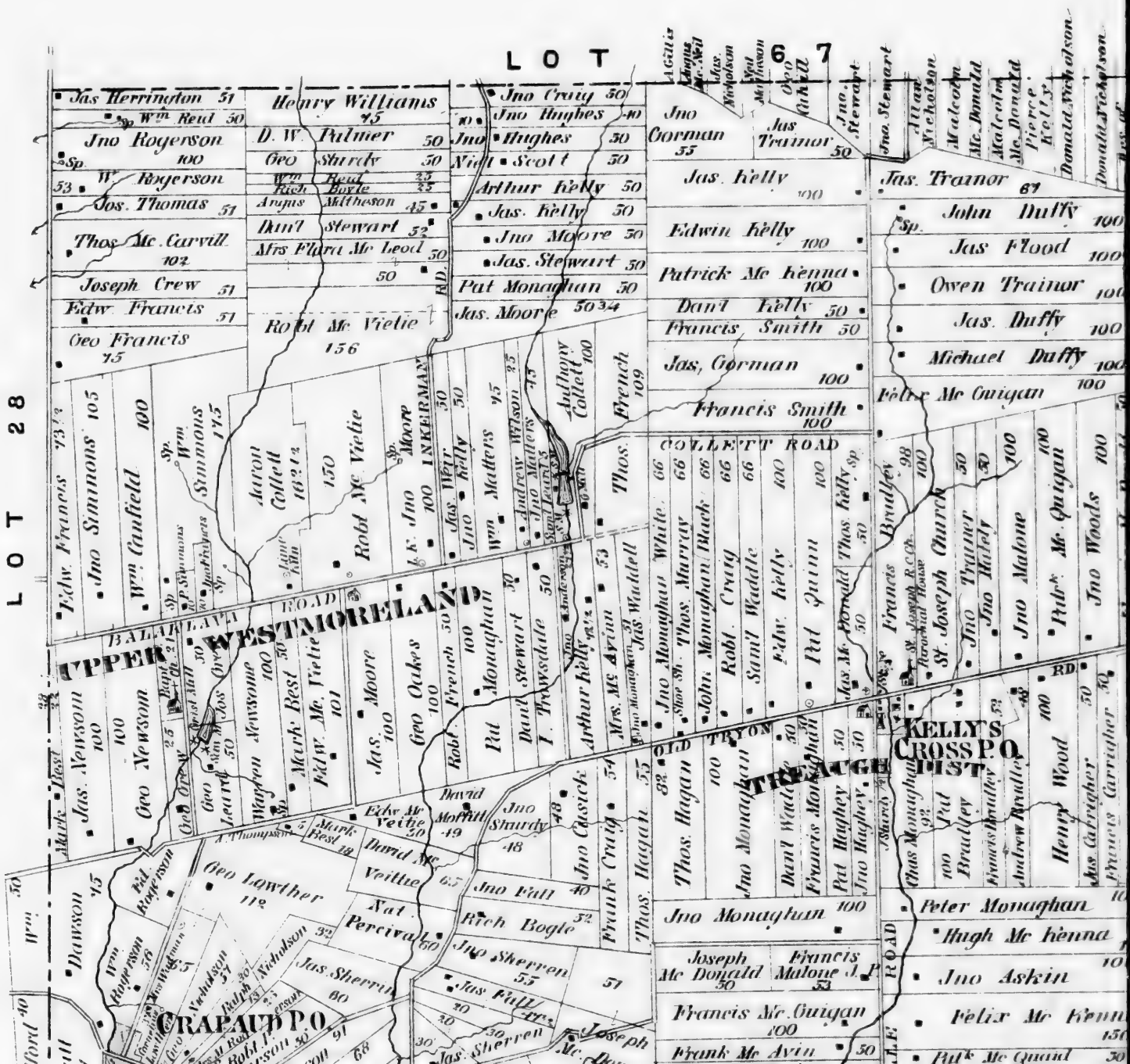
LOT 6 7
LOT 28
UPPER WESTMORELAND
CRAPAUD P.O.
KELLY'S CROSS P.O.
COLLETT ROAD
BALLAVANT ROAD
OLD TRYON ROAD
Jas Herrington 51
Wm Reid 50
Jno Rogerson 100
W. Rogerson 53
Jos. Thomas 51
Thos Mc. Carvill 102
Joseph Crew 51
Edw. Francis 51
Geo Francis 75
Henry Williams 75
D. W. Pulmer 50
Geo Shurdy 50
Wm Reid 25
Rich Boyle 25
Angus Mcthesson 45
Dan'l Stewart 52
Mrs Flora Mc Leod 50
Robt Mc Vietie 156
Jno Craig 50
Jno Hughes 40
Jno Hughes 50
Nicl Scott 50
Arthur Kelly 50
Jas. Kelly 50
Jno Moore 50
Jas. Stewart 50
Pat Monaghan 50
Jas. Moore 50 3/4
Jno Corman 55
Jas Trainor 50
Jas. Kelly 100
Edwin Kelly 100
Patrick Mc Kenna 100
Dan'l Kelly 50
Francis Smith 50
Jas, Gorman 100
Francis Smith 100
Jas. Trainor 67
John Duffy 100
Jas Flood 100
Owen Trainor 100
Jas. Duffy 100
Michael Duffy 100
Peter Mc Guigan 100
Edw. Francis 73 1/2
Jno Simmons 105
Wm Canfield 100
Wm Simmons 175
Aaron Collett 162 1/2
150
Robt Mc Vietie
Jno K. Moore 100
Jas. West 50
Jno Kelly 50
Wm Matters 95
Andrew Wilson 95
Jno Matters 45
Anthony Collett 100
Thos. French 109
Jas. Newsom 100
Geo Newsom 100
Warren Newsome 100
Mark Best 50
Edw. Mc. Vietie 101
Jas. Moore 100
Geo Oakes 100
Robt. French 50
Pat Monaghan 100
Dan'l Stewart 50
T. Travesdale 50
Arthur Kelly 42 1/2
Mrs. Mc Avin 53
Jas Waddell 31
Jno Monaghan White 66
Thos. Murray 66
John Monaghan Black 66
Robt. Craig 66
Saml Waddle 66
Edw. Kelly 100
Pat Quinn 100
Jas Mc Donald 50
Thos. Kelly 50
Francis Bradley 98
St. Joseph Church
Jno Trainor 50
Jno Malone 100
Pat Mc. Quigan 100
Jno Woods 100
Dawson 75
Pat Rogerson
Geo Lowther 112
Edw Mc Vietie 50
David Moffitt 49
Jno Shurdy 48
Jno Casick 54
Frank Craig 54
Thos. Hagan 55
Thos. Hagan 100
Jno Monaghan 100
Dan'l Waddle 50
Francis Monaghan 50
Pat Hughey 50
Jno Hughey 50
Thos Monaghan 92
Pat Bradley 100
Francis Bradley
Andrew Bradley
Henry Wood 100
Jas Gallagher 50
Francis Gallagher 50
Peter Monaghan
Hugh Mc Kenna
Jno Askin
Felix Mc Kenna
Pat Mc Quaid
Nat. Percival 60
Rich Bogle 32
Jno Sherren 55
Jas Sherren 60
Jas Pull 30
Joseph Mc Donald 50
Francis Malone J.P. 53
Francis Mc Guigan 100
Frank Mc Avin 50

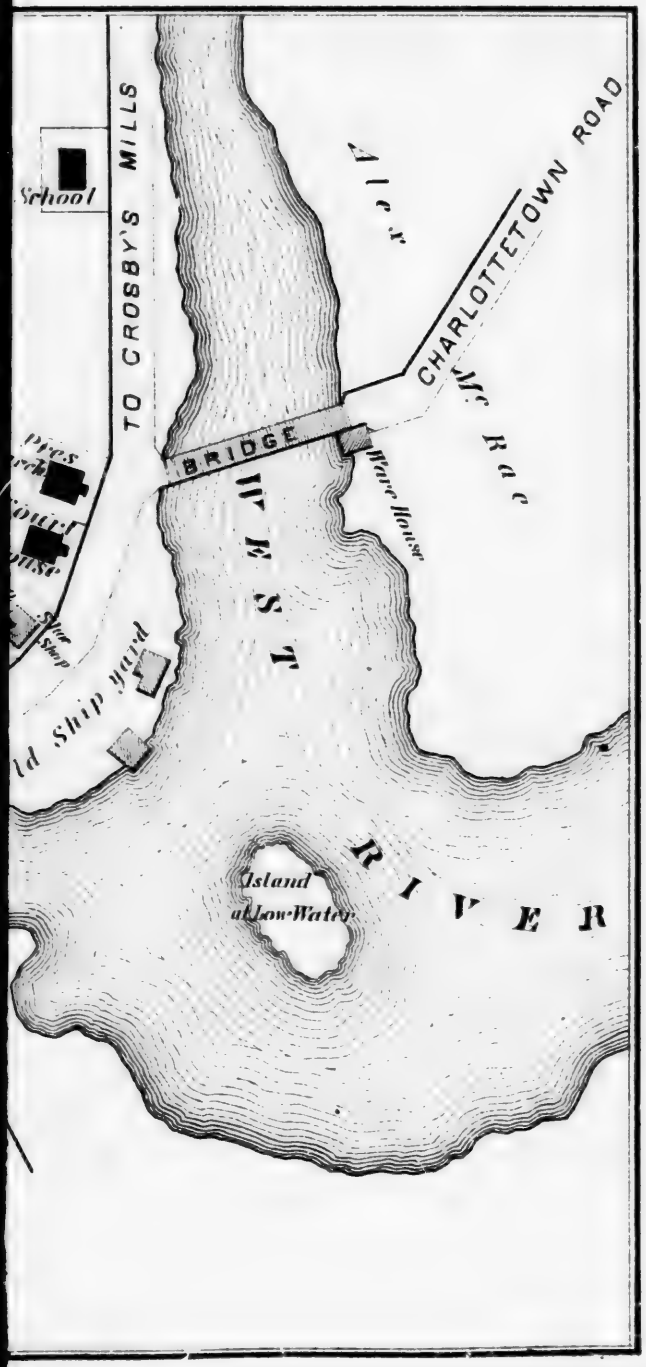

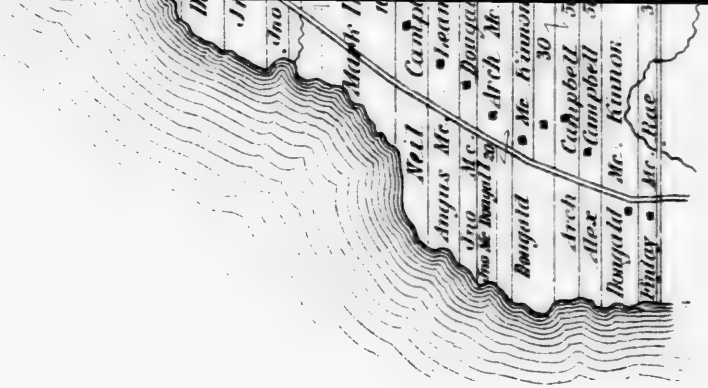

PLAN OF LOTS
TWENTY NINE & THIRTY
QUEENS CO.
P. E. I.

Scale 50 Chains to One Inch

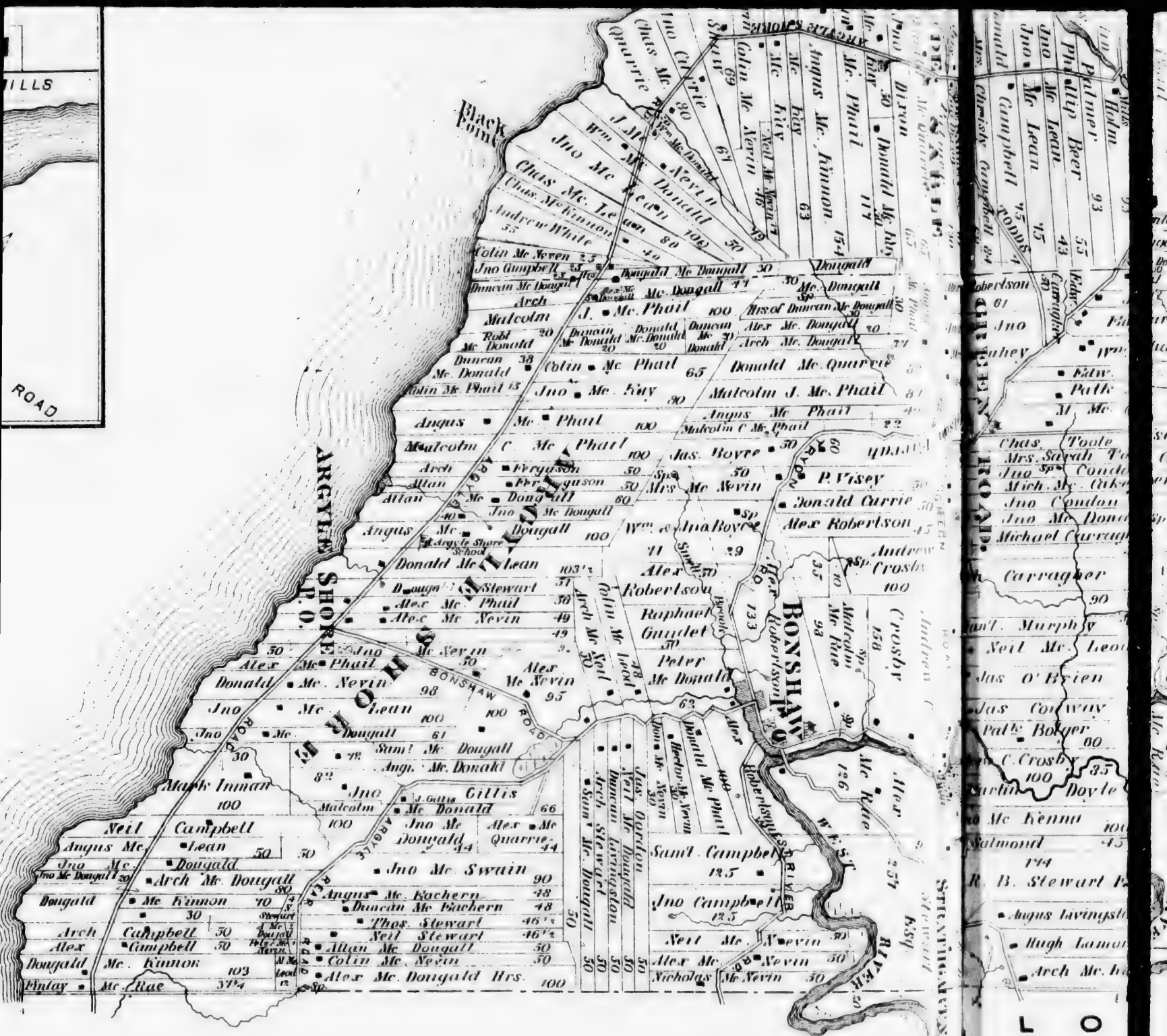
ARGYLE SHORE P.O.
BONSHAW P.O.
BONSHAW ROAD
ARGYLE ROAD
Black Point
Jno Mc Lean
Chas Mc Kinnon
Andrew White
Colin Mc Neven
Jno Campbell
Duncan Mc Dougall
Arch Malcolm
Robt Mc Donald
Duncan Mc Donald
Colin Mc Phail
Jno Mc Kay
Angus Mc Phail
Malcolm C Mc Phail
Arch Ferguson
Allan Mc Dougall
Angus Mc Dougall
Donald Mc Lean
Alex Mc Phail
Alex Mc Nevin
Jno Mc Nevin
Donald Mc Nevin
Jno Mc Lean
Jno Mc Dougall
Mark Inman
Neil Campbell
Angus Mc Lean
Jno Mc Dougall
Arch Mc Dougall
Dougald Mc Kinnon
Arch Campbell
Alex Campbell
Dougald Mc Kinnon
Finlay Mc Rae
Jno Mc Swain
Angus Mc Eachern
Duncan Mc Eachern
Thos Stewart
Neil Stewart
Allan Mc Dougall
Colin Mc Nevin
Alex Mc Dougald Hrs.
Sam'l Mc Dougall
Angus Mc Donald
Jno Gillis
Malcolm Mc Donald
Jno Mc Dougall
Alex Mc Quarrie
Donald Mc Phail
Sam'l Campbell
Jno Campbell
Neil Mc Nevin
Alex Mc Nevin
Nicholas Mc Nevin
Donald Mc Quarrie
Malcolm J. Mc Phail
Jas. Boyce
P. Visey
Donald Currie
Alex Robertson
Andrew Crosby
Wm & Ina Boyce
Alex Robertson
Raphael Gaudet
Peter Mc Donald
Malcolm Mc Rae
Crosby
Alex Mc Rae
Robertson's Bridge
Robertson's River
Sterling Mines
Sterling Road
Chas. Toole
Jno Condon
Michael Carragher
Carragher
Jas O'Brien
Jas Conway
Pat'k Bolger
Jno Mc Kenna
Salmond
R. B. Stewart
Angus Livingston
Hugh Lamont
Arch Mc Lean

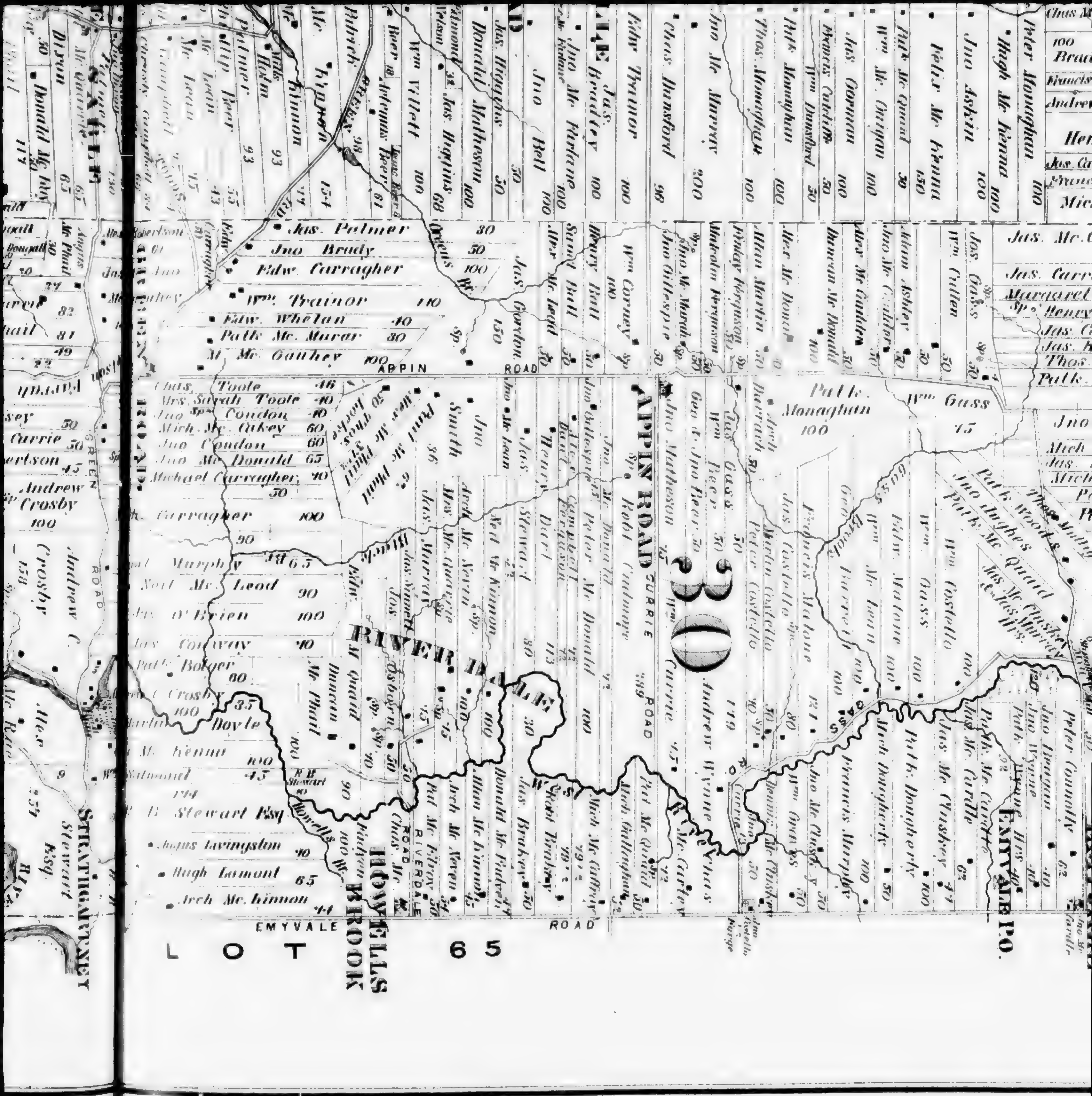
APPIN ROAD
APPIN ROAD
CURRIE ROAD
RIVER DALE
RIVERDALE ROAD
EMYVALE ROAD
EMYVALE P.O.
HOWELLS BROOK
STRATHGARTNEY
GREEN ROAD
GASS ROAD
30
LOT 65

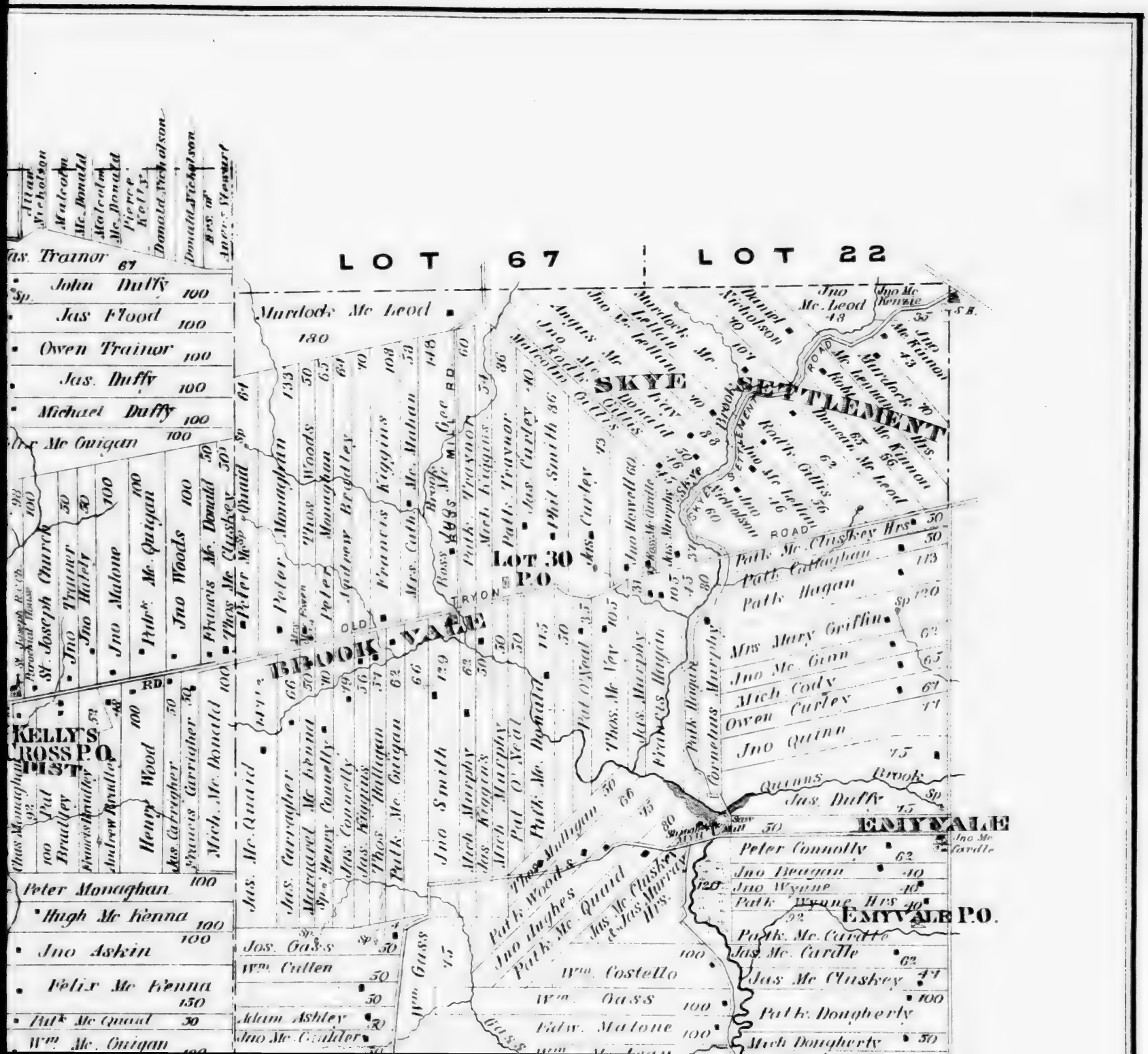
LOT 67
LOT 22
SKYE SETTLEMENT
LOT 30 P.O.
BROOK VALE
KELLYS CROSS P.O.
EMYVALE
EMYVALE P.O.
OLD TYRON ROAD
SKYE ROAD
Quinns Brook
Jas. Trainor 67
John Duffy 100
Jas Flood 100
Owen Trainor 100
Jas. Duffy 100
Michael Duffy 100
Peter Monaghan 100
Hugh Mc Kenna 100
Jno Askin 100
Felix Mc Kenna 130
Patk Mc Quaid 30
Wm. Mc. Guigan 100
Jas. Gass 50
Wm. Cullen 50
Adam Ashley 50
Jno Mc Calder 50
Wm. Costello
Wm. Gass
Edw. Malone 100
Patk. Mc. Cardle
Jas. Mc. Cardle 62
Jas Mc Cluskey 71
Patk. Dougherty 100
Mich Dougherty 50
Peter Connolly 62
Jno Deugan 40
Jno Wynne 40
Patk Wynne Hrs 40
Mrs Mary Griffin 62
Jno Mc Ginn 65
Mich Cody 67
Owen Curley 71
Jno Quinn 75
Jas. Duffy 75
Patk Mc Cluskey Hrs 50
Patk Callaghan 113
Patk Hagan 120
Murdock Mc Leod 180
Jno Mc Leod 43
Jno Mc Kenzie 35
Jno Mc Kinnon 43
Murdock Mc Leod 90
Donald Nicholson 90
Jno Mc Leod 56
Jno Mc Kinnon 56
Rodk. Gillis 56
Jno Mc Lellan 16
Jno Nicholson 60
Jno Howell 60
Jas Carley 43
Wm. Smith 36
Jas Trainor
Patk Trainor
Mich Higgins
Patk Higgins
Mrs. Carley
Jno Smith
Mich Murphy
Jas Murphy
Pat O'Neal
Patk Mc Donald
Thos. Mc Ver 105
Jas. Murphy
Francis Hagan
Patk Hagan
Cornelius Murphy
Jas. Mc Quaid
Jas. Carragher
Mary Carragher
Henry Connolly
Jas. Higgins
Thos. Halligan
Patk. Mc Guigan
Mich. Mc Donald
Henry Wood
Jno Malone
Jno Trainor
Jno Haley
Jno Woods
Francis Mc Donald
Thos Mc Cluskey
Peter Mc Quaid
Peter Monaghan
Thos Woods
Peter Monaghan
Andrew Brightley
Francis Kiggins
Mrs. Cathy
Mc Mahan
Mc Gee
Ross Mc Leod
St. Joseph Church
Parochial House
Chas Monaghan
Pat Bradley
Andrew Bradley
Francis Carragher
Jas Carragher
Thos Mc Cluskey Hrs.
Jas. Mc Cluskey & Jas. Murray Hrs.
Patk Woods
Jno Hughes
Patk Mc Quaid
Thos Halligan
Jno Mc Cardle
Jno Mc Kenzie

RICHMOND BAY
Robt. Craig
Neil Mc Gougan Sr.
Robert Stewart
Robt Craig
Neil Craig
Dan. Woodside
Jno. M. Montgomery
Edward Montgomery
Archibald Mc Gougan
Misses Ellison
Duncan Mc Gougan
Neil Mc Gougan Jr.
Alex. Mc Gougan
Wm Ramsay
Misses J. & K. Ellison
Jas. Mc Nutt
Jas. Allison
Duncan Mc Gougan
COMMONS
COMMONS
Princetown Point
PRINCETOWN
Arch. Allison
Lobster Fact.
ROAD

PRINCETOWN ROYALTY

PRINCE CO.

Scale 25 chains per inch

NOTE:

Numbers of lots represented in Skeleton figures thus 772

No. of acres represented by Roman figures thus 50

Dotted line represented lines of original 8 acre lots

Full lines represented boundary of farms

DARNLEY BASIN

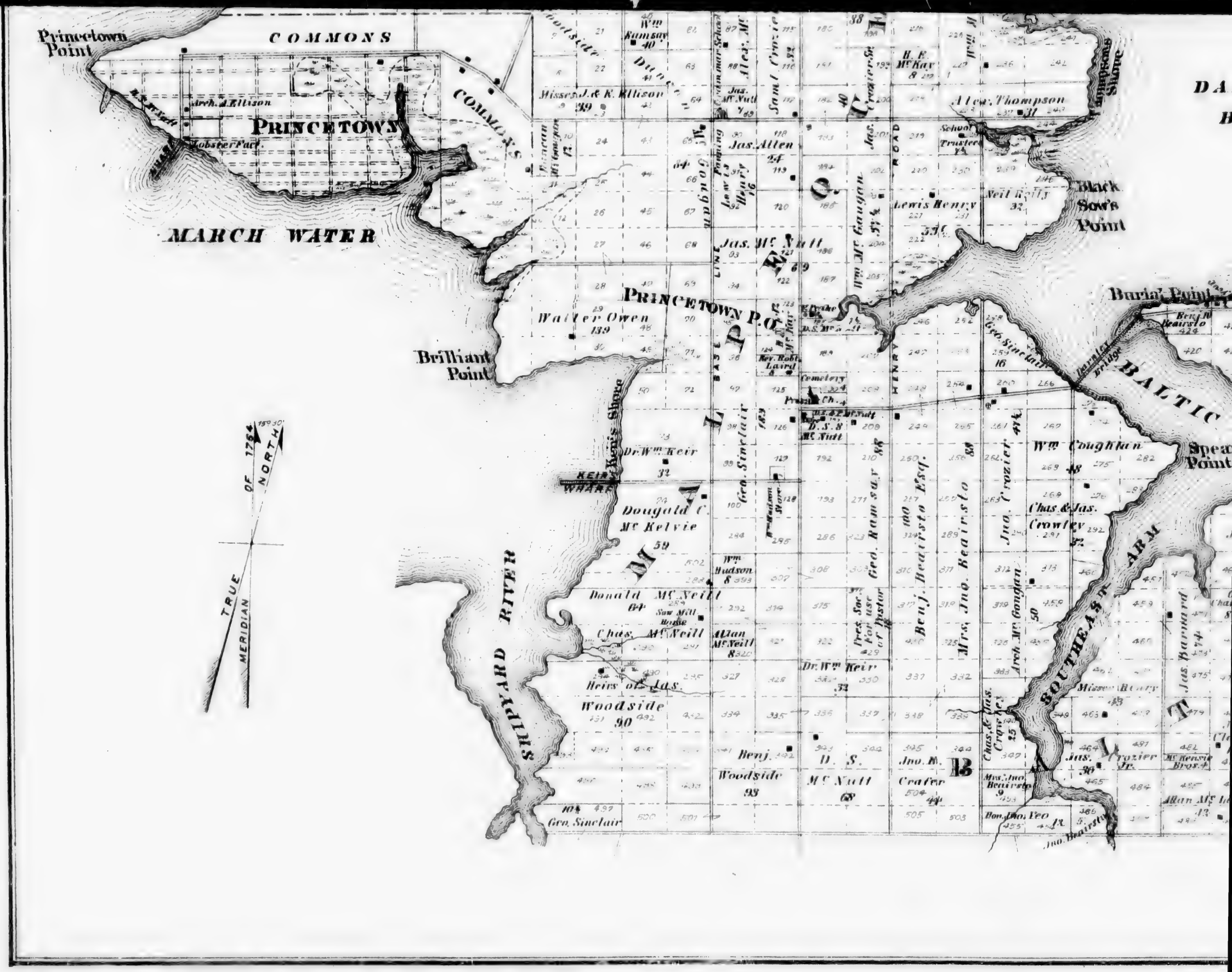
Princetown Point
COMMONS
COMMONS
PRINCETOWN
Arch. & Ellison
Lobster Fact.
MARCH WATER
Brilliant Point
PRINCETOWN P.O.
Walter Owen 139
Wm Ramsay 40
Alex. Mc
Sam'l Crozier
H. E. McKay 8
Wm M
Thompson Shore
Miss. J. & E. Ellison 39
Jas. Mc Nutt 7
Alex. Thompson 31
Jas. Allen 24
Jas. Crozier
School Trustees
Black Sow's Point
Lewis Henry
Neil Reilly 32
Jas. Mc Nutt 69
Wm Mc Gaugan
Burial Point
Berj. M. Beairsto 424
Geo. Sinclair 16
Jarvis Bridge
BALTIC
Kev. Robt. Laird 8
Cemetery
Presb. Ch. 4
D. S. 8 Mc Nutt
Dr. Wm Keir 32
Geo. Sinclair 163
Keir's Shore
KEIR'S WHARF
Dougald C. Mc Kelvie 59
Wm Hudson 8
Geo. Ramsay 88
Benj. Beairsto 100
Mrs. Jno. Beairsto 89
Jno. Crozier 48
Wm Coughlan
Chas. & Jas. Crowley 32
Jno. Arch. Mc Gaugan 50
SOUTHEAST ARM
Donald Mc Neill 64
Saw Mill House
Chas. Mc Neill
Allan Mc Neill 8
Trees for use of Pastor
Dr. Wm Keir 32
Heirs of Jas. Woodside 90
Miss. Henry 43
Jas. Barnard 174
Chas. & Jas. Crowley 15
Jas. 30
Crozier Jr.
Mc Kenzie Bros. 4
Benj. 342
D. S. Mc Nutt 68
Jno. M. Crafter 504 44
Mrs. Jno. Beairsto 9
Woodside 98
Geo. Sinclair 104
Don. Jno. Leo 13
Jno. Beairsto
Allan Mc
SHIPYARD RIVER
NORTH
TRUE MERIDIAN

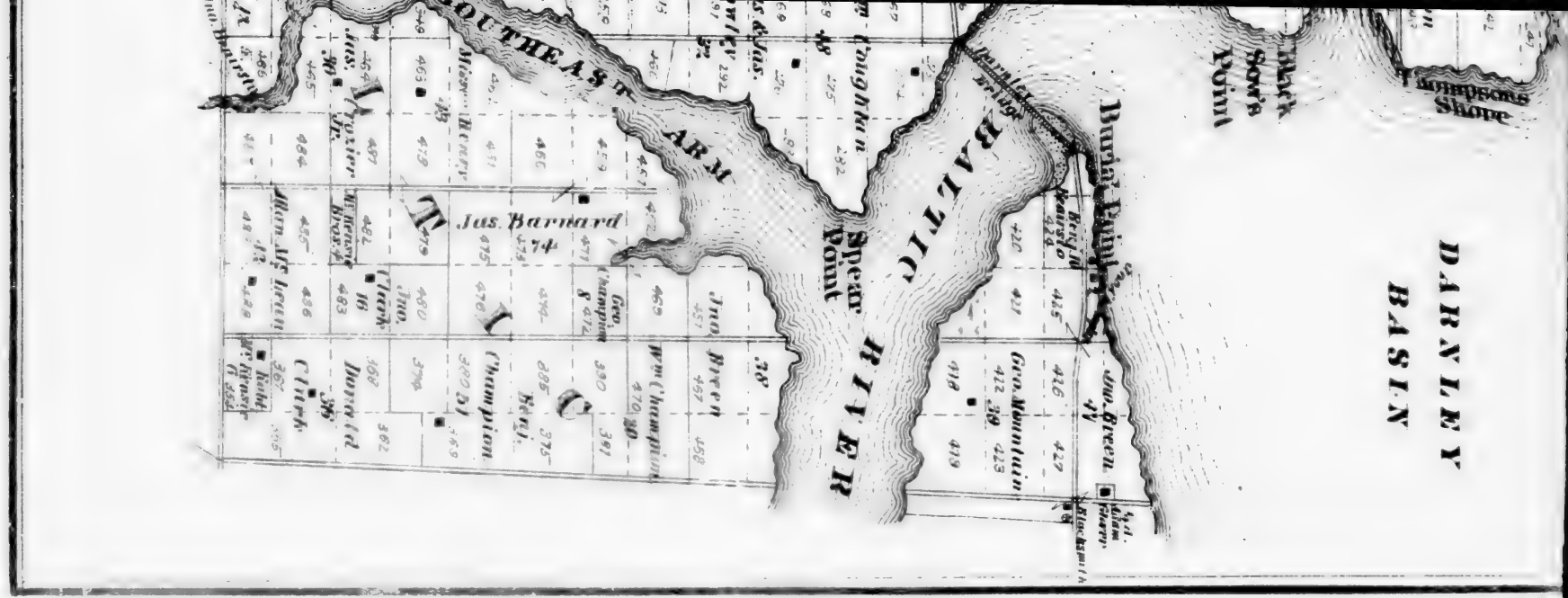
DARNLEY BASIN
BALTIC RIVER
Darnley Point
Darnley Bridge
Black Soil's Point
Thompsons Slope
Speer Point
Jas. Barnard
Jno. Green
Geo. Mountain
Jno. Green
Wm. Champion
Jno. Green
Jno. Clark
Jno. Bonfield
Jas. Clark
Champion
Champion
Jas. Clark
Jas. Pryzier
Jas. Pryzier Jr.
Jas. Allan
Jas. Allan Jr.
Jas. Green
Jas. Green Jr.
Jas. Green
Jas. Green Jr.
Jas. Green
Jas. Green

ESQ. LOT 34. P.E.I.

FARM RES OF NEIL Mc CALLUM, BRACKLEY POINT, LOT 33 P.E.I.
ACCOMODATIONS AFFORDED FOR SUMMER BOARDERS. ABOUT 13 MILES FROM CHT.TOWN.

AD LOT 34, P.E.I.

FARM RESIDENCE OF MR. THOS. VESSEY, LITTLE YORK, LOT 34, P.E.I.

HENRY S. GATES ESQ.
P.E.I.

"GLEN ALDEN" RES OF JOHN W. HOLMAN ESQ. CH'TOWN ROYALTY EAST P.E.I.

IMAGE EVALUATION
TEST TARGET (MT-3)

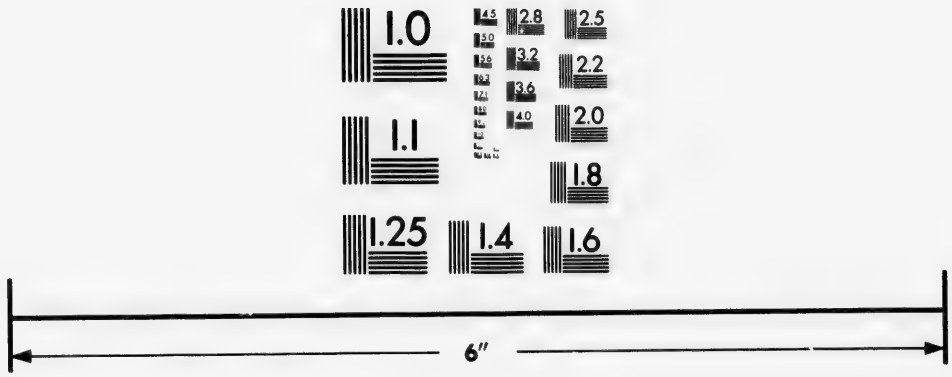

Photographic
Sciences
Corporation

23 WEST MAIN STREET
WEBSTER, N.Y. 14580
(716) 872-4503


2.8
3.2
3.6
2.5
2.2
2.0
1.8
1.6
1.1
1.0

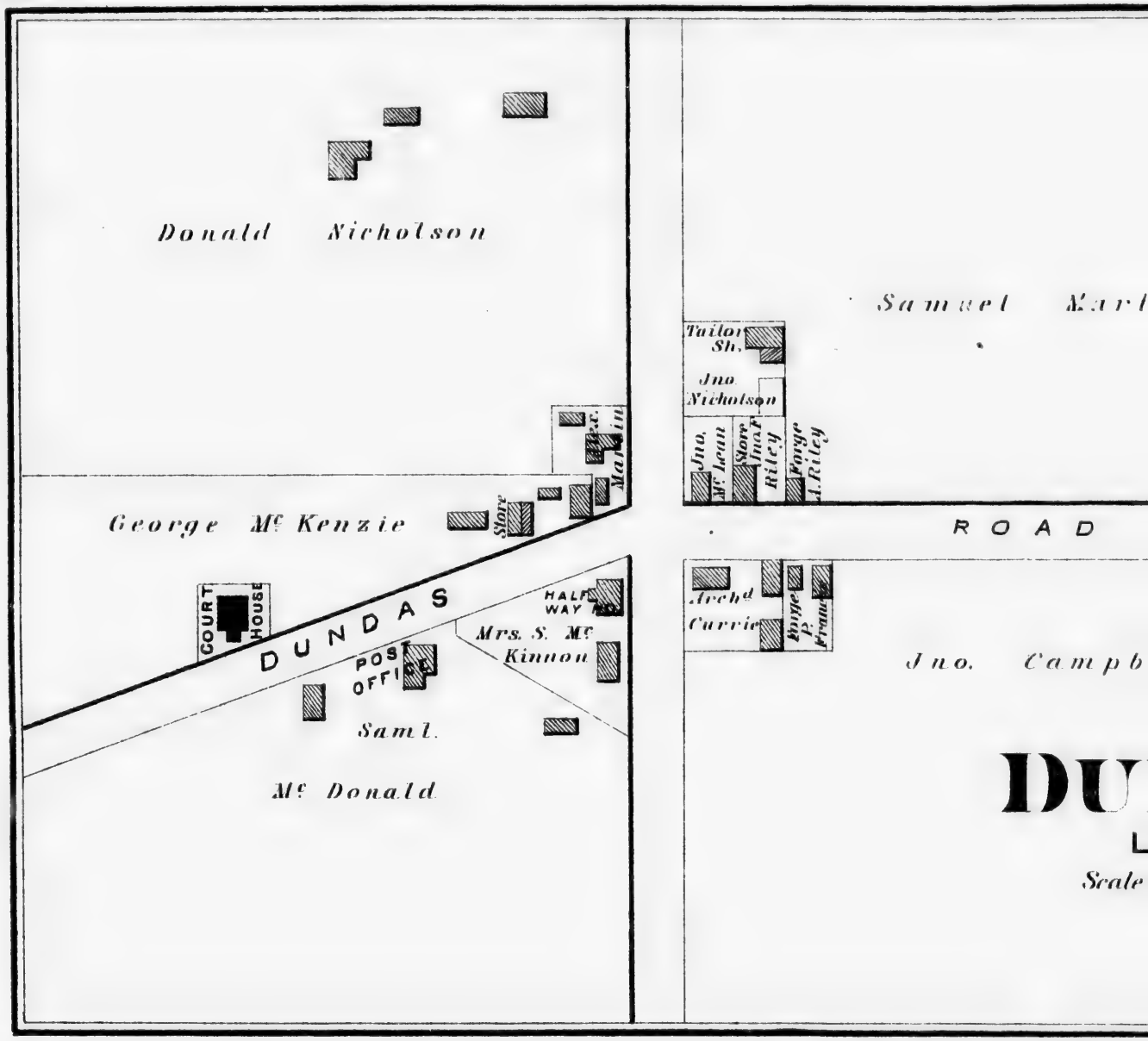
Donald Nicholson
Samuel Mart
Tailor Sh.
Jno. Nicholson
Jno. Mc Lean
Store
Jno. F. Riley
Forge J. Riley
George Mc Kenzie
Store
Mansion
ROAD
COURT HOUSE
DUNDAS
HALF WAY HO.
Mrs. S. Mc Kinnon
POST OFFICE
Archd Currie
Forge P. Frank
Jno. Campb
Saml.
Mc Donald
DU
L
Scale

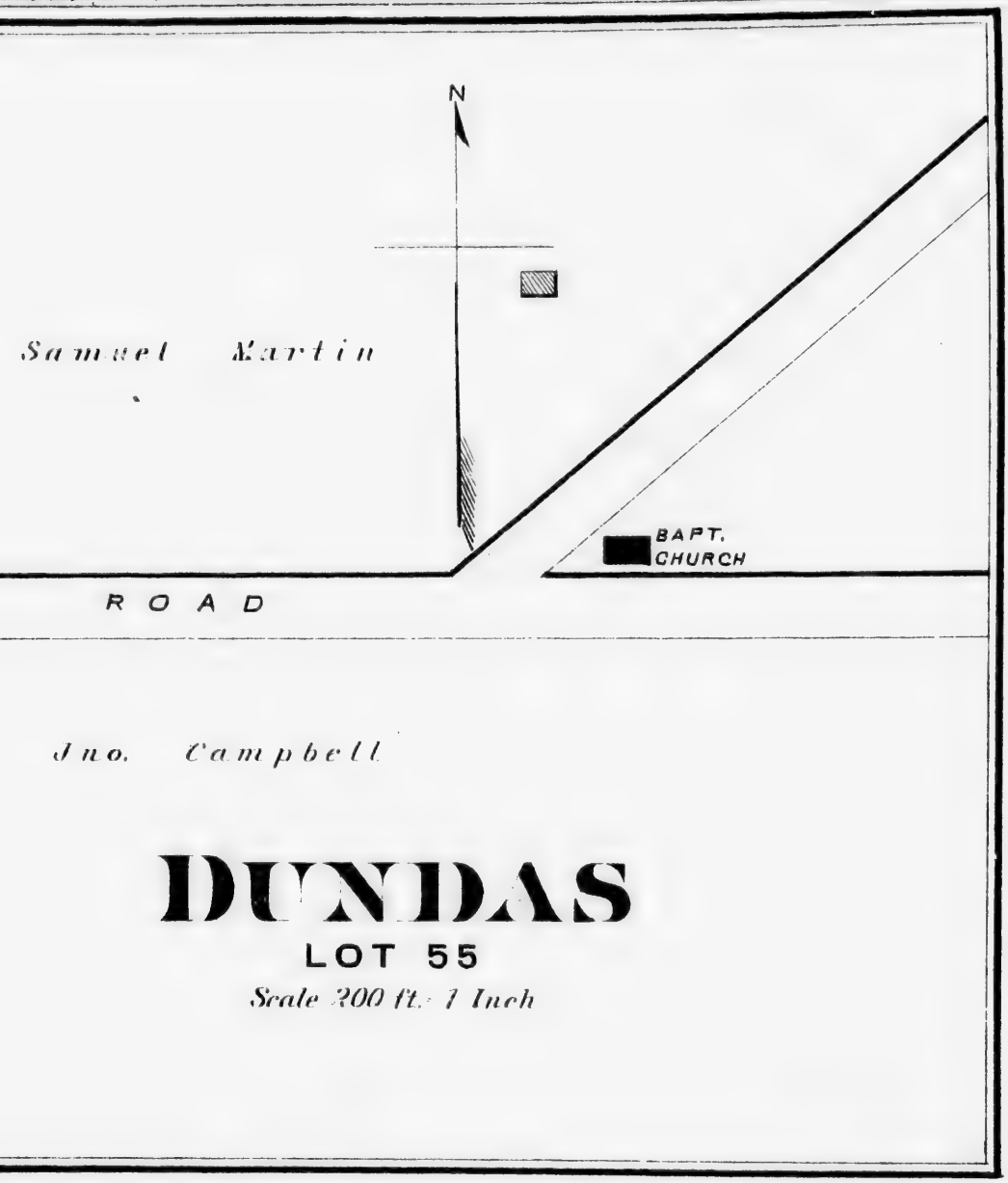

DUNDAS

LOT 55

Scale 200 ft. - 1 Inch

LOT 65

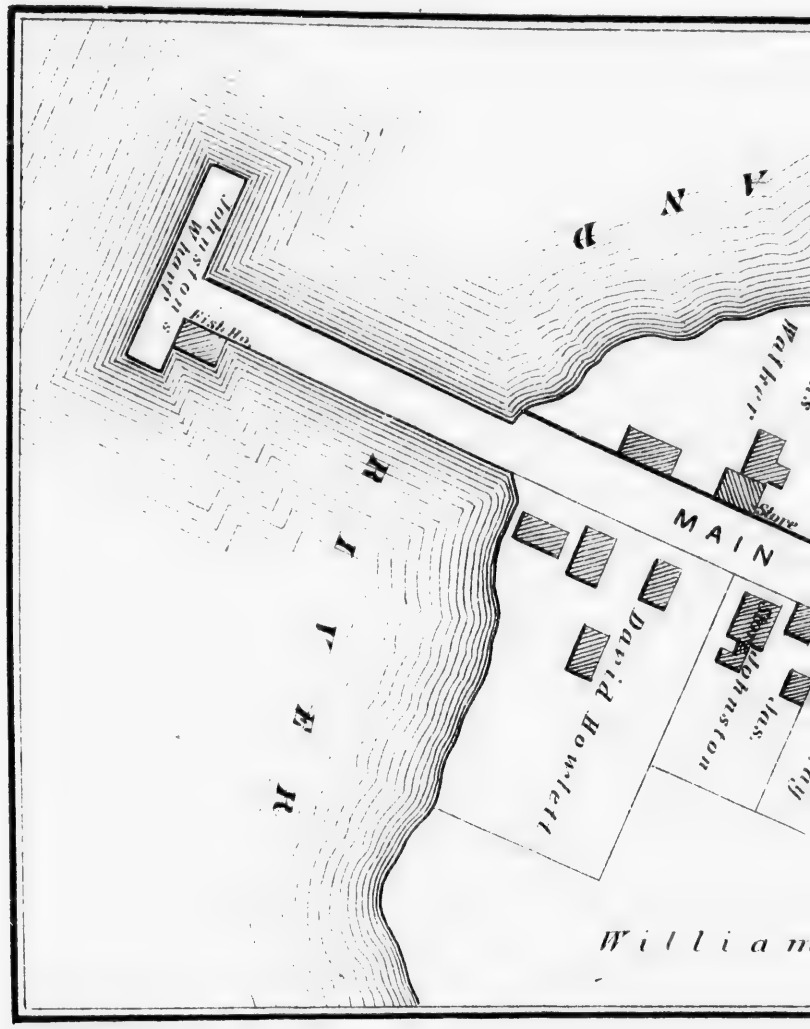
MAIN
RIVER
David Howlett
Johnston
Wm.
William

LOT 65
PETERS
ENYVALE
S.M. Furniture Fac
Fred'k Strong
225
John Mc. Kinnon
42
59
H. C. Douse
Trustees of Child.n Mrs. Sarah Strong
66
45
H. C. Douse
Trustees of Child.n Mrs. Sarah Strong
37
John Ball
60
60
Wm Newson
Henry Douse
33
H. Daughe
Don Mc. Leod
Neill Mc Kinnon
Allan Mc. Strain
And. Mc. Elroy
And. Aggan
Howles
Owen Clarken
Chas. Co
Don Doug
Neil Do
Merchants Bank
Steam Mill
John Quinn
John Mc. Closky
John Tho
John B
Weeks Moore
J. B. Purdy
Mrs.
Mrs. Sarah Strong
Jane B. Purdy
Geo Beers
Mrs. Julia Earle
Mrs. Mary H Moore
John Longworth
Trustees of
Jane B. Purdy
John Douse
Jane B.
F. A. Dous
Wm
Pat Corrigan
Jas. O'Brien
John Knowland
Don Mc. Leod
Collins
Sr.
Jr.
46½
32½
100
50
34
60
39
42
84
50

ANNANDALE

LOT 56

Scale 200 ft. = 1 Inch

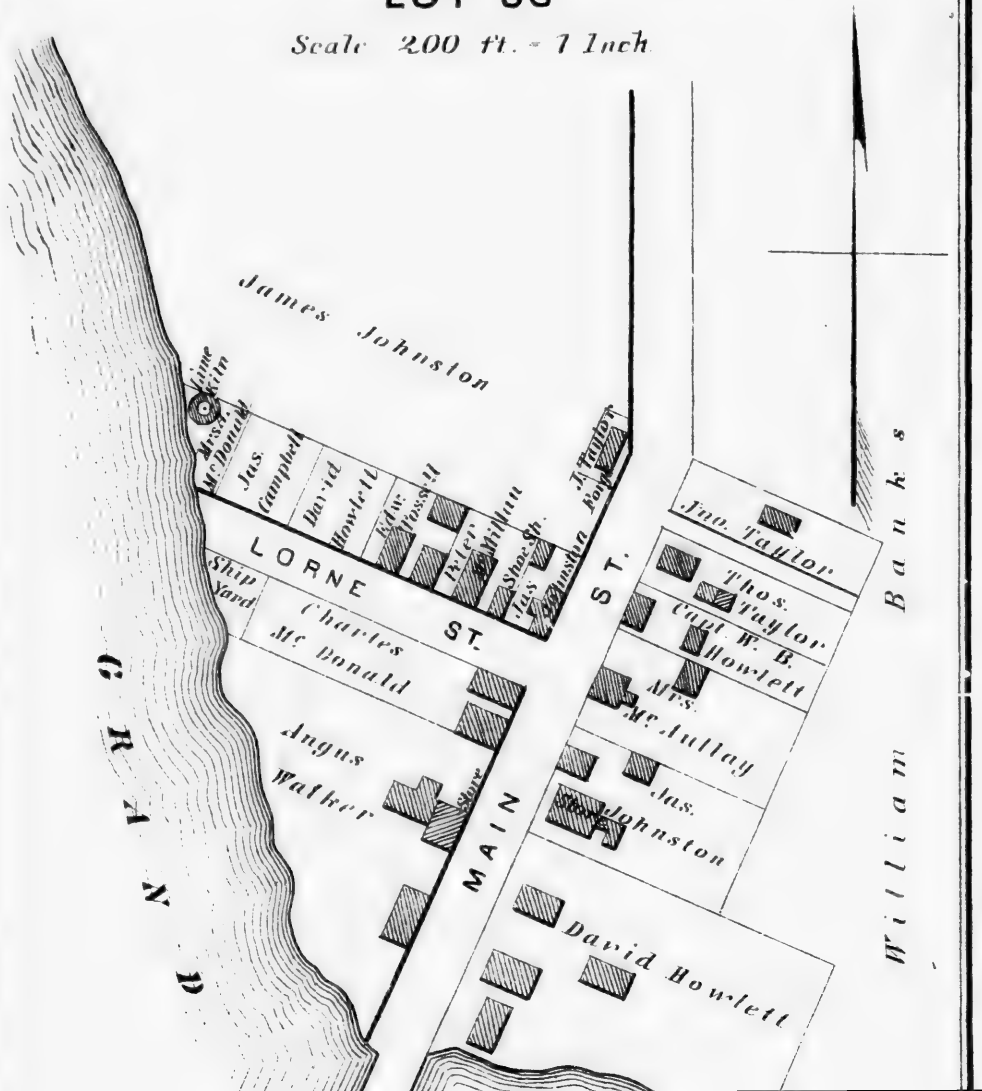

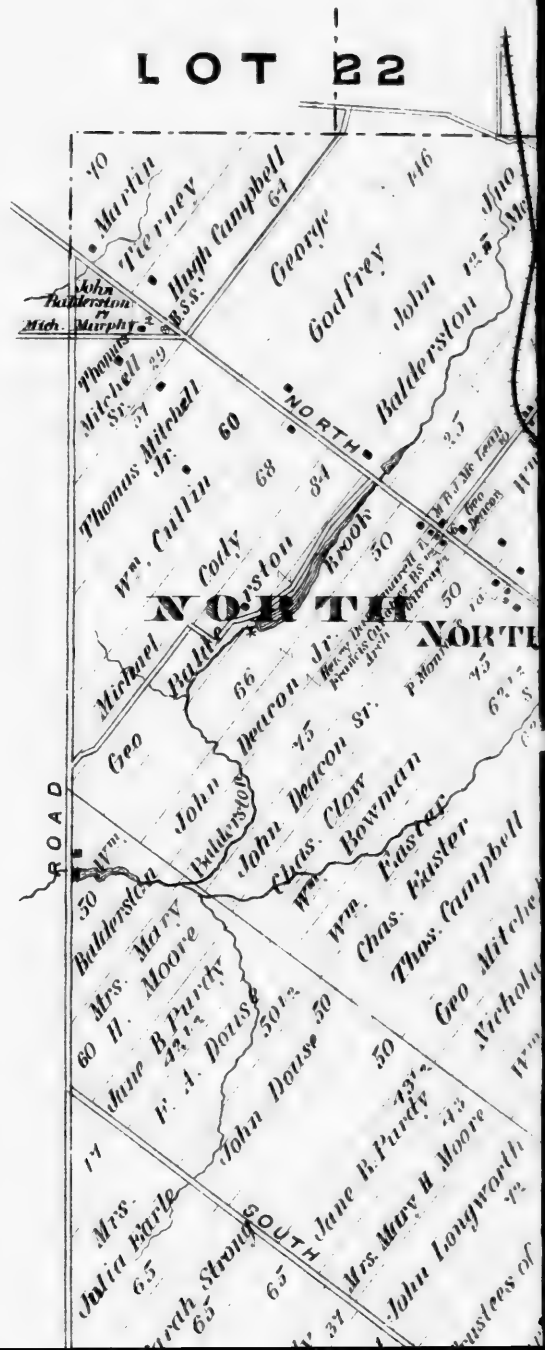

PLAN OF LOT
THIRTY ONE
QUEENS CO.

P. E. I.

Scale 40 Chains to One Inch

65
ELLIOTT OR WEST CLYDE RIVER
CLYDE RIVER
MEADOW BANK
NEW HAVEN P.O.
Hector Cameron
Douse
Collins
Ambros Collins
John Mc King Sr.
John Mc King Jr.
Peter Costello
Vacant
David Webster
Pierce Murphy
Edw. Murphy
Don Mc Phee
Patk. Mc Mannas
Hugh Mc Millan
Mich. Devereaux
Jas. Beggan
Martin Doyle
Chas. Stone
Robt. Boyle
Geo Livingston
John Mc Phail
Ang. Darrach
Chas. Mc Lean
Hec. Mc Lean
Dammy
Neill Darrach
John Darrach
Don. Mc Alex
Duncan Darrach
John Livingston
Neil Mc Lean
Dunc. Mc Leans
Ewen Henderson
Don Mc Laughlin
Arch Livingston
Paul Mc Phail
Antemas Hyde
John Murray
John Grandy
Paul Mc Phail
Wm. Scott
Geo Livingston
Dan Fraser
John Murray
Ang. Mc Fadyen
Pres. Ch.
Saml. Bell
Zac. Mayhew
Arch Henderson
Rich Hickox
Sarah Fisher
Wm C. Howat
John Mc Callum
Arch Mc Callum
Jas. Welsh
Wm. Leonard
Rich. Leonard
Jas. Mc Lean
Geo Mc Eachern
Alex Mc Leod
Colin L. Mc Phail
Allan Mc Lean
Michl. Boyle
Jno. Mc Lean
And. Cody
Chas. Fisher
Duncan Patterson
John Duff Mc Lean
Murdock Mc Leod
Wm. Murphy
Saml. Hyde
Lemuel Hyde
John Mc Quarry
Reaney Guy
Francis & Jos. Mc Hyde
EAST CLYDE ROAD
RIVER ROAD
CLYDE ROAD
WEST CLYDE
LINNWOOD ROAD
BANNOCKBURN
COLVILLE
Clyde
Jas. Beer
Geo Dixon
Chas. Auld
Wm. Auld
Ang. Mc Fadyen
Thos. Beer
John Smith
Jas. Wynn
Pat. Mc Quillan
Michl. Rooney
Peter Mc Elroy
Neill Mc Kinnon
Don Mc Leod
S.H.
S.M.
B.S.

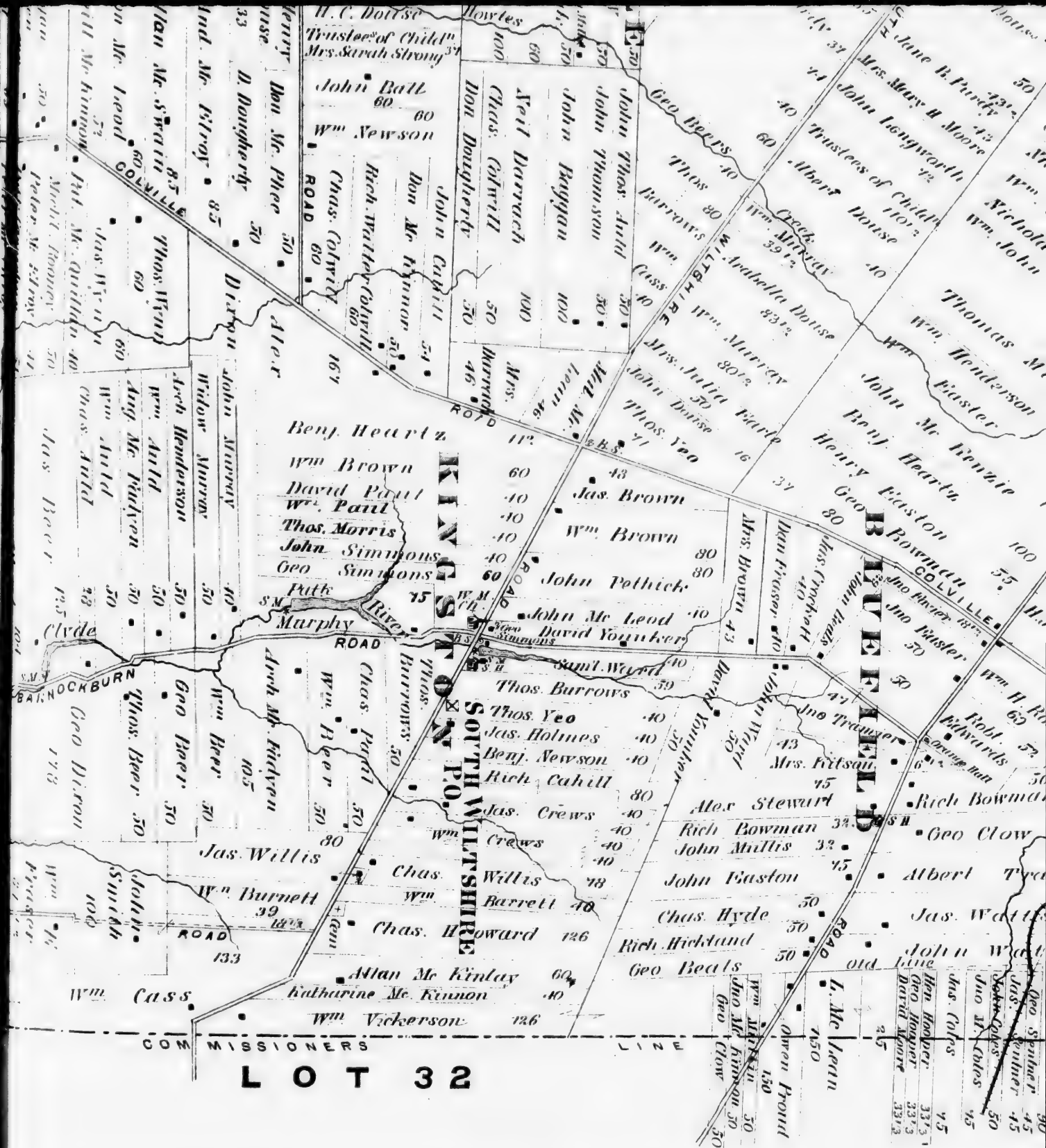
KINGSTON
SOUTH WILTSHIRE P.O.
BUELFIELD
COLVILLE ROAD
BARNOCKBURN ROAD
Murphy River
Clyde
Geo Beers
Thos Burrows
Thos Yeo
Jas. Holmes
Benj. Newson
Rich Cahill
Jas. Crews
Wm Crews
Jas. Willis
Chas. Willis
Wm Barrett
Chas. Howard
Allan Mc Kinlay
Katharine Mc Kinnon
Wm Vickerson
Wm Burnett
Wm Cass
Benj. Heartz
Wm Brown
David Paul
Wm Paul
Thos. Morris
John Simmons
Geo Simmons
Jas. Brown
Wm Brown
John Pethick
John Mc Leod
David Younker
Samt. Ward
Alex Stewart
Rich Bowman
John Millis
John Easton
Chas. Hyde
Rich Hickland
Geo Beals
Mrs. Fitsan
Jno Trauner
Rich Bowman
Geo Clow
Albert
Jas. Wattt
John Wattt
Henry Easton
Geo Bowman
Jno Easter
Wm H.
Robt. Edwards
Thomas
Wm. Henderson
Wm. Easter
John Mc Fenzie
Benj. Heartz
Jas. Colles
Jno M. Colles
Geo. Spether
Jas. Spether
Jno Hooper
Geo Hooper
David Moore
Jno Mc Kinnon
Geo Clow
Owen Proud
L. Mc Jean
Old Line
COMMISSIONERS LINE
LOT 32

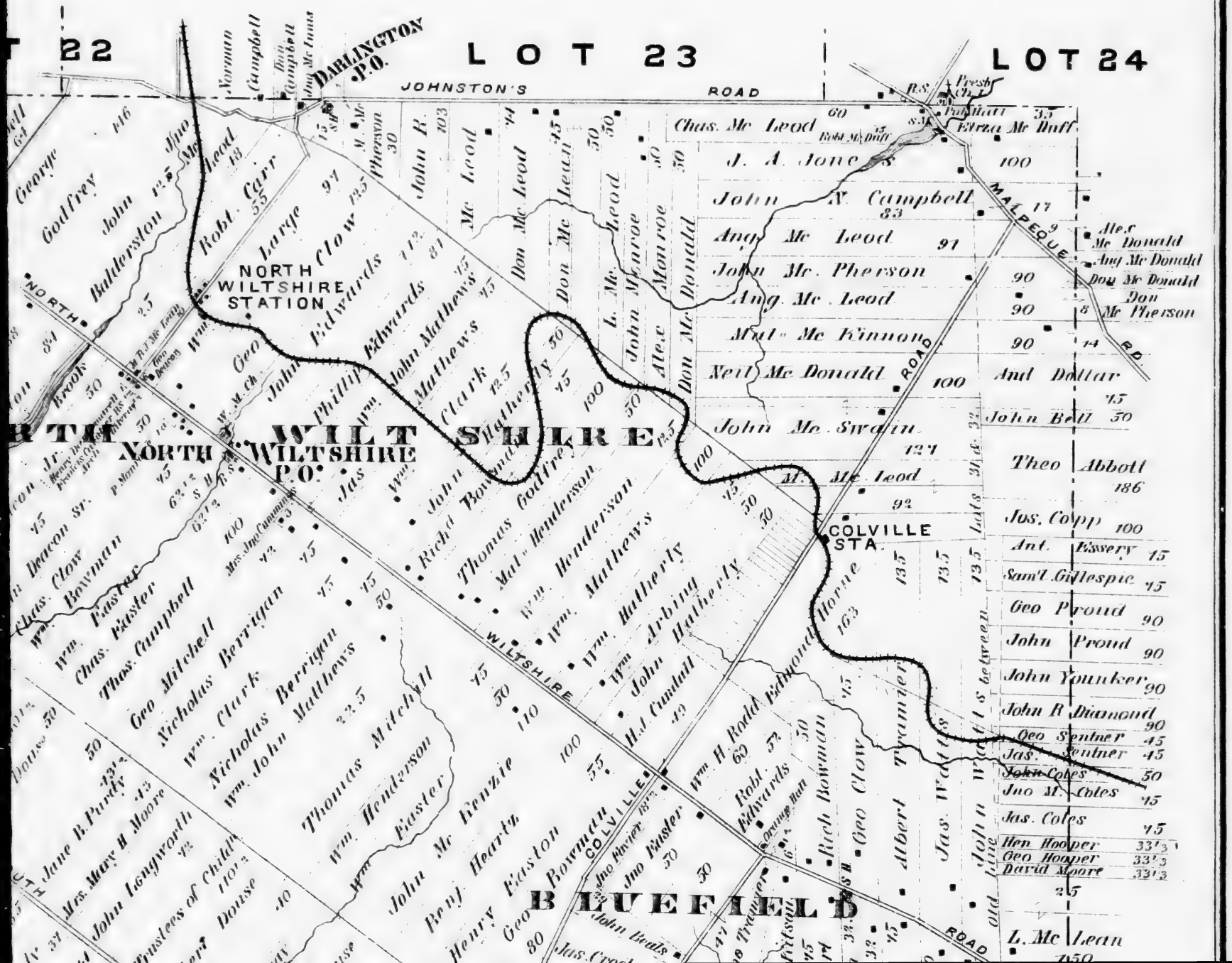
LOT 22
LOT 23
LOT 24
DARLINGTON P.O.
JOHNSTON'S ROAD
NORTH WILTSHIRE STATION
NORTH WILTSHIRE
NORTH WILTSHIRE P.O.
COLVILLE STA.
COLVILLE
BLUEFIELD
MALPEQUE ROAD
WILTSHIRE ROAD
Presb. Ch.
Chas. Mc Leod
J. A. Jones
John N. Campbell
Ang. Mc Leod
John Mc. Pherson
Ang. Mc. Leod
Mal. Mc Kinnon
Neil Mc Donald
John Mc. Swain
M. Mc. Leod
Elrza Mc Duff
Ale.r Mc Donald
Ang Mc Donald
Don Mc Donald
Don Mc Pherson
And Dollar
John Bell
Theo Abbott
Jos. Copp
Ant. Essery
Sam'l Gillespie
Geo Proud
John Proud
John Younker
John R Diamond
Geo Sentner
Jas. Sentner
John Coles
Jno M. Coles
Jas. Coles
Hen Hooper
Geo Hooper
David Moore
L. Mc Lean
Lots 31 & 32
Lots 31 & 32 between
Old Line
Jas. Wedlock
Albert Tremaine
Geo Clow
Rich Bowman
Robt. Edwards
Wm. H. Rodd
Edmond Horne
Wm. Hatherly
Wm. Arbing
John Hatherly
H.J. Cundall
Wm. Henderson
Wm. Matthews
Thomas Godfrey
Mal. Henderson
Richd Bowman
Thomas Mitchell
Nicholas Berrigan
Wm. Clark
Wm. John Matthews
Geo Mitchell
Thos. Campbell
Chas. Easter
Wm. Easter
Chas. Clow
Wm. Bowman
Jane B. Purdy
Mrs. Mary H Moore
John Longworth
Trustees of Children
Wm. Easter
John Mc Kenzie
Benj. Hearty
Henry Easton
Geo Bowman
Jno Easter
Jno Rivier
John Beals
Jas. Creed
Robt. Edwards
Rich Bowman
Geo Clow
Albert Tremaine
Jas. Wedlock
Jas. Carr
Robt. Carr
Large
Clow
Edwards
Phillips
John Matthews
Clark
Hatherly
Geo
Wm.
Jas
Richd Bowman
Thomas Godfrey
Mal. Henderson
Wm. Henderson
Wm. Matthews
Wm. Hatherly
Wm. Arbing
John Hatherly
H.J. Cundall
Wm. H. Rodd
Edmond Horne
Robt. Edwards
Rich Bowman
Geo Clow
Albert Tremaine
Jas. Wedlock
John Beals
Jas. Creed
Jno Easter
Jno Rivier
Geo Bowman
Henry Easton
Benj. Hearty
John Mc Kenzie
Wm. Easter
Thomas Mitchell
Wm. Henderson
Wm. John Matthews
Nicholas Berrigan
Wm. Clark
Nicholas Berrigan
Geo Mitchell
Thos. Campbell
Chas. Easter
Wm. Easter
Chas. Clow
Wm. Bowman
Jane B. Purdy
Mrs. Mary H Moore
John Longworth
Trustees of Children
Wm. Easter
John Mc Kenzie
Benj. Hearty
Henry Easton
Geo Bowman
Jno Easter
Jno Rivier
John Beals
Jas. Creed
Robt. Edwards
Rich Bowman
Geo Clow
Albert Tremaine
Jas. Wedlock
John Younker
Jas. Carr
Robt. Carr
Large
Clow
Edwards
Phillips
John Matthews
Clark
Hatherly
Geo
Wm.
Jas
Richd Bowman
Thomas Godfrey
Mal. Henderson
Wm. Henderson
Wm. Matthews
Wm. Hatherly
Wm. Arbing
John Hatherly
H.J. Cundall
Wm. H. Rodd
Edmond Horne
Robt. Edwards
Rich Bowman
Geo Clow
Albert Tremaine
Jas. Wedlock
John Beals
Jas. Creed
Jno Easter
Jno Rivier
Geo Bowman
Henry Easton
Benj. Hearty
John Mc Kenzie
Wm. Easter
Thomas Mitchell
Wm. Henderson
Wm. John Matthews
Nicholas Berrigan
Wm. Clark
Nicholas Berrigan
Geo Mitchell
Thos. Campbell
Chas. Easter
Wm. Easter
Chas. Clow
Wm. Bowman
Jane B. Purdy
Mrs. Mary H Moore
John Longworth
Trustees of Children
Wm. Easter
John Mc Kenzie
Benj. Hearty
Henry Easton
Geo Bowman
Jno Easter
Jno Rivier
John Beals
Jas. Creed
Robt. Edwards
Rich Bowman
Geo Clow
Albert Tremaine
Jas. Wedlock
Jas. Carr
Robt. Carr
Large
Clow
Edwards
Phillips
John Matthews
Clark
Hatherly
Geo
Wm.
Jas
Richd Bowman
Thomas Godfrey
Mal. Henderson
Wm. Henderson
Wm. Matthews
Wm. Hatherly
Wm. Arbing
John Hatherly
H.J. Cundall
Wm. H. Rodd
Edmond Horne
Robt. Edwards
Rich Bowman
Geo Clow
Albert Tremaine
Jas. Wedlock
John Beals
Jas. Creed
Jno Easter
Jno Rivier
Geo Bowman
Henry Easton
Benj. Hearty
John Mc Kenzie
Wm. Easter
Thomas Mitchell
Wm. Henderson
Wm. John Matthews
Nicholas Berrigan
Wm. Clark
Nicholas Berrigan
Geo Mitchell
Thos. Campbell
Chas. Easter
Wm. Easter
Chas. Clow
Wm. Bowman
Jane B. Purdy
Mrs. Mary H Moore
John Longworth
Trustees of Children
Wm. Easter
John Mc Kenzie
Benj. Hearty
Henry Easton
Geo Bowman
Jno Easter
Jno Rivier
John Beals
Jas. Creed
Robt. Edwards
Rich Bowman
Geo Clow
Albert Tremaine
Jas. Wedlock
Jas. Carr
Robt. Carr
Large
Clow
Edwards
Phillips
John Matthews
Clark
Hatherly
Geo
Wm.
Jas
Richd Bowman
Thomas Godfrey
Mal. Henderson
Wm. Henderson
Wm. Matthews
Wm. Hatherly
Wm. Arbing
John Hatherly
H.J. Cundall
Wm. H. Rodd
Edmond Horne
Robt. Edwards
Rich Bowman
Geo Clow
Albert Tremaine
Jas. Wedlock
John Beals
Jas. Creed
Jno Easter
Jno Rivier
Geo Bowman
Henry Easton
Benj. Hearty
John Mc Kenzie
Wm. Easter
Thomas Mitchell
Wm. Henderson
Wm. John Matthews
Nicholas Berrigan
Wm. Clark
Nicholas Berrigan
Geo Mitchell
Thos. Campbell
Chas. Easter
Wm. Easter
Chas. Clow
Wm. Bowman
Jane B. Purdy
Mrs. Mary H Moore
John Longworth
Trustees of Children
Wm. Easter
John Mc Kenzie
Benj. Hearty
Henry Easton
Geo Bowman
Jno Easter
Jno Rivier
John Beals
Jas. Creed
Robt. Edwards
Rich Bowman
Geo Clow
Albert Tremaine
Jas. Wedlock
Jas. Carr
Robt. Carr
Large
Clow
Edwards
Phillips
John Matthews
Clark
Hatherly
Geo
Wm.
Jas
Richd Bowman
Thomas Godfrey
Mal. Henderson
Wm. Henderson
Wm. Matthews
Wm. Hatherly
Wm. Arbing
John Hatherly
H.J. Cundall
Wm. H. Rodd
Edmond Horne
Robt. Edwards
Rich Bowman
Geo Clow
Albert Tremaine
Jas. Wedlock
John Beals
Jas. Creed
Jno Easter
Jno Rivier
Geo Bowman
Henry Easton
Benj. Hearty
John Mc Kenzie
Wm. Easter
Thomas Mitchell
Wm. Henderson
Wm. John Matthews
Nicholas Berrigan
Wm. Clark
Nicholas Berrigan
Geo Mitchell
Thos. Campbell
Chas. Easter
Wm. Easter
Chas. Clow
Wm. Bowman
Jane B. Purdy
Mrs. Mary H Moore
John Longworth
Trustees of Children
Wm. Easter
John Mc Kenzie
Benj. Hearty
Henry Easton
Geo Bowman
Jno Easter
Jno Rivier
John Beals
Jas. Creed
Robt. Edwards
Rich Bowman
Geo Clow
Albert Tremaine
Jas. Wedlock



FARM RES. OF H. E. J. LEWIS, LITTLE YORK, LOT 34, P. E. I.



FARM RES. OF MR. WM. LARGE, LITTLE YORK, LOT 34, P. E. I.



FARM RES. OF LAUCHLAN Mc MILLAN ESQ. COVEHEAD WEST, LOT 33, P. E. I.

REVERE HOUSE.—MRS. MAC NEILL, *PROPRIETRESS*, CHARLOTTETOWN P. E. I.

WILLOW COTTAGE. FARM RES. OF DAVID DOUGLAS ESQ. STANHOPE, LOT 34, P. E. I.

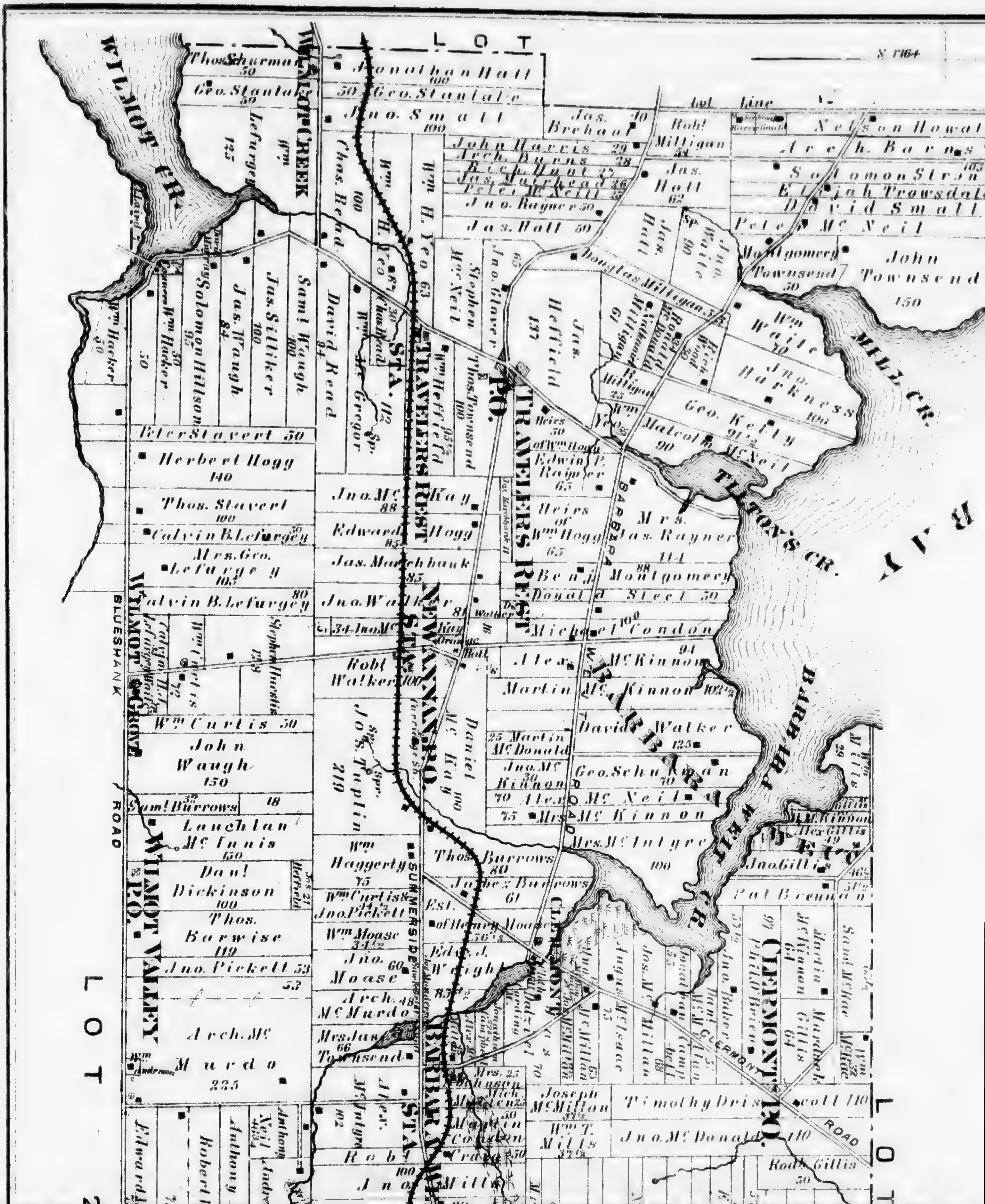
LOT
WILMOT CR.
WILMOT CREEK
Thos. Schurman 50
Jonathan Hall 100
Geo. Stantale 50
Jno. Small 100
Jas. Brehaut 40
Robt. Milligan
Nelson Howat
Arch. Barns
John Harris 29
Arch. Burns 38
Rich. Hunt 27
Jas. Muirhead 26
Peter McNeill
Jno. Rayner 50
Jas. Hall 59
Jas. Hall 62
Solomon Strong
Elijah Trowsdale
David Small
Peter McNeil
Montgomery Townsend 50
John Townsend 150
Douglas Milligan
Jas. Hefffield 137
Jno. Glover
Stephen McNeil
Wm. H. Yeo 63
Chas. Read 100
David Read 94
Saml Waugh 100
Jas. Silliker 100
Jas. Waugh 84
Solomon Hillson 95
Wm. Hacker 50
Wm. Waite 70
Jno. Harkness 100
Geo. Kelly
Malcolm McNeil 90
MILL CR.
BAY
TILTON'S CR.
TRAVELERS REST P.O.
TRAVELERS REST STA.
Thos. Townsend 100
Peter Stavert 50
Herbert Hogg 140
Thos. Stavert 100
Calvin B. Lefurgey
Mrs. Geo. Lefurgey 105
Calvin B. Lefurgey 80
Jno. McKay 88
Edward Hogg 85
Jas. Marchbank 85
Jno. Walker
Heirs of Wm. Hogg 65
Mrs. Jas. Rayner 114
Benj. Montgomery 88
Donald Steel 50
Michael Condon 100
Alex. McKinnon 94
Martin McKinnon 102½
David Walker 125
Geo. Schurman 70
Alex. McNeil 70
Mrs. McKinnon 75
Mrs. McIntyre 100
Martin McDonald 25
Jno. McKinnon 30
BARBARA WEIT R.
BARBARA WEIT
NEWTON RD.
Robt. Walker 100
Jos. Tuplin 219
Daniel McKay 100
Wm. Curtis 50
John Waugh 150
Saml. Burrows
Lauchlan McInnis 150
Danl. Dickinson 100
Thos. Barwise 119
Jno. Pickett 53
Arch. McMurdo 225
WILMOT VALLEY P.O.
WILMOT GROVE
BLUESHANK ROAD
Wm. Haggerty 75
Wm. Curtis & Jno. Pickett
Wm. Moase
Jno. Moase 60
Arch. McMurdo 48
Mrs. Jas. Townsend 66
SUMMERSIDE
Thos. Burrows 80
Jabez Burrows 61
Est. of Henry Moase 56½
Edw. J. Wright
BARBARA STA.
CLERMONT
CLERMONT P.O.
CLERMONT ROAD
Pat Brennan
Jno. Gillis
Joseph McMillan
Wm. T. Mills
Timothy Driscoll 110
Jno. McDonald 110
Robt. Gillis 50
Robt. Mills
Alex. McIntyre 102
LOT

PLAN OF LOT NINETEEN PRINCE CO.

P. E. I.

Scale 50 Chains to One Inch

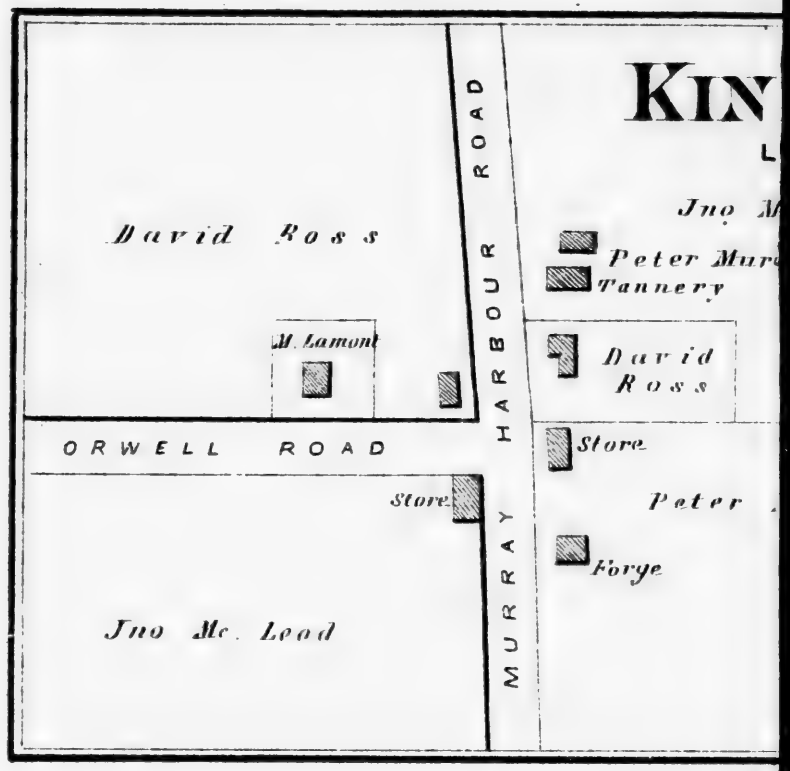

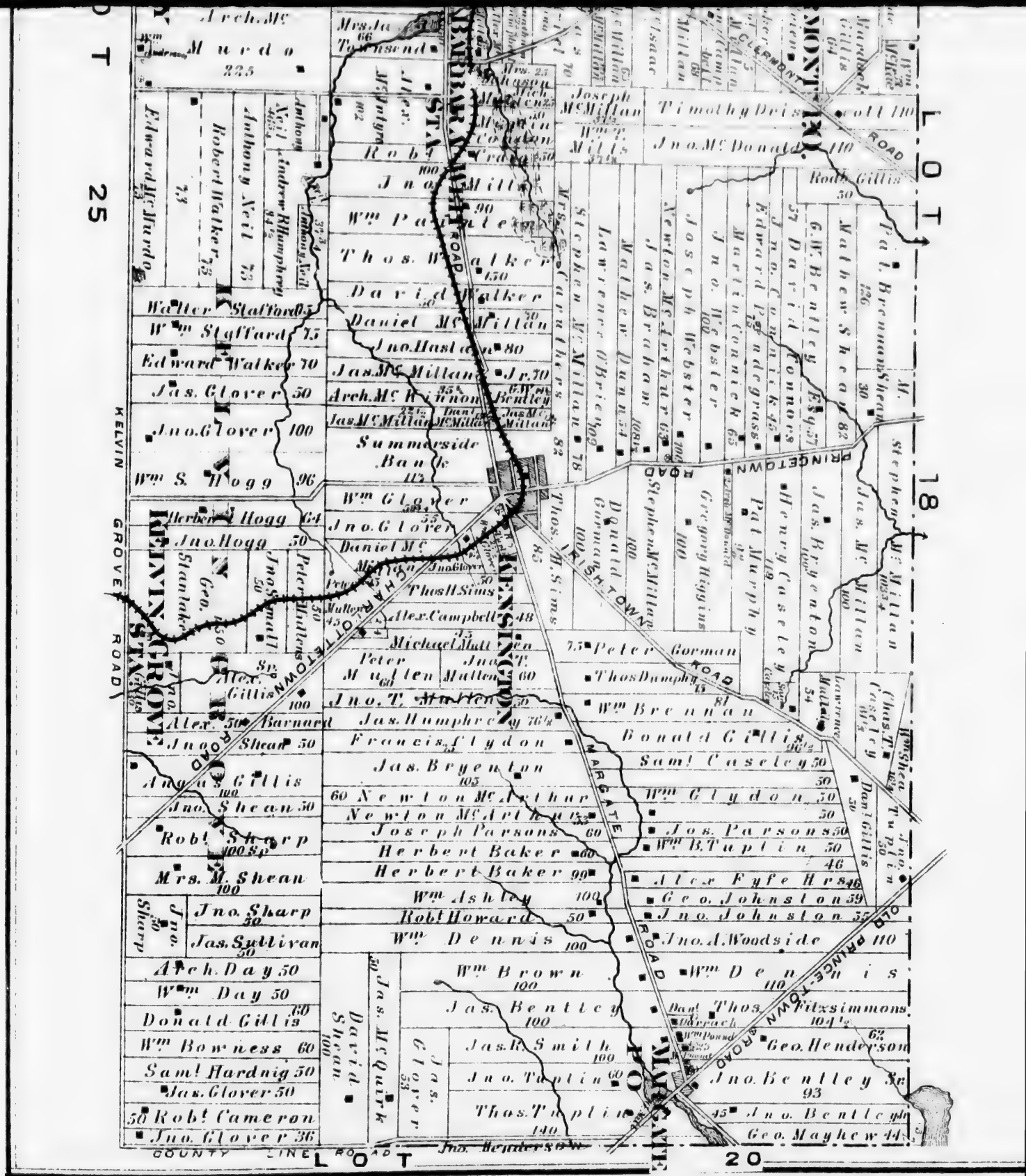
LOT 25
LOT 18
LOT 20
KELVIN GROVE ROAD
BARBARA MCARTHUR ROAD
PRINGETOWN ROAD
OLD PRINCETOWN ROAD
MARGATE ROAD
COUNTY LINE ROAD
KELVIN GROVE STA.
MARGATE STA.
Arch. McMurdo 225
Robert Walker 73
Anthony Neil 73
Edward McMurdo 73
Walter Stafford 75
Wm Stafford 75
Edward Walker 70
Jas. Glover 50
Jno. Glover 100
Wm S. Hogg 96
Herbert Hogg 64
Jno. Hogg 50
Jno. Small 50
Peter Hallers 50
Geo. Stanlaker
Alex. Gillis 100
Alex. Barnard 50
Jno. Shean 50
Angus Gillis 100
Jno. Shean 50
Robt Sharp 100 Sp
Mrs. M. Shean 100
Jno. Sharp 50
Jas. Sullivan 50
Arch. Day 50
Wm Day 50
Donald Gillis 60
Wm Bowness 60
Sam! Hardnig 50
Jas. Glover 50
Robt Cameron 50
Jno. Glover 36
David Shean 100
Jas. McQuirk 30
Mrs. Ja Townsend 66
Robt Mitchell
Jno. Mitchell
Wm Paterson
Thos. Walker 150
David Walker
Daniel McMillan
Jno. Hasten 80
Jas. McMillan Jr. 70
Arch. McKinnon
Jas. McMillan
Summerside Bank 112
Wm Glover
Jno. Glover
Daniel McMillan
Thos H. Sims
Alex. Campbell 48
Michael Mullen
Peter Mullen
Jno. T. Mullen 60
Jno. T. Mullen 50
Jas. Humphrey 76½
Francis Flydon
Jas. Bryenton 105
Newton McArthur
Newton McArthur
Joseph Parsons 60
Herbert Baker 60
Herbert Baker 99
Wm Ashley 100
Robt Howard 50
Wm Dennis 100
Wm Brown 100
Jas. Bentley 100
Jas. R. Smith 100
Jno. Tuplin 60
Thos. Tuplin 140
Jas. Glover 33
Jno. Henderson
Joseph McMillan
Wm T. Mills
Timothy Deis
Jno. McDonald 110
Rodk. Gillis 50
Mathew Shear 82
Pat. Brennan Shear 126
M. Stephen
Jas. McMillan 100
Jas. Bryenton
Henry Caseley
Pat Murphy
Gregory Higgins
Jas. Bryenton
Jas. Bryenton
Jas. McMillan
Stephen McMillan 82
Lawrence McMillan 58
Lawrence O'Brien 109
Mathew Dunn 54
Jas. Brahan
Newton McArthur 63
Joseph Webster
Jno. Webster
Martin Connick 65
Edward Pendergrass
Jno. Connick 45
Jno. David Connors 37
G. W. Bentley Esq. 57
Thos. H. Sims 85
Donald Gorman 100
Stephen McMillan 100
Peter Gorman 75
Thos Dunphy 45
Wm Brennan 81
Donald Gillis 96½
Sam! Caseley 50
Wm Glydon 50
Jos. Parsons 50
Wm B. Tuplin 50
Alex Fyfe Hrs 46
Geo. Johnston 59
Jno. Johnston 55
Jno. A. Woodside 110
Wm Dennis 110
Thos. Fitzsimmons 104½
Geo. Henderson 62
Jno. Bentley Sr. 93
Jno. Bentley Jr. 45
Geo. Mayhew 44
Jno. Shea Tuplin
Chas. T. Caseley
Dan! Gillis 50
Jno. Shea
Lawrence Walsh 54

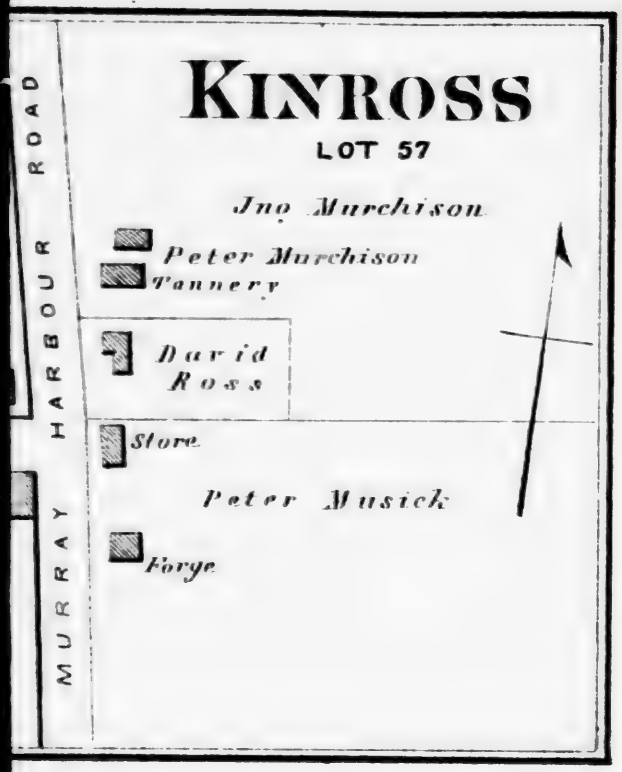
KINROSS
LOT 57
Jno Murchison
Peter Murchison
Tannery
David Ross
Store
Peter Musick
Forge
HARBOUR ROAD
MURRAY

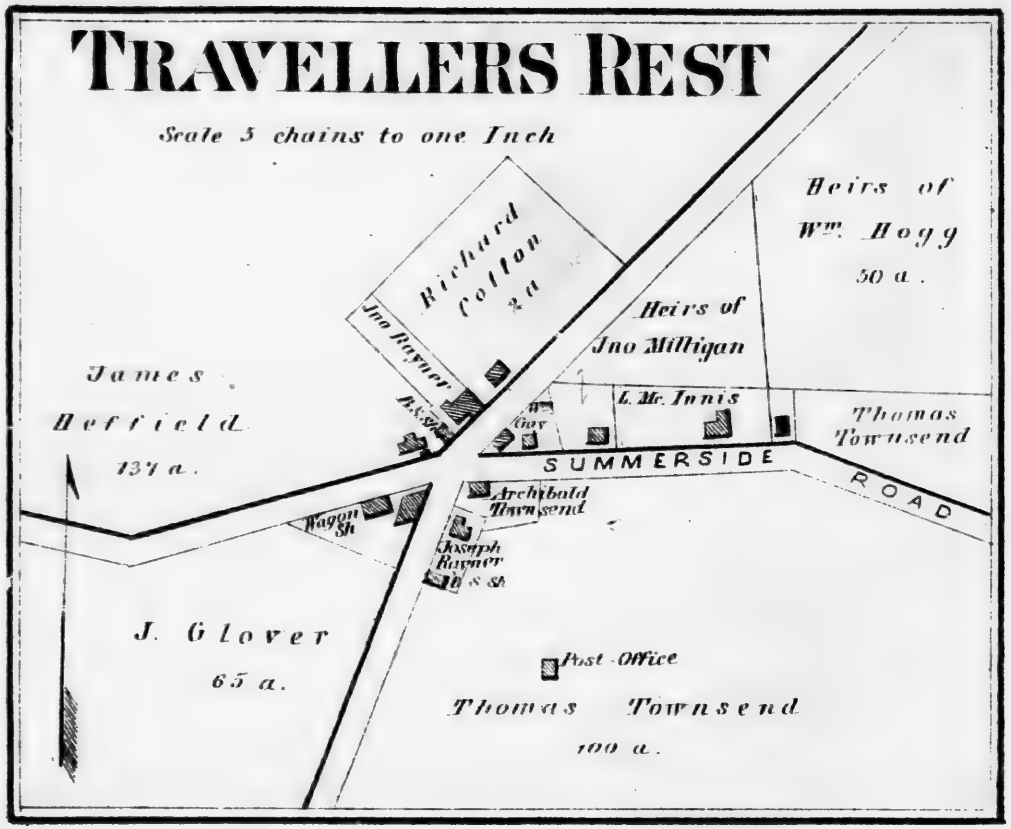
TRAVELLERS REST
Scale 5 chains to one Inch
Richard Cotton 2 a
Jno Rayner
Heirs of Wm. Hogg 50 a.
Heirs of Jno Milligan
L. Mc. Innis
Thomas Townsend
James Heffield 134 a.
SUMMERSIDE ROAD
Archibald Townsend
Wagon Sh
Joseph Rayner
J. Glover 65 a.
Post Office
Thomas Townsend 100 a.


LOT 18
Pat. Brennan 126
M. Shea 30
Mathew Shea 82
G.W. Bentley Esq. 57
Stephen Mc Millan 103 3/4
Jas. Mc Millan 100
Jas. Bryenton 100
Chas. T. Caseley 81 1/2
Dan. Gillis 50
Jno. Tuplin 50
Lawrence Mullally 54
Murdock Gillis 64
OLD RANGE
PRINCE

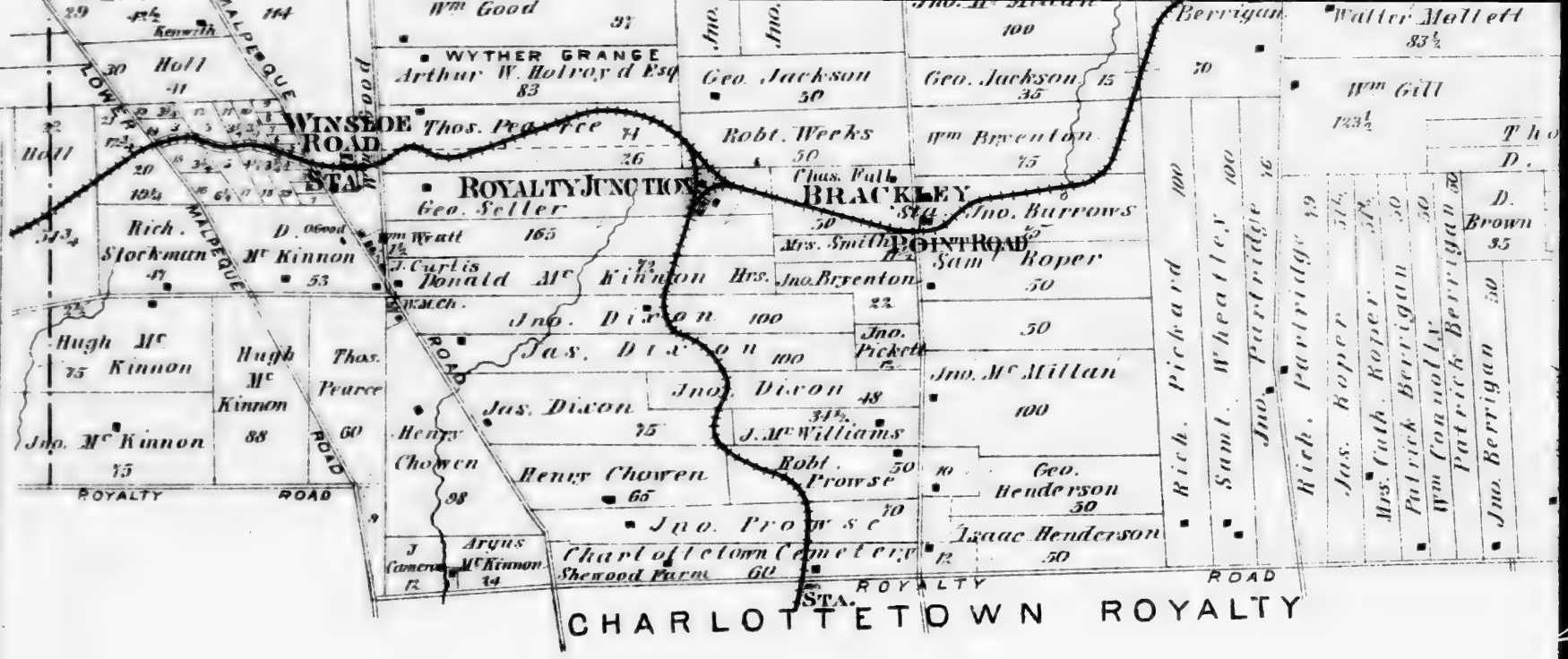

PLAN OF LOTS 33 & 34 QUEENS CO.

P. E. I.

Scale 40 Chains to One Inch

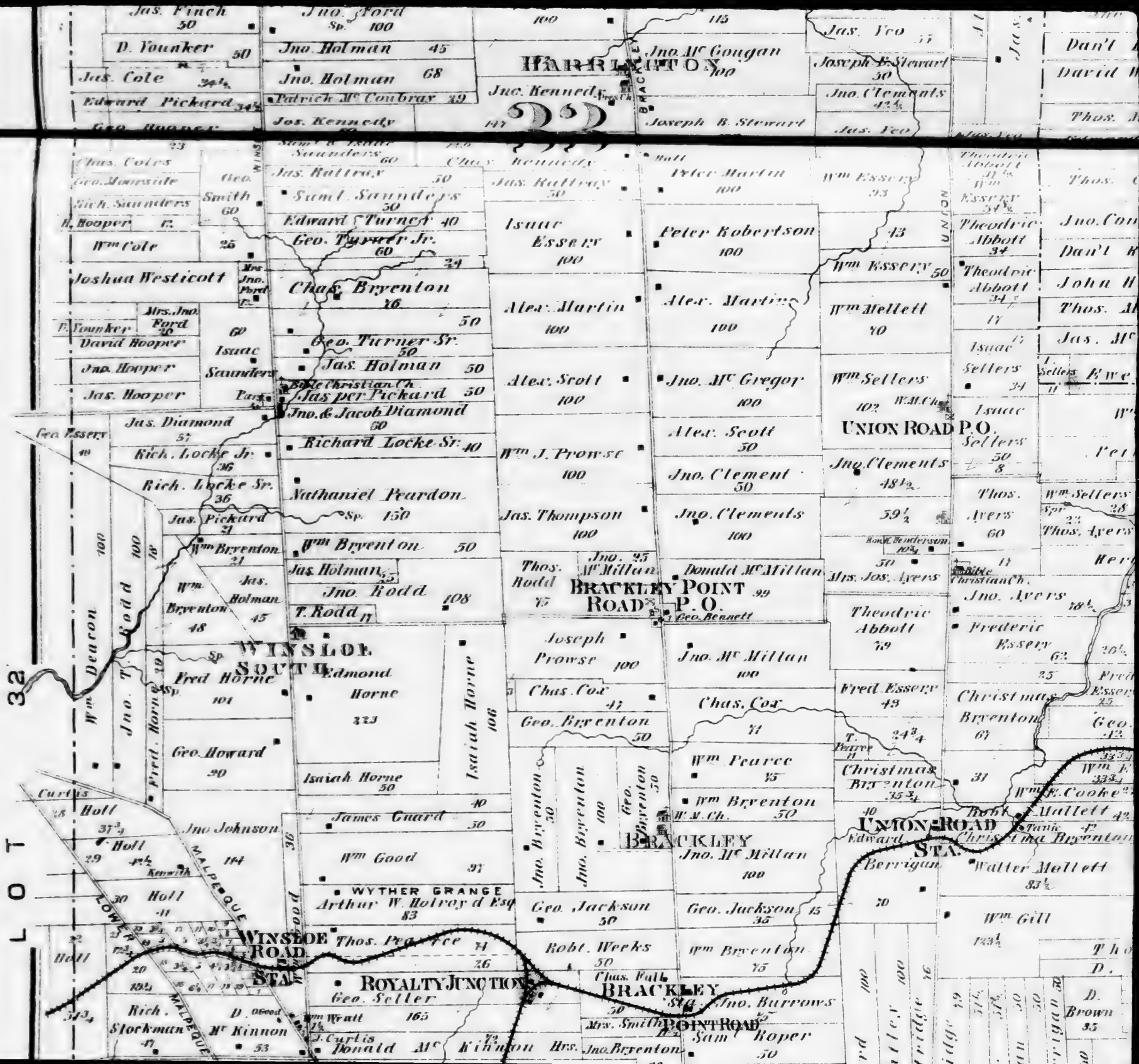
HARRINGTON
BRACKLEY POINT ROAD P.O.
UNION ROAD P.O.
WINSLOE SOUTH
WINSLOE ROAD STA.
ROYALTY JUNCTION
BRACKLEY
BRACKLEY POINT ROAD
UNION ROAD STA.
WYTHER GRANGE
LOWER MALPEQUE
LOT 32
Jas. Finch
Jno. Ford
Jno. Holman
Jas. Cole
Edward Pickard
Patrick Mc Coubray
Jno. Kennedy
Jno. Mc Gougan
Jas. Yeo
Joseph B. Stewart
Jno. Clements
Dan't
David
Thos.
Chas. Coles
Geo. Simmside
Rich. Saunders
Geo. Smith
Jas. Rattray
Samt. Saunders
Edward Turner
Geo. Turner Jr.
Chas. Kennedy
Peter Martin
Wm Essery
Theodric Abbott
Thos.
Wm Cole
Joshua Westicott
Chas. Bryenton
Isaac Essery
Peter Robertson
Wm Essery
Theodric Abbott
Jno. Con
Dan't
John H
Thos. A
F. Younker
Mrs. Jno. Ford
David Hooper
Jno. Hooper
Jas. Hooper
Isaac Saunders
Geo. Turner Sr.
Jas. Holman
Jasper Pickard
Jno. & Jacob Diamond
Alex. Martin
Wm Mellett
Isaac Sellers
Jas. Mc
Alex. Scott
Jno. Mc Gregor
Wm Sellers
Isaac Sellers
Geo. Essery
Jas. Diamond
Richard Locke Sr.
Rich. Locke Jr.
Rich. Locke Sr.
Wm J. Prowse
Alex. Scott
Jno. Clements
Jno. Clement
Thos. Ayers
Jas. Pickard
Nathaniel Peardon
Wm Bryenton
Jas. Holman
Jno. Rodd
T. Rodd
Jas. Thompson
Jno. Clements
Thos. Ayers
Thos. Rodd
Jno. Mc Millan
Donald Mc Millan
Mrs. Jos. Ayers
Jno. Ayers
Wm Deacon
Jno. T. Rodd
Fred. Horne
Wm Bryenton
Jas. Holman
Fred Horne
Edmond Horne
Isaiah Horne
Joseph Prowse
Jno. Mc Millan
Theodric Abbott
Frederic Essery
Geo. Howard
Chas. Cox
Geo. Bryenton
Fred Essery
Christmas Bryenton
Isaiah Horne
Wm Pearce
Wm Bryenton
Christmas Bryenton
Wm E. Cooke
Curtis
Holl
Jno Johnson
James Guard
Jno. Mc Millan
Edward Berrigan
Walter Mallett
Wm Good
Wm Gill
Arthur W. Holroyd Esq
Thos. Pearce
Geo. Jackson
Robt. Weeks
Wm Bryenton
Geo. Seller
Chas. Fall
Jno. Burrows
Rich. Stockman
Mc Kinnon
Donald Mc Kinnon
Mrs. Smith
Sam Roper
Jno. Bryenton
D. Brown

LOT 24

BRACKLEY POINT P.O.

WINSLOE NORTH

WINSLOE P.O.

KENTYRE ROAD

KILKENNY ROAD

BRACKLEY POINT ROAD

UNION

Angus Gallant 32½
Jas. Goodall 50
Leon Gallant 50
Wm Cadmore 50
Jas. Saunders 43
Jonas Doucette 50
Wm Cadmore 100

Wm Mc Innis 80
Jas. G. Mc Callum 100
Jno. Matheson 150
Mc Millan 137½
Thos. Pearden 90
Wm Proctor 30
Jas. G. Mc Callum 100
David Shaw 105
Alex. Mc Millan 105
Alex. Shaw 220
Jas. Diamond 100
Hugh Mc Lure 100
Jno. Shaw Jr. 100
Wm Cadmore 100
Duncan Mc Callum 100
Angus Mc Millan 100
Chas. Mc Millan 119
Jas. Saunders 54½
Jas. Saunders 75
Geo. Cadmore 100
Duncan Mc Callum 50
Jno. Chandler 50
P. W. Robinson 50
David Walker 100
Alex. T. Rutter 126
Geo. Cadmore 50
Duncan Shaw 100
Jas. Mc Callum 50
Neil Mc Callum 53
W. S. Smith 50
Wm Roberts 50
Wm Sidney Smith 107
Mrs. Jno. Mc Millan 50
Mrs. Ellen Harper & Mrs. Eliza Higgins 140
Jas Mc Gregor 87
Jno. Mc Callum 40
Alex. Mc Innis 50
Ewen Stewart 100
Jas. Stewart 100
Peter Stewart 123
D. Mc Innis 50
R. Roberts 50
Jas. Nunn 119½
Joseph Stewart 100
Alex. Stewart 100
Ronald Matheson 100
M. Shaw 30
Jas. G. Hughes 54
Thos. Mc Naughton 122
Jno. & Neil Mc Callum 24
Ewen Stewart 76
Mrs. R. Stewart 50
Jno. Martin 50
Jas. Nunn 60
Chas. Smith 50
Jas. Carter 25
Duncan Mc Naughton 60
Jno. Stewart 100
Stephen Mc Callum 150
Jno. Stewart 100
David Younkers 50
H. Smith 50
Saml & Isaac Saunders 40
Geo. Smith 46½
Wm Smith 46½
D. Mc Callum 100
Jas. Carter 75
Jas. Parkin 91
Jas. Finch 50
Jno. Ford 100
Joseph Kennedy 100
Duncan Mc Callum 115
Jas. Yeo 55
D. Younker 50
Jno. Holman 45
Jno. Holman 68
Jno. Mc Gougan 100
Joseph B. Stewart 50
Jno. Clements 43½
Jas. Cole 34½
Edward Pickard 34½
Patrick Mc Cuibras 35
Jno. Kennedy
Jas. Kennedy
Alex. Stewart
Jas. Parkin
Michael
Chas.
Michael
Wm Wo
Jno. W
Dan't B
David W
Thos. M
Chas. Coles
Geo. Moorside
Rich. Saunders
H. Hooper 12
Geo. Smith 60
Saml & Isaac Saunders 60
Chas. Kennedy
Jas. Rattray 50
Jas. Rattray 50
Saml. Saunders 50
Edward Turner 40
Geo. Turner Jr.
Isaac Essery
Peter Martin 100
Peter Robertson
Wm Essery 93
43
Theodric Abbott 31½
Wm Essery 34½
Theodric Abbott
Thos. C
Jno. Cou
Jas. Finch 50
Jno. Ford 100
115
Jas. Yeo 55
Dan't

GULF OF
HARRIS
OR
RUSTICO
BAY
HARRINGTON
Brackley Point
Sand
Black Pt.
Roderic Mc Lure 130
Neil Mc Callum Sr. 60
Neil Shaw 30
Neil Shaw 50
Neil Mc Callum 73
Alex. Mc Millan 92
Chas. Gregor 93
Neil Mc Callum 130
Chas. Gregor 150
Jno. Horne 100
Jas. Mc Kinnon 80
Neil Mc Callum 50
Jno. Mc Callum 100
Jno. Shaw 176
James Shaw 180
Jno. Matheson 44
Jno. Shaw 40
44
Wm Mc Innis 80
Jas. G. Mc Callum 100
BRACKLEY POINT P.O.
Jno. Matheson 150
Thos. Prardon 90
Wm Proctor 30
Jas. G. Mc Callum 100
David Shaw 105
Alex. Mc Millan 105
Alex. Shaw 220
Jas. Diamond 100
Hugh Mc Lure 100
Jno. Shaw Jr. 100
Angus Gallant
Jas. Goodsir
Leon Gallant
Saunders
Doucette
Alex. Matheson
James Matheson
Hector Mc Innis
Jno. H. Robinson
Jno. Cuss Ford
Chas. Gregor
Neil Mc Callum
Jno. Mc Callum
Lauchlan Mc Millan
D. Mc Millan
Mrs. Jno. Mc Millan
Mathew Buds
Donald
Mrs. Jno.
Wm
Stephen
Higgins
Pres. Ch.
Saw Mill
Ford
BLACK RIVER ROAD
POST ROAD
Mc Callums Cr.
Smelt Cr.
Matheson's Cr.
BLACK RIVER

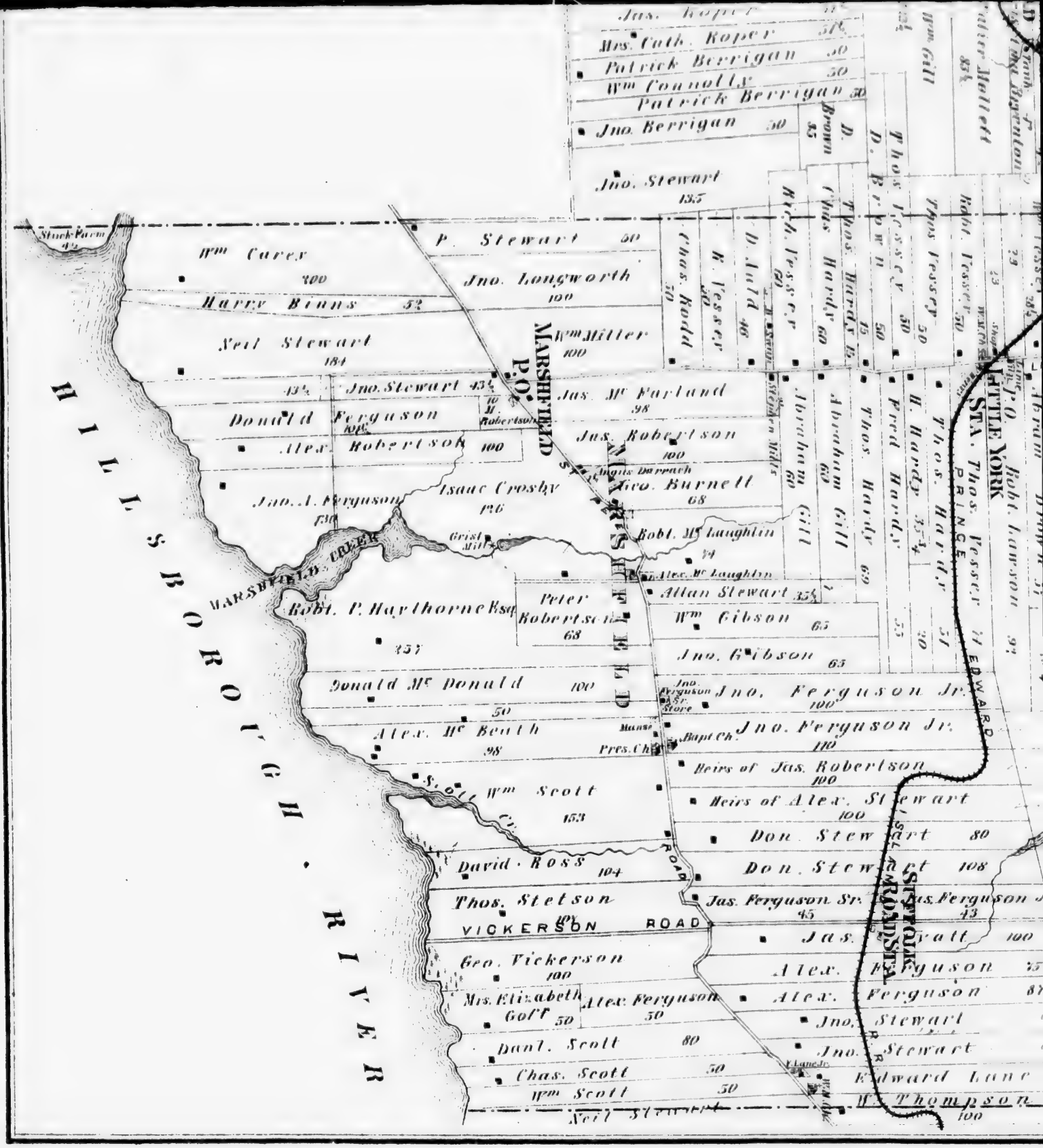
HILLSBOROUGH RIVER
MARSHFIELD P.O.
MARSHFIELD
LITTLE YORK STA.
STRATFORD STA.
MARSHFIELD CREEK
VICKERSON ROAD
Wm Carey 200
Harry Binns 52
Neil Stewart 184
Jno. Stewart 43½
Donald Ferguson 100½
Alex. Robertson 100
Jno. A. Ferguson 130
Isaac Crosby 126
Robt. P. Hawthorne Esq. 357
Donald Mc Donald 100
Alex. Mc Beath 98
Wm Scott 153
David Ross 104
Thos. Stetson 100
Geo. Vickerson 100
Mrs. Elizabeth Goff 50
Alex. Ferguson 50
Danl. Scott 80
Chas. Scott 50
Wm Scott 50
Neil Stewart
P. Stewart 50
Jno. Longworth 100
Wm Miller 100
Jas. Mc Farland 98
Jas. Robertson 100
Geo. Burnett 68
Robt. Mc Laughlin 74
Alex. Mc Laughlin
Peter Robertson 68
Allan Stewart 35¾
Wm Gibson 65
Jno. Gibson 65
Jno. Ferguson Jr. 100
Jno. Ferguson Jr. 110
Heirs of Jas. Robertson 100
Heirs of Alex. Stewart 100
Don. Stewart 80
Don. Stewart 108
Jas. Ferguson Sr. 45
Jas. Ferguson 43
Jas. Stewart 100
Alex. Ferguson 75
Alex. Ferguson 87
Jno. Stewart
Jno. Stewart
Edward Lane
W. Thompson 100
Chas. Rodd 50
K. Vesser 50
D. Auld 40
Rich. Vesser 60
Abraham Gill 60
Chas. Hardy 60
Abraham Gill 60
Thos. Hardy 69
Thos. Hardy 15
Thos. Vesser 50
Thos. Hardy 50
Fred Hardy 35¾
H. Hardy 35¾
Thos. Vesser 50
Robt. Vesser 50
Robt. Lawson 91
Abram
Wm Gill
Mrs. Cath. Roper 50
Patrick Berrigan 50
Wm Connolly 50
Patrick Berrigan 50
Jno. Berrigan 50
Jno. Stewart 135
D. Brown 35
Stock Farm 42
Grist Mill
Saw Mill
Mansf. Bapt. Ch.
Pres. Ch.
Jno. Ferguson Sr. Store
Wm Gill
Thos. Vesser
Thos. Hardy
Abraham Gill
Robt. Lawson
Thos. Vesser
Thos. Hardy
Thos. Vesser
Edward Lane Jr.
Wm Gill

LITTLE YORK ROAD
LITTLE YORK
STA.
P.O.
PRINCE EDWARD ISLAND R.R.
COVE HEAD ROAD P.O.
COVE HEAD ROAD
HEAD
SUFFOLK ROAD
SUFFOLK ROAD STA.
EAST SUFFOLK ROAD
Mill Pond
LOT
34
35
Thos. Carroll
Jno. Connors
Dan'l Reardon
John Howlett
Thos. McGrath
Jas. McGrath
Edwin Stewart
Wm Vessey
Peter Arsenault
Jno. Whelan
Dan'l Reardon
David Woolridge
Thos. Hobbs
Wm Woolridge
Patk Tracy
Wm Carroll
Wm Crockett
Benj. Gill
Jas. Jenkins
Martin West
Ralph Mahon
Geo. Crockett
Jno. Crockett
Geo. Vessey
Martin West
Abram Brown
Jno. Cook
Robt. Lawson
Thos. Hardy
Fred Hardy
H. Hardy
Thos. Vessey
Thos. Hardy
Abraham Gill
Chas. Reardon
Timothy Reardon
David Power
Thos. Power
Thos. Riley
Rich. Magher
Henry Hardy
Edward Wyatt
Joseph Hardy
Uriah Mathews
Frederick Turner
Margaret Doyle
Jas. Hayes
Jas. Doyle
Jas. Furlong
Wm W. Duck
Geo. Duck
Michael
John Godfrey
David Harper
Isaac Thompson
Abram Harper
James Arbing
James Clow
Geo. McGrath
Jas. Dwyer
Lionel Garnum
Abram Garnum
Wm Dwyer
Jno. McIntyre
Noah Harper
Jno. Godfrey
Jno. S. McLeod
Jno. Lahman
Jas. Ferguson Jr.
Robertson
Alex. Stewart
Jas. Wyatt
Alex. Ferguson
Jno. Stewart
Edward Lane Sr
W. Thompson

COVE HEAD WEST P.O.
COVE HEAD EAST P.O.
Mt JOY
STANHOPE
STANHOPE ROAD
COVE HEAD ROAD
FRYSTON ROAD
Mrs. Jno. McMillan
Wm. Carr
Jno. Bearsto
Stephen Higgins
Chas. Higgins
Wm. Shaw
Chas. Reardon
Cornelius Higgins
Rev. Jas. Allen
Thos. Guerney
Francis Auld
David Landrigan
Nathan McMillan
Jas. G. Hughes
Benj. Hughes
Mrs. Eliza Royer
Wm. Brown
E. Whelan
David & Thos. Power
Michael Landrigan
Chas. Reardon
Michael Delaney
Wm. Woolridge
Jno. Whelan
Dan't Reardon
David Woolridge
Thos. Hobbs
Thos. Carroll
Jno. C. Leitch
Margaret Shaw & Others
Jno. C. Lawson
David Foster
David Carr
Malcolm Mt Aulay
Donald Mc Aulay
Neil Campbell
Peter Brodie
Geo. Alexander
Daniel Lawson & Jas. Shaw
Palmer & Carr
David Lawson Jr.
Jas. Carr
Isaac & David Foster
Jno. Curran
Lawrence Whelan
Michael Landrigan
Hugh Connors
Jas. Reid
Thos. Riley
Thos. Power
David Power
Chas. Reardon
Timothy Ready
Terrance Kelley
Thos. Riley
Fred Turner
Ed. Wyatt
W. Duck
Jno. Mathew
Jas. Doyle
J. Hardy
Jas. Hayes
Doyle
Furlong
Jas. Flynn
Jno. Flynn
Ed. Flynn
Michael Curran
B. Neil
Patrick Neil
Moses Connors
Henry Green
Jno. Hamphier
Thos. Curran
Jas. Flynn Est.
Thompson
Mt Joy P.O.
Cove Head Road
Milk Creek
Jas. Parkin

OF
ST.
LAWRENCE
COVE HEAD BAY
Black Pt.
Point Pleasant
Summer Hotel
Fishing Stn.
Fishing Stn.
Angus Mc Millan 38
Dan'l Kerr
Jno. Mc Higgins
Alex. Mc Millan 40
Alex. Mc Laughlin 100
Jno. Mc Laughlin 100
BEACH ROAD
Chas. Baxter 63
Henry C. Lawson 63
Duncan C. 100
Jno. Shaw 63
Mrs. Jno. Mc Millan 100
Mathew Hudson 105
Donald Mc Millan 101
David Miller 261
Mrs. Jno. Mc Millan 104
Wm. Carr
Jno. Beaverslo 97
Stephen Higgins 106
Chas. Higgins 81
Wm. Hudson 102
STANHOPE
Jno. C. Leitch 23
Wm. Hudson
Robt. Hudson 134
STANHOPE LANE
Margaret Shaw & Others 80
Chas. McCabe 40
Jno. C. Lawson 45
STANHOPE
David Foster 101
David Carr 100
Lake
Mt. Tulay 50
Hugh Higgins 105
Jno. Campbell
COVE HEAD
Peter Cardie 50
Alexander
N. High

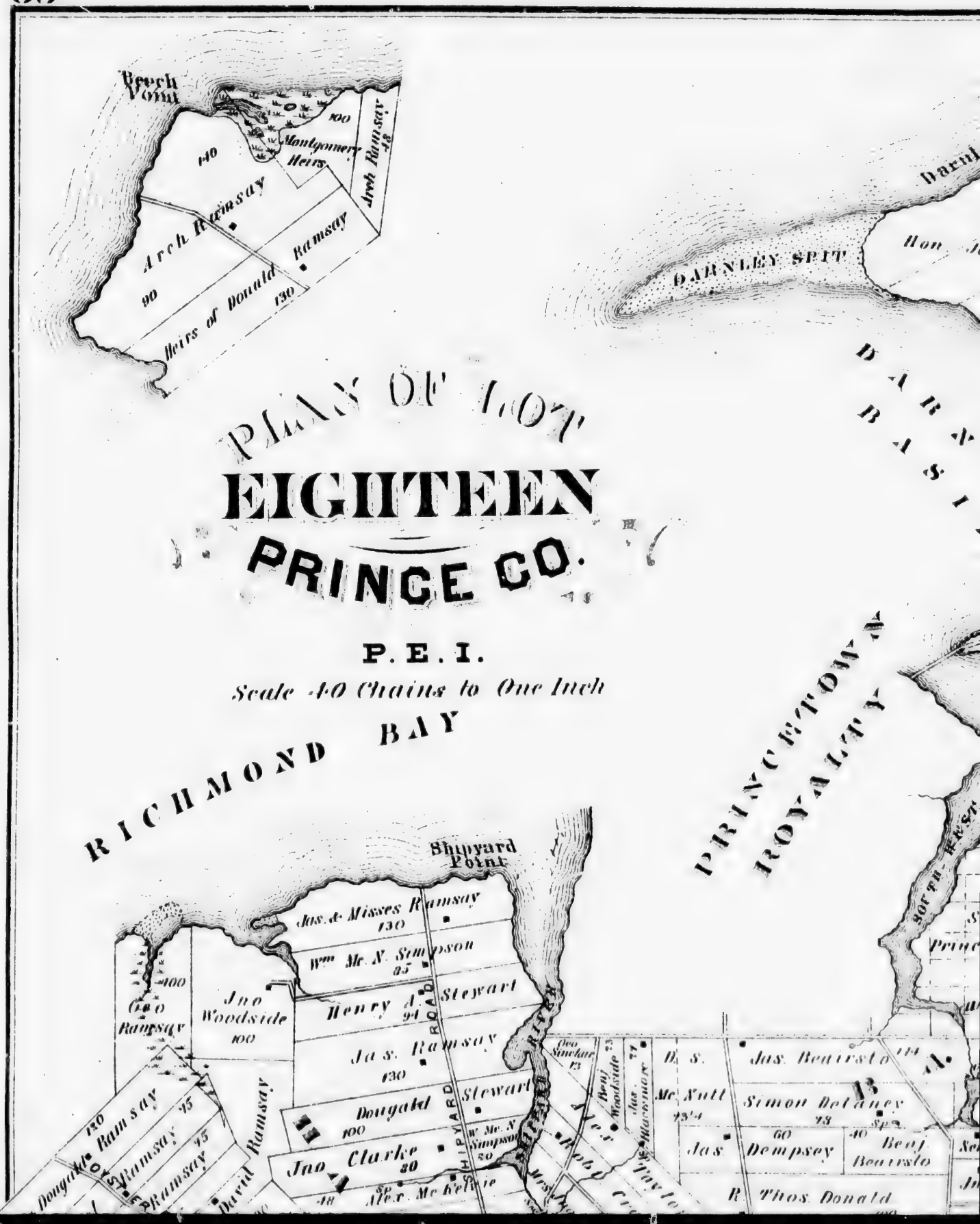
Beech Point
Montgomery Heirs
Arch Ramsay
Arch Ramsay
Ramsay
Heirs of Donald
140
100
90
130
DARNLEY SPIT
PLAN OF LOT
EIGHTEEN
PRINCE CO.
P. E. I.
Scale 40 Chains to One Inch
RICHMOND BAY
PRINCETOWN ROYALTY
Shipyard Point
Jas. & Misses Ramsay
130
Wm. Mc. N. Simpson
85
Henry A. Stewart
94
Jas. Ramsay
130
Dougald Stewart
100
Jno. Clarke
80
Alex. McKenzie
Jno. Woodside
100
Geo. Ramsay
100
Ramsay
Ramsay
Ramsay
Ramsay
David Ramsay
Dougald
ROAD
SHIPYARD
RIVER
Jas. Beairsto
Simon Delaney
Jas. Dempsey
60
Benj. Beairsto
40
Thos. Donald
Mc. Nutt
Benj. Woodside
Jas. Hassenor

CAPE AYLESBURY
Darnley Point
DARNLEY BASIN
DARNLEY
PRINCETOWN ROYALTY
BALTIC CREEK
North West Arm
See Plan of Princetown Royalty
POND ROAD
DARNLEY ROAD
YANKEETOWN ROAD
DARNLEY P.O.
Darnley School
Baltic School
Hon. Jas. C. Pope
Chas. Mc Null
Jas. F. Mc Null
Jas. M. Mc Null
Jno Morrison
Peter Morrison
Peter Mc Null
Rod'k Morrison
Arch Mc Kay Sr.
Jno Mc Kay
Arch Mc Kay Jr.
Isaac Clarke
Jas. Clarke
P. H. Cody
Michael Hynes
Mrs. Jno Hickey
Wm Thompson
Wm Champion
Jno Caughlan
Arch Thompson
Geo F. Thompson
Peter Morrison
Alex Mc Kay
Thos. Maher
David Mountain
Thompson
Rod'k Mc Neill
Geo Mountain
Philip Roach
Jno Brown
Jno Brennan
Wm Bassett
Jno P. Brennan
L. Rogers
P. Slavin
David Burns
Jno Barnard
Jas. Connick
Jno Bassett
Edw. Larkin
Geo Thompson
W. B. Donald
Wm Donald
Thos Larkin
Benj. Ramsay
Geo Champion
Geo Beairsto
Andrew Carr
Beairsto
Jno Barnard
Jas. Barnard
R.W. & F. Mc Kenzie
Neil Reily
Jno Reily
Benj. Beairsto
Dempsey
Simon Delaney
Jas. Beairsto
Thos. Donald
Wm Mc Lean
QUEENS COUNTY LINE
20

CHICHESTER COVE
INDIAN RIVER
HAMILTON P.O.
INDIAN RIVER P.O.
OYSTER COVE
SHIPYARD
ROAD
TOWN ROAD
OLD ROAD
MALPEQUE
Jas. Ramsay
Dougald Stewart
Jno Clarke
Alex. McKellie
A. Owen
Abraham Clark
Chas. Clark
Chas. Stewart
Don't Campbell
Jas. Bearisto
Simon Belaney
Jas. Dempsey
Benj. Bearisto
R. Thos. Donald
W. J. Simpson
Crozier
Jas. Craig
Jno Mc. Gougan
Alex Mc. Gougan
Mrs. Jas. Stewart
Chas. Easter
Wm. Taylor
Norman Ramsay
Jno Mc. Donald
M. Ramsay
Don Campbell
V. S. Gillis
Don Mc Kellie
Wm. Hickey
Jas. Mc. Lellan
Donald M. Mc. Lellan
Jno Campbell
Jno P. Mc. Lellan
D. S. Mc. Lellan
P. Noonan
Jas. Mc. Carvell
Matthias Hickey
Jno S. Mc. Lellan
Stephen Mc. Lellan
Jno A. Mc. Lellan
Thos. Frizzle
Dan. Campbell
Jno Mills
Wm. T. Mills
Sam'l. Mc. Rae
Wm. Mc Rae
Rodk. Gillis
P. Brennan
Mills Point
Indian River School
Indian River Church
Cem
St. Mary's
Jas. Mc. Gougan
Jas. Craig
Jas. Mc. Gougan
Alex Mc. Gougan
Wm. & Jas. Crozier
D. S. Mc
Jno A. Mc. Lellan
P. Noonan
Jno L. Mc. Lellan
Angus Mc. Lellan
Jno Mc. Donald
Wm. Hickey
Dougald Stewart
Jno Stewart
Math. Sheard
L O T

LOT 20
LOT 19
INDIAN RIVER P.O.
BURLINGTON P.O.
OLD TOWN ROAD
DOUGALD ROAD
MALPEQUE ROAD
IRISHTOWN ROAD
COUNTY LINE
NEW COUNTY
Jas Bearsto
Simon Bolaney
Dempsey
Benj Bearsto
Thos Donald
W J Simpson
A Owen
Jno Mc Gougan
Jas Craig
Mrs Jas Stewart
Jas Mc Gougan
Alex Mc Gougan
Wm & Jas Crozier
D S Mc Nall
Benj Bearsto
Jno A Lettan
P Noonan
Jno L Mc Lettan
Angus Mc Lettan
Jas T Tuplin
Francis Hillman
Neil Reily
Jno Reily
H A Matthews
Jas Brander
Geo Brander
Geo Banks
Mrs Thos Craig
Jno Mc Gougan
Jno Hunter
Dr Wm Fier
P Wall
Jas Wall
Jno Hunter
Jas Warren
A Lockhart Sr.
Wm Jack
Arch Brenton
Fred Davison
Jno H Paynter
Hugh Dumphy
Angus Mc Donald
Wm Hickey
Dougald Stewart
Jno Stewart
Math Shorin
P Brennan
Jno Burgard
Jas Burnard
Geo Beatt
Andrew Carr
Jno Carr
Andrew Brenton
Mrs M Connick
Martin Connick
Jno Mc Neill
Donald Mc Kay
Wm Bearsto
R Profit
Chas & Jas Crowley
Angus Mc Neill
Thos Maher
Geo Sinclair
Jas Woodside
Andrew Davison
H Harrington
Jas Symmons
Benj Brenton
Edw Brenton
Andrew Davison
Michael Morrison
Ed Brenton
Jno Ramsay
Geo Edw & Benj Ramsay
Jno P Brennan
L Rogers
P Stavin
David Burns
Jno Barnard
Jas Connick
Phillip & Jas Roach
P Saunders
Edw Maher
Jno Champion
Jas Barnard
Mrs Jno Bearsto
Thos Hynes
Wm Champion
Jno Ceasley
Allan Cauhlan
Matthew Saunders
J R Saunders
W S Ceasley
David Campbell
R Profit
Saml Symmons
Jno Sudsbury
Alex Evans
Jas Hillman
Edw Ramsay
Jno Ceasley
Andrew Davison
Jno Bass
Thos Larkin
Wm Evans
Alex Davison
Fred Davison
Jas Davison
Jonah Adams
Nath Wright
Thompson
Wm Sheet
Jno Tuplin



DODD & ROGERS, HARDWARE. DR. S. W. DODD.
CHARLOTTETOWN P.E.I.

HON. KENNETH HENDERSON
OF LOT 33 P.E.I.

PROPERTY OF JOHN Mc RAE, NEW GLASGOW ROAD, WHEATLEY RIVER, LOT 24 P.E.I.

FARM RES. OF CAPTAIN ALLAN R SPENCE, GREENVALE, LOT 23. P.E.I.



"CLYDE MILLS" FARM RESIDENCE & MILL PROPERTY OF WM. BAGNALL & SON, NEW GLASGOW, LOT 23, P.E.I.
1. Dwelling House. 2. Barn. 3. Pig House. 4. Granary & Kiln. 5. Granary. 6. Grist Mill. 7. Carding Mill. 8. Piggery. 9. Dwelling House.

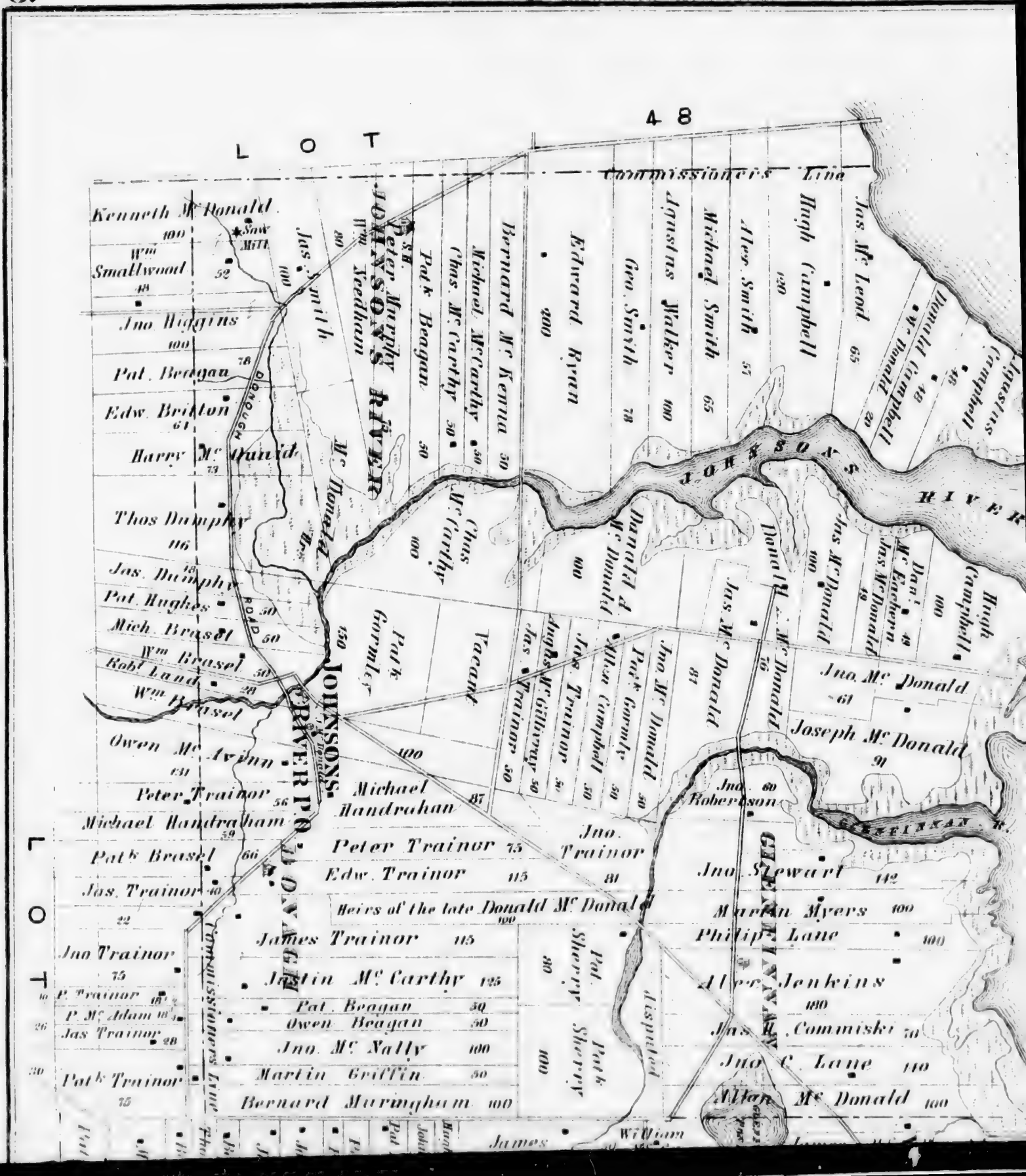
LOT 48
Commissioners Line
Kenneth Mc Donald
Saw Mill
Wm Smallwood
Jno Higgins
Pat. Beagan
Edw. Brinton
Harry Mc Donald
Thos Dumphy
Jas. Dumphy
Pat. Hughes
Mich. Brasel
Wm Brasel
Robt Land
Wm Brasel
Owen Mc Avinn
Peter Trainor
Michael Handrahan
Pat's Brasel
Jas. Trainor
Jno Trainor
P. Trainor
P. Mc Adam
Jas Trainor
Pat's Trainor
Jas. Smith
Wm Needham
Peter Murphy
Pat's Beagan
Michael McCarthy
Chas. Mc Carthy
Bernard Mc Kenna
Edward Byran
Geo. Smith
Augustus Walker
Michael Smith
Alex. Smith
Hugh Campbell
Jas. Mc Leod
Donald Campbell
Donald Campbell
Hugh Campbell
Jas. Mc Donald
Jas. Mc Donald
Jno. Mc Donald
Joseph Mc Donald
Jno. Robertson
Jno. Stewart
Martin Myers
Philip Lane
Alex. Jenkins
Jas. Commisker
Jno C. Lane
Allan Mc Donald
Donald Mc Donald
Jas. Mc Donald
Jas. Mc Donald
Jas. Mc Donald
Jas. Mc Donald
Jno. Mc Donald
Pat's Gormley
Vacant
Jas. Trainor
Angus Mc Gillivray
Jas Trainor
Alex Campbell
Pat's Gormley
Jno. Mc Donald
Michael Handrahan
Peter Trainor
Edw. Trainor
Jno. Trainor
Heirs of the late Donald Mc Donald
James Trainor
Justin Mc Carthy
Pat. Beagan
Owen Beagan
Jno. Mc Nally
Martin Griffin
Bernard Muringham
Pat. Sherry
Pat's Sherry
Pat's Sherry
Johnsons River
Johnsons River
Sherrinnan R.
Disputed
Commissioners Line
LOT

DUNS TAFFNAGE LOT 35 P.O.
BRANTFORD
HILLSBOROUGH
FRENCH FORT
TEN MILE HOUSE
Jas. Stewart
Hector Mc Leod
Chas. Mann
Heirs of Donald Stewart
Jas. Byrnes
Alex. Mc Gregor
Donald Mc Donald
Geo. Webster
Dan! Bradley
Wm. Stewart
Wm. Stewart
Geo. Mutch
Alex. Scott
Jno. Owens
Chris. Owens
Jas. Miller
Jas. Mitchell
Francis Mc Nally
Government
Jno. Mc Pherson
Henry Mc Leod
D. Mc Laughlin
Jas. Mc Quaid
Michael Lawler
Jas. Fitzpatrick
Mrs. Bridget Fitzpatrick
Dan! Mullin
Dan! Mullin
P. Mc Quaid
Wm. Webster
Jas. Smith
Pat. Smith
Jas. Dwyer
Jno. Mc Nally
Jno. Austin
Geo. Lowry
Jno. O'Brien
Jno. Mc Donald
Wm. Thompson
Jno. Mc Leod
Court House
Somerset Cottage
Jas. Stewart
Jas. Webster
Arch. Holmes
Pat. Hughes
Peter Coyle
Jas. Rich
Mrs. W. Byrne
Jno. Mooney
Mrs. Lannan
Jno. Moynaugh
Jno. Moynaugh
Mrs. Lannan
Jno. Moynaugh
Mrs. W. Byrne
Pat. Mc Quaid
Jno. Moynaugh
Jas. Mc Quaid
Jas. Smith
Malcolm Power
Jas. Mc Donald
Jas. Mc Leod
Hugh Campbell
Donald Campbell
Angus Campbell
Jas. Mc Donald
Jno. Mc Donald
Dan! Mc Eachern
Hugh Campbell
Jas. Trainor
Jas. Trainor Jr.
Jno. Mc Quaid
Jas. Trainor
Jno. Byrne
Thos. Hughes
Peter Coyle
Heirs of Pat. Hughes
Wm. Ricky
Alex. Auley
Thos. Mc Auley
Donald Mc Auley
Mill Cove
Apple Tree Wharf
Mitchell's Wharf
Mc Donald's Wharf
Ferry Wharf
Clearbrook Pt.
Lot 17
Lot 18
Lot 19
Lot 20
Lot 21
Lot 22
Lot 23
Lot 24
Lot 25
Lot 26
Lot 27
Lot 28
Lot 29
Lot 30
Lot 31
Lot 32
Lot 33
Lot 34
Lot 35
Lot 36
Lot 37
Lot 38
Lot 39
Lot 40
Lot 41
Lot 42
Lot 43
Lot 44
Lot 45
Lot 46
Lot 47
Lot 48
Lot 49
Lot 50
Lot 51
Lot 52
Lot 53
Lot 54
Lot 55
Lot 56
Lot 57
Lot 58
Lot 59
Lot 60
Lot 61
Lot 62
Lot 63
Lot 64
Lot 65
Lot 66
Lot 67
Lot 68
Lot 69
Lot 70
Lot 71
Lot 72
Lot 73
Lot 74
Lot 75
Lot 76
Lot 77
Lot 78
Lot 79
Lot 80
Lot 81
Lot 82
Lot 83
Lot 84
Lot 85
Lot 86
Lot 87
Lot 88
Lot 89
Lot 90
Lot 91
Lot 92
Lot 93
Lot 94
Lot 95
Lot 96
Lot 97
Lot 98
Lot 99
Lot 100
Lot 101
Lot 102
Lot 103
Lot 104
Lot 105
Lot 106
Lot 107
Lot 108
Lot 109
Lot 110
Lot 111
Lot 112
Lot 113
Lot 114
Lot 115
Lot 116
Lot 117
Lot 118
Lot 119
Lot 120
Lot 121
Lot 122
Lot 123
Lot 124
Lot 125
Lot 126
Lot 127
Lot 128
Lot 129
Lot 130
Lot 131
Lot 132
Lot 133
Lot 134
Lot 135
Lot 136
Lot 137
Lot 138
Lot 139
Lot 140
Lot 141
Lot 142
Lot 143
Lot 144
Lot 145
Lot 146
Lot 147
Lot 148
Lot 149
Lot 150
Lot 151
Lot 152
Lot 153
Lot 154
Lot 155
Lot 156
Lot 157
Lot 158
Lot 159
Lot 160
Lot 161
Lot 162
Lot 163
Lot 164
Lot 165
Lot 166
Lot 167
Lot 168
Lot 169
Lot 170
Lot 171
Lot 172
Lot 173
Lot 174
Lot 175
Lot 176
Lot 177
Lot 178
Lot 179
Lot 180
Lot 181
Lot 182
Lot 183
Lot 184
Lot 185
Lot 186
Lot 187
Lot 188
Lot 189
Lot 190
Lot 191
Lot 192
Lot 193
Lot 194
Lot 195
Lot 196
Lot 197
Lot 198
Lot 199
Lot 200
Lot 201
Lot 202
Lot 203
Lot 204
Lot 205
Lot 206
Lot 207
Lot 208
Lot 209
Lot 210
Lot 211
Lot 212
Lot 213
Lot 214
Lot 215
Lot 216
Lot 217
Lot 218
Lot 219
Lot 220
Lot 221
Lot 222
Lot 223
Lot 224
Lot 225
Lot 226
Lot 227
Lot 228
Lot 229
Lot 230
Lot 231
Lot 232
Lot 233
Lot 234
Lot 235
Lot 236
Lot 237
Lot 238
Lot 239
Lot 240
Lot 241
Lot 242
Lot 243
Lot 244
Lot 245
Lot 246
Lot 247
Lot 248
Lot 249
Lot 250
Lot 251
Lot 252
Lot 253
Lot 254
Lot 255
Lot 256
Lot 257
Lot 258
Lot 259
Lot 260
Lot 261
Lot 262
Lot 263
Lot 264
Lot 265
Lot 266
Lot 267
Lot 268
Lot 269
Lot 270
Lot 271
Lot 272
Lot 273
Lot 274
Lot 275
Lot 276
Lot 277
Lot 278
Lot 279
Lot 280
Lot 281
Lot 282
Lot 283
Lot 284
Lot 285
Lot 286
Lot 287
Lot 288
Lot 289
Lot 290
Lot 291
Lot 292
Lot 293
Lot 294
Lot 295
Lot 296
Lot 297
Lot 298
Lot 299
Lot 300
Lot 301
Lot 302
Lot 303
Lot 304
Lot 305
Lot 306
Lot 307
Lot 308
Lot 309
Lot 310
Lot 311
Lot 312
Lot 313
Lot 314
Lot 315
Lot 316
Lot 317
Lot 318
Lot 319
Lot 320
Lot 321
Lot 322
Lot 323
Lot 324
Lot 325
Lot 326
Lot 327
Lot 328
Lot 329
Lot 330
Lot 331
Lot 332
Lot 333
Lot 334
Lot 335
Lot 336
Lot 337
Lot 338
Lot 339
Lot 340
Lot 341
Lot 342
Lot 343
Lot 344
Lot 345
Lot 346
Lot 347
Lot 348
Lot 349
Lot 350
Lot 351
Lot 352
Lot 353
Lot 354
Lot 355
Lot 356
Lot 357
Lot 358
Lot 359
Lot 360
Lot 361
Lot 362
Lot 363
Lot 364
Lot 365
Lot 366
Lot 367
Lot 368
Lot 369
Lot 370
Lot 371
Lot 372
Lot 373
Lot 374
Lot 375
Lot 376
Lot 377
Lot 378
Lot 379
Lot 380
Lot 381
Lot 382
Lot 383
Lot 384
Lot 385
Lot 386
Lot 387
Lot 388
Lot 389
Lot 390
Lot 391
Lot 392
Lot 393
Lot 394
Lot 395
Lot 396
Lot 397
Lot 398
Lot 399
Lot 400
Lot 401
Lot 402
Lot 403
Lot 404
Lot 405
Lot 406
Lot 407
Lot 408
Lot 409
Lot 410
Lot 411
Lot 412
Lot 413
Lot 414
Lot 415
Lot 416
Lot 417
Lot 418
Lot 419
Lot 420
Lot 421
Lot 422
Lot 423
Lot 424
Lot 425
Lot 426
Lot 427
Lot 428
Lot 429
Lot 430
Lot 431
Lot 432
Lot 433
Lot 434
Lot 435
Lot 436
Lot 437
Lot 438
Lot 439
Lot 440
Lot 441
Lot 442
Lot 443
Lot 444
Lot 445
Lot 446
Lot 447
Lot 448
Lot 449
Lot 450
Lot 451
Lot 452
Lot 453
Lot 454
Lot 455
Lot 456
Lot 457
Lot 458
Lot 459
Lot 460
Lot 461
Lot 462
Lot 463
Lot 464
Lot 465
Lot 466
Lot 467
Lot 468
Lot 469
Lot 470
Lot 471
Lot 472
Lot 473
Lot 474
Lot 475
Lot 476
Lot 477
Lot 478
Lot 479
Lot 480
Lot 481
Lot 482
Lot 483
Lot 484
Lot 485
Lot 486
Lot 487
Lot 488
Lot 489
Lot 490
Lot 491
Lot 492
Lot 493
Lot 494
Lot 495
Lot 496
Lot 497
Lot 498
Lot 499
Lot 500
Lot 501
Lot 502
Lot 503
Lot 504
Lot 505
Lot 506
Lot 507
Lot 508
Lot 509
Lot 510
Lot 511
Lot 512
Lot 513
Lot 514
Lot 515
Lot 516
Lot 517
Lot 518
Lot 519
Lot 520
Lot 521
Lot 522
Lot 523
Lot 524
Lot 525
Lot 526
Lot 527
Lot 528
Lot 529
Lot 530
Lot 531
Lot 532
Lot 533
Lot 534
Lot 535
Lot 536
Lot 537
Lot 538
Lot 539
Lot 540
Lot 541
Lot 542
Lot 543
Lot 544
Lot 545
Lot 546
Lot 547
Lot 548
Lot 549
Lot 550
Lot 551
Lot 552
Lot 553
Lot 554
Lot 555
Lot 556
Lot 557
Lot 558
Lot 559
Lot 560
Lot 561
Lot 562
Lot 563
Lot 564
Lot 565
Lot 566
Lot 567
Lot 568
Lot 569
Lot 570
Lot 571
Lot 572
Lot 573
Lot 574
Lot 575
Lot 576
Lot 577
Lot 578
Lot 579
Lot 580
Lot 581
Lot 582
Lot 583
Lot 584
Lot 585
Lot 586
Lot 587
Lot 588
Lot 589
Lot 590
Lot 591
Lot 592
Lot 593
Lot 594
Lot 595
Lot 596
Lot 597
Lot 598
Lot 599
Lot 600
Lot 601
Lot 602
Lot 603
Lot 604
Lot 605
Lot 606
Lot 607
Lot 608
Lot 609
Lot 610
Lot 611
Lot 612
Lot 613
Lot 614
Lot 615
Lot 616
Lot 617
Lot 618
Lot 619
Lot 620
Lot 621
Lot 622
Lot 623
Lot 624
Lot 625
Lot 626
Lot 627
Lot 628
Lot 629
Lot 630
Lot 631
Lot 632
Lot 633
Lot 634
Lot 635
Lot 636
Lot 637
Lot 638
Lot 639
Lot 640
Lot 641
Lot 642
Lot 643
Lot 644
Lot 645
Lot 646
Lot 647
Lot 648
Lot 649
Lot 650
Lot 651
Lot 652
Lot 653
Lot 654
Lot 655
Lot 656
Lot 657
Lot 658
Lot 659
Lot 660
Lot 661
Lot 662
Lot 663
Lot 664
Lot 665
Lot 666
Lot 667
Lot 668
Lot 669
Lot 670
Lot 671
Lot 672
Lot 673
Lot 674
Lot 675
Lot 676
Lot 677
Lot 678
Lot 679
Lot 680
Lot 681
Lot 682
Lot 683
Lot 684
Lot 685
Lot 686
Lot 687
Lot 688
Lot 689
Lot 690
Lot 691
Lot 692
Lot 693
Lot 694
Lot 695
Lot 696
Lot 697
Lot 698
Lot 699
Lot 700
Lot 701
Lot 702
Lot 703
Lot 704
Lot 705
Lot 706
Lot 707
Lot 708
Lot 709
Lot 710
Lot 711
Lot 712
Lot 713
Lot 714
Lot 715
Lot 716
Lot 717
Lot 718
Lot 719
Lot 720
Lot 721
Lot 722
Lot 723
Lot 724
Lot 725
Lot 726
Lot 727
Lot 728
Lot 729
Lot 730
Lot 731
Lot 732
Lot 733
Lot 734
Lot 735
Lot 736
Lot 737
Lot 738
Lot 739
Lot 740
Lot 741
Lot 742
Lot 743
Lot 744
Lot 745
Lot 746
Lot 747
Lot 748
Lot 749
Lot 750
Lot 751
Lot 752
Lot 753
Lot 754
Lot 755
Lot 756
Lot 757
Lot 758
Lot 759
Lot 760
Lot 761
Lot 762
Lot 763
Lot 764
Lot 765
Lot 766
Lot 767
Lot 768
Lot 769
Lot 770
Lot 771
Lot 772
Lot 773
Lot 774
Lot 775
Lot 776
Lot 777
Lot 778
Lot 779
Lot 780
Lot 781
Lot 782
Lot 783
Lot 784
Lot 785
Lot 786
Lot 787
Lot 788
Lot 789
Lot 790
Lot 791
Lot 792
Lot 793
Lot 794
Lot 795
Lot 796
Lot 797
Lot 798
Lot 799
Lot 800
Lot 801
Lot 802
Lot 803
Lot 804
Lot 805
Lot 806
Lot 807
Lot 808
Lot 809
Lot 810
Lot 811
Lot 812
Lot 813
Lot 814
Lot 815
Lot 816
Lot 817
Lot 818
Lot 819
Lot 820
Lot 821
Lot 822
Lot 823
Lot 824
Lot 825
Lot 826
Lot 827
Lot 828
Lot 829
Lot 830
Lot 831
Lot 832
Lot 833
Lot 834
Lot 835
Lot 836
Lot 837
Lot 838
Lot 839
Lot 840
Lot 841
Lot 842
Lot 843
Lot 844
Lot 845
Lot 846
Lot 847
Lot 848
Lot 849
Lot 850
Lot 851
Lot 852
Lot 853
Lot 854
Lot 855
Lot 856
Lot 857
Lot 858
Lot 859
Lot 860
Lot 861
Lot 862
Lot 863
Lot 864
Lot 865
Lot 866
Lot 867
Lot 868
Lot 869
Lot 870
Lot 871
Lot 872
Lot 873
Lot 874
Lot 875
Lot 876
Lot 877
Lot 878
Lot 879
Lot 880
Lot 881
Lot 882
Lot 883
Lot 884
Lot 885
Lot 886
Lot 887
Lot 888
Lot 889
Lot 890
Lot 891
Lot 892
Lot 893
Lot 894
Lot 895
Lot 896
Lot 897
Lot 898
Lot 899
Lot 900
Lot 901
Lot 902
Lot 903
Lot 904
Lot 905
Lot 906
Lot 907
Lot 908
Lot 909
Lot 910
Lot 911
Lot 912
Lot 913
Lot 914
Lot 915
Lot 916
Lot 917
Lot 918
Lot 919
Lot 920
Lot 921
Lot 922
Lot 923
Lot 924
Lot 925
Lot 926
Lot 927
Lot 928
Lot 929
Lot 930
Lot 931
Lot 932
Lot 933
Lot 934
Lot 935
Lot 936
Lot 937
Lot 938
Lot 939
Lot 940
Lot 941
Lot 942
Lot 943
Lot 944
Lot 945
Lot 946
Lot 947
Lot 948
Lot 949
Lot 950
Lot 951
Lot 952
Lot 953
Lot 954
Lot 955
Lot 956
Lot 957
Lot 958
Lot 959
Lot 960
Lot 961
Lot 962
Lot 963
Lot 964
Lot 965
Lot 966
Lot 967
Lot 968
Lot 969
Lot 970
Lot 971
Lot 972
Lot 973
Lot 974
Lot 975
Lot 976
Lot 977
Lot 978
Lot 979
Lot 980
Lot 981
Lot 982
Lot 983
Lot 984
Lot 985
Lot 986
Lot 987
Lot 988
Lot 989
Lot 990
Lot 991
Lot 992
Lot 993
Lot 994
Lot 995
Lot 996
Lot 997
Lot 998
Lot 999
Lot 1000

LOT
34
Commons
Philip Hughes
Rich. Reid
Patk Bearney
Jno. Mc Intyre
Michael Campbell
Randall Mc Intyre
Geo Rafferty
Saml Mc Donald
Jno Lawler
Jno. Lannan Sr.
Daniel Bradley
Wm Mc Grath
Wm. Mc Grath
Jno. Hughes
Heirs of Patk Hughes
Thos. Hughes Sr.
Jas. Trainor Jr.
Peter Coyle
Vacant
MILL COVE
ROAD
SUFFOLK
Lime Kiln
Jas. Meagher
Matthias Mc Donald
Jno. Pleadwell
Jno. Doyle
Phil. Hughes
Patk Morris
Richd Reid
Rich Reid
Messrs Ellis
Hugh Mc Ginnis
Michael Murphy
Patk Morris
Henry Court
Wm Hayley
DONALDSTON
Jas. Duggan
DOUGAN ROAD
Jno. Court
Wm Court
Wm Riely
Jno. Flynn
Jno. Mc Quaid
Jas. Trainor
Jno Byrne
Mill Cove Brook
BLACK RIVER ROAD
Alex. Auley
Jno. Mc Auley
Thos. Bell
Gillis
Smith
Mc Auley
MILL COVE
WINTER BAY
WINTER RIVER
OYSTER COVE
Angus Mc Donald
Michael Mc Nabb
Thos. Connors
Donald Mc Aulay
CADIE BAY
Malcolm Power
Thompson
Mc Leod
Cairns
Henry Mc
Scott
Somerset Cottage
Stewart
Holmes
Hughes
Coyle
Jas. Mc Quaid
Rich Walsh
Jas. W. Bryne
Mooney
Lannan
Moynaugh
Mc Quaid
Smith
PRINCE
BEDFORD STA.
EDWARD

Peter Campbell
78
Mrs. Campbell
40
Mrs. Currie
30
Mrs Walsh
30
69
60 ½
Donald Campbell
Hugh Campbell
59 ½
Dan! Cameron
60
Hugh Campbell
60
Jas. Mc Auley
50
Jno. C. Mc Donald
50
Francis Walls
96
5
Pond
Jas. Mc Donald
65
Vacant
Commons
GRAND TRACADIE P.O.
Jno. A. Mc Donald
Jno. S. Mc Donald Esq
100
Jno. Jas. Mc Donald
& Jno. W. Mc Donald
80
Wm. Mc Laughlin
206
Jno. Mc Donald
80
Joseph Mc Nabb
54
Alex. Mc Nabb
54
R. Mc Donald
65
Angus Mc Donald
89
Michael Mc Nabb
78
Thos. Connors
97
Donald Mc Aulay
97 ½
Thos. Larner
Fishing Sta.
Oyster Cove
Winter River
Corrigan Bridge
Winter Bay
Sand Hills
Sand
Gulf of St.
Tracadie or Bedford Bay
Stanhope Road
Road

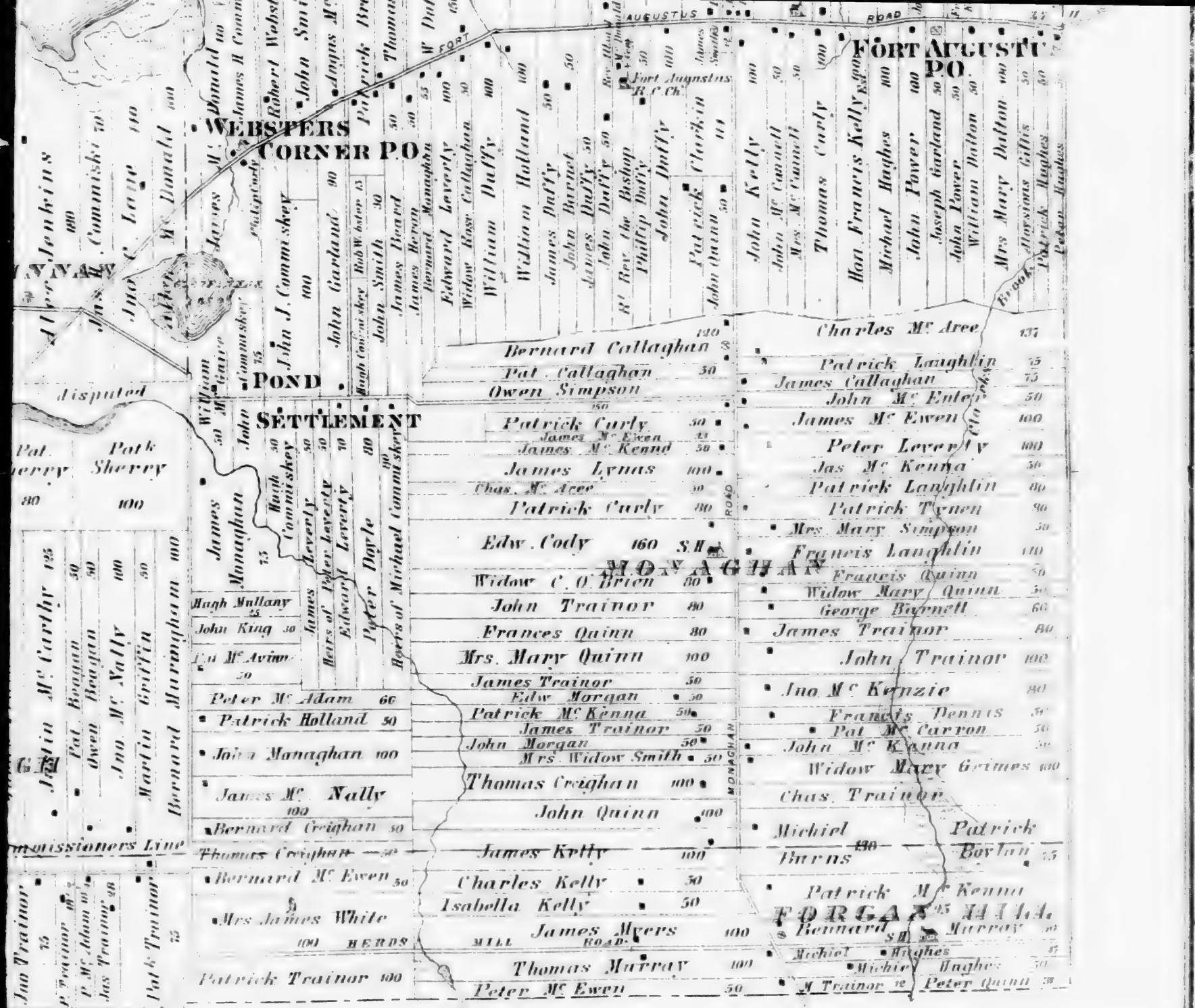
WEBSTERS CORNER P.O.
POND SETTLEMENT
FORT AUGUSTUS P.O.
MONAGHAN
FORGAS HILL
FORT AUGUSTUS ROAD
MILL ROAD
Fort Augustus R.C. Ch.
Disputed
Commissioners Line
Bernard Callaghan 120
Pat. Callaghan 50
Owen Simpson 150
Patrick Curly 50
James Mc Ewen 50
James Mc Kenna 50
James Lynas 100
Chas. Mc Aree 50
Patrick Curly 80
Edw. Cody 160
Widow C. O'Brien 80
John Trainor 80
Frances Quinn 80
Mrs. Mary Quinn 100
James Trainor 50
Edw. Morgan 50
Patrick Mc Kenna 50
James Trainor 50
John Morgan 50
Mrs. Widow Smith 50
Thomas Creighan 100
John Quinn 100
James Kelly 100
Charles Kelly 50
Isabella Kelly 50
James Myers 100
Thomas Murray 100
Peter Mc Ewen 50
Charles Mc Aree 137
Patrick Laughlin 75
James Callaghan 75
John Mc Enter 50
James Mc Ewen 100
Peter Leverty 100
Jas Mc Kenna 50
Patrick Laughlin 80
Patrick Tynen 80
Mrs. Mary Simpson 50
Francis Laughlin 100
Francis Quinn 50
Widow Mary Quinn 50
George Byrnett 60
James Trainor 80
John Trainor 100
Jno. Mc Kenzie 80
Francis Dennis 50
Pat Mc Carron 50
John Mc Kenna 50
Widow Mary Grimes 100
Chas. Trainor
Michiel Burns 130
Patrick Boylan 75
Patrick Mc Kenna
Bernard Murray
Michiel Hughes
Michiel Hughes 50
M. Trainor
Peter Quinn
Patrick Trainor 100
Jno Trainor 75
Pat Sherry 100
Pat. Sherry 80
Jas Mc Avoy
Jno. Mc Carthy 125
Pat. Keagan 50
Owen Keagan 50
Jno. Mc Nally 100
Martin Griffin 50
Bernard Murnaghan 100
Jno Trainor 75
Jas Trainor 28
Pat. Trainor 50
Hugh Mullany 25
John King 30
Pat Mc Avoy 50
Peter Mc Adam 66
Patrick Holland 50
John Managhan 100
James Mc Nally 100
Bernard Creighan 50
Thomas Creighan 50
Bernard Mc Ewen 50
Mrs James White 100
HERDS
James Monaghan 75
Hugh Commiskey 50
Leverty 50
Heirs of Peter Leverty 50
Edward Leverty 70
Peter Doyle 80
Heirs of Michael Commiskey 90
Robert Webster
John Smith
Angus Mc Donald
Patrick Brennan
Thomas Mc Donald
James Mc Donald
Jas. Commiskey 70
Jno. C. Leave 150
Jas. Mc Donald 100
Alex. Jenkins 100
Robert Cody
James Commiskey 75
John J. Commiskey 100
John Garland 90
Hugh Commiskey 15
Rob. Webster 15
John Smith 30
James Beard
James Berron
Bernard Monaghan
Edward Leverty 100
Widow Rose Callaghan 50
William Duffy 100
William Holland 100
James Duffy 50
John Barnet
James Duffy 50
John Duffy 50
Rt Rev. the Bishop
Phillip Duffy
John Duffy
Patrick Clerkin 100
John Quinn 50
John Kelly 100
John Mc Connell 50
Mrs. Mc Connell 50
Thomas Curly 100
Hon. Francis Kelly 100
Michael Hughes 100
John Power 100
Joseph Garland 50
John Power 50
William Dalton 50
Mrs Mary Dalton 100
Alexrs Gillis 50
Patrick Hughes 50
Peter Hughes
Brook
Clocks

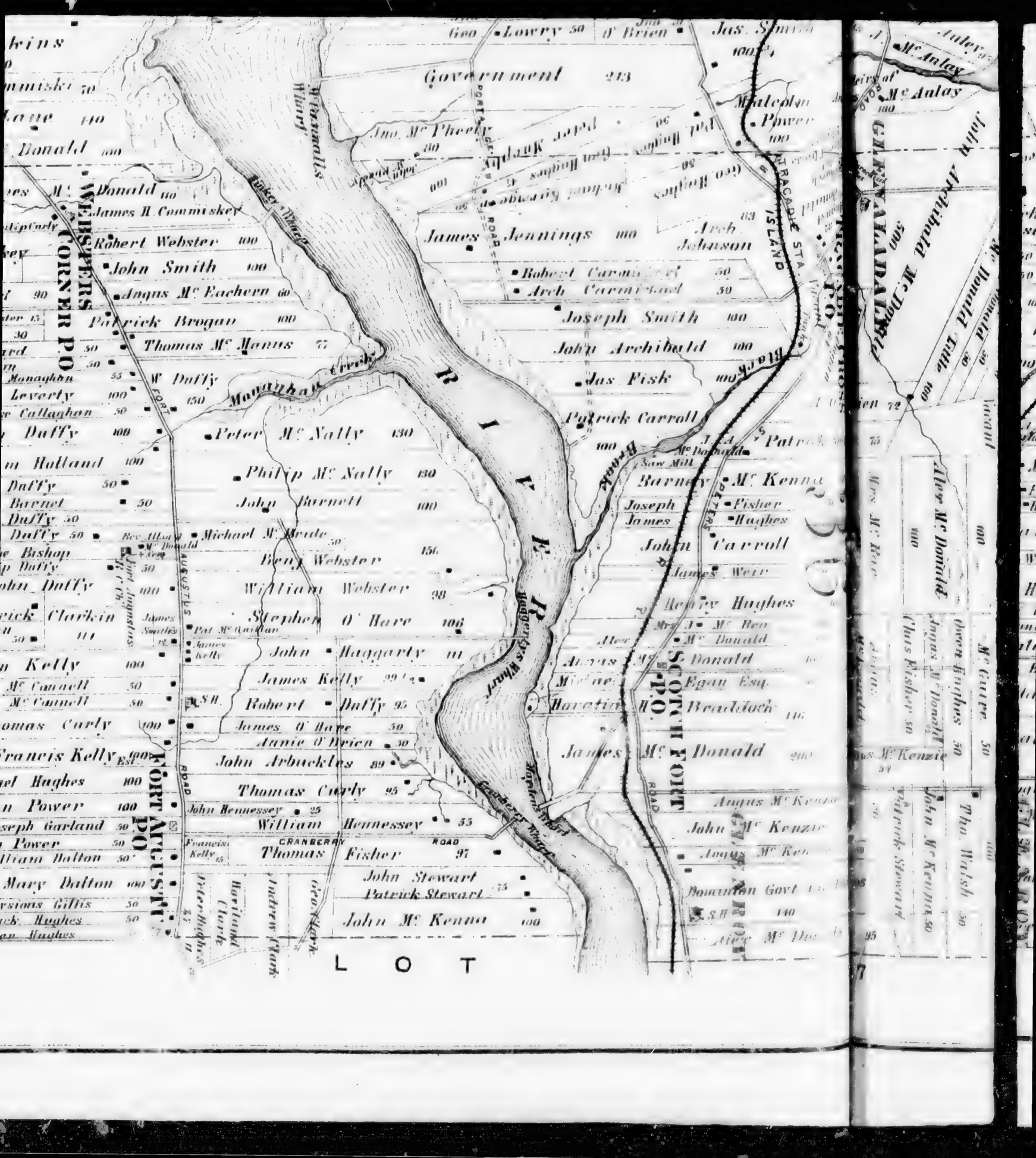
WEBSTERS CORNER P.O.
FORT AUGUSTUS P.O.
SCOTCH FORT P.O.
GLENNAMADDY P.O.
RIVER
Government
Jno. Mc Pheely
James Jennings
Robert Webster
John Smith
Angus Mc Eachern
Patrick Brogan
Thomas Mc Manus
Peter Mc Nally
Philip Mc Nally
John Barnett
Michael Mc Bride
Benj Webster
William Webster
Stephen O' Hare
John Haggarty
James Kelly
Robert Duffy
James O' Hare
Annie O' Brien
John Arbuckles
Thomas Curly
William Hennessey
Thomas Fisher
John Stewart
Patrick Stewart
John Mc Kenna
Joseph Smith
John Archibald
Jas Fisk
Patrick Carroll
Barney Mc Kenna
Joseph Fisher
James Hughes
John Carroll
James Weir
Henry Hughes
Alex Mc Donald
Angus Mc Donald
Michael Egan Esq.
Hector Beaddoch
James Mc Donald
Angus Mc Kenzie
John Mc Kenzie
Dominion Govt
Alex Mc Donald
Alex Mc Donald
Angus Mc Donald
Chas Fisher
Patrick Stewart
Tho. Walsh
Mary Dalton
Thomas Curly
Francis Kelly
Michael Hughes
Hartland Clark
Andrew Clark
Geo Clark
Mangnhan Creek
Black Creek
Tinker Thorn
Wharf
Cranberry Wharf
Cranberry Road
Portage Road
Fort Augustus Road
Saw Mill
Bridge
Ferry
L O T

COVE
Malcolm Power
TRACADIE STA.
ISLAND
Patrick McInnis
John & Chas. McDonald
Lawrence Steele
Donald McDougall
BEDFORD
AFTON
ROAD
BLOOMING POINT
Allen McInnis
Dan. Gillan
Donald Campbell
Francis McQuillan
John McPheeley
Bernard McKenna
John McKenna
Wm Ellis
Alex McDonald
Vacant
Henry Weeks
John Walsh
Tho. Walsh
John McKenna
Allen McInnis
John Grant
Francis Road
O Hara
Vacant
Roman Sutherland
McKenna
Fisher
Hughes
Hughes
Patrick Smith
Angus McKenzie
McKenzie
Govt for Indians

PLAN OF LOTS
THIRTY FIVE & THIRTY SIX
QUEENS CO.
P. E. I.

Scale 40 Chains to One Inch

TRACT

ST AUGUSTINE CHURCH, RUSTICO, LOT 24 P. E. I.

FARM RES. OF MR. GEORGE MC KENZIE, FRENCH RIVER, LOT 21 P. E. I.



FARM RES. OF JOHN FLEMING, HOPE RIVER, P. E. I.

FARM RES. OF JOHN SIMPSON ESQ. HOPE RIVER LOT 22, P. E. I.

FARM RES. OF MR. LEMUEL SIMS, NEW LONDON, LOT 21, P. E. I.



IMAGE EVALUATION
TEST TARGET (MT-3)

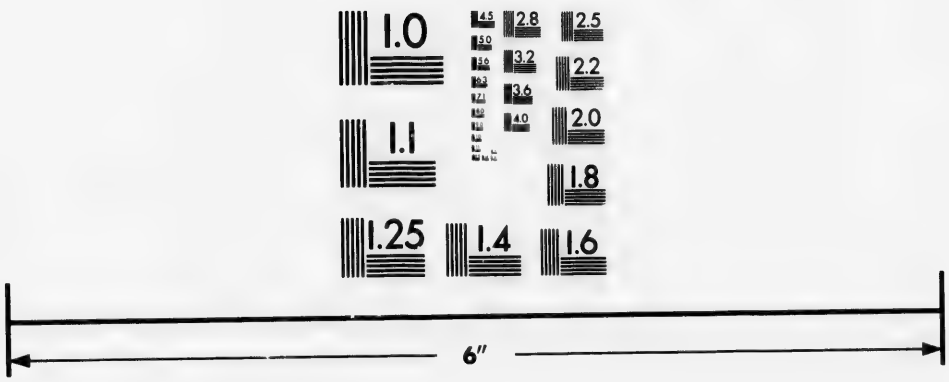

Photographic
Sciences
Corporation

23 WEST MAIN STREET
WEBSTER, N.Y. 14580
(716) 872-4503


2.8
2.5
3.2
3.6
2.2
2.0
1.8
1.6
1.1
1.0

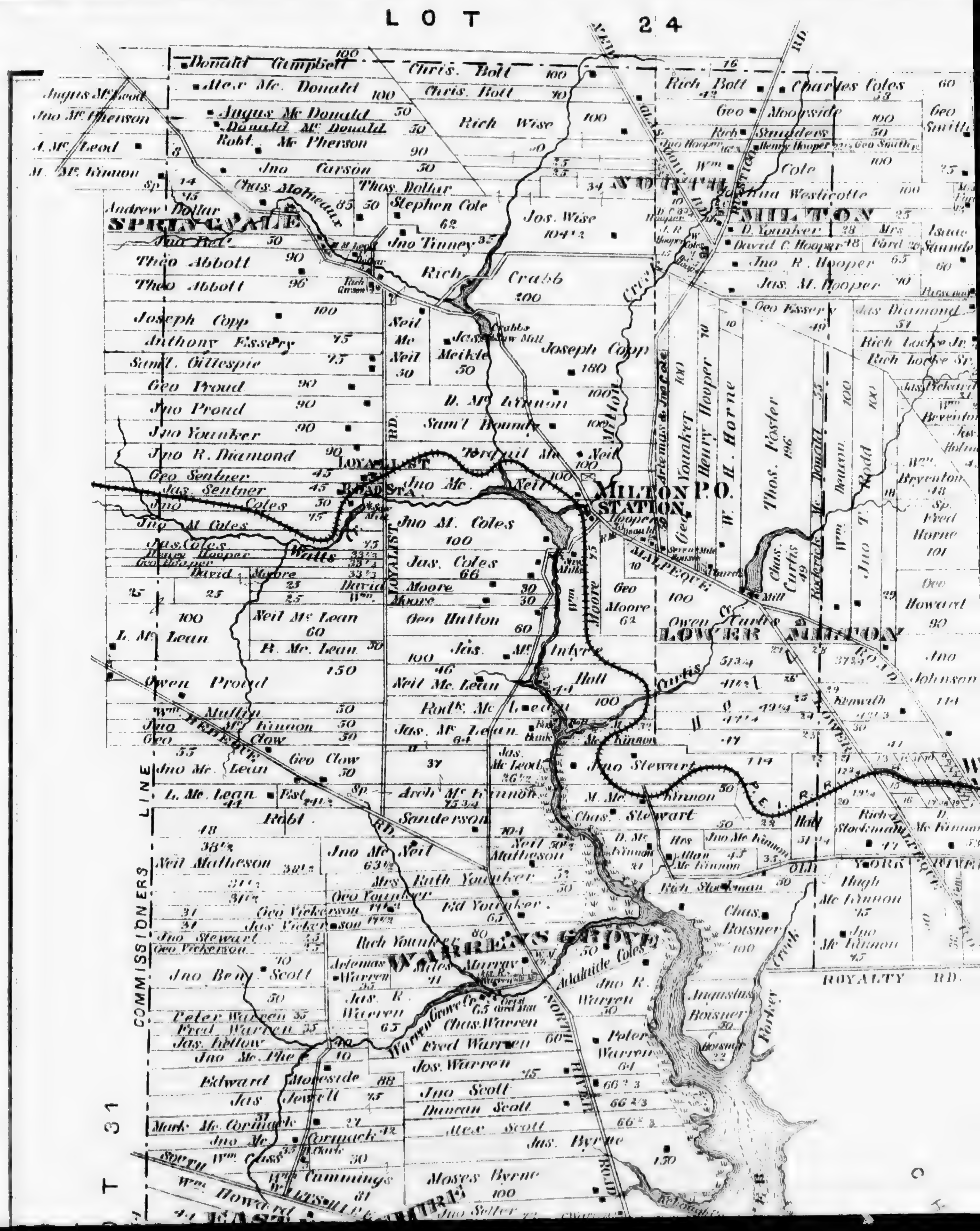

LOT 24
SPRINGVALE
NORTH MILTON
MILTON P.O.
STATION
LOWER MILTON
WARRENS GROVE
LOYALIST ROAD STA.
LOYALIST RD.
MALPEQUE ROAD
NORTH RIVER ROAD
COMMISSIONERS LINE
ROYALTY RD.
OLD YORK RIVER
P. E. I. R.
T 31
Crabbs Saw Mill
Milton Creek
Warren Grove Cr.
Donald Campbell
Alex Mc Donald
Angus Mc Donald
Donald Mc Donald
Robt. Mc Pherson
Jno Carson
Chas. Molheaux
Thos. Dollar
Stephen Cole
Andrew Dollar
Chris. Bott
Rich Wise
Jos. Wise
Jno Tinney
Rich Crabb
Theo Abbott
Joseph Copp
Anthony Essery
Saml. Gillespie
Geo Proud
Jno Proud
Jno Younker
Jno R. Diamond
Geo Sentner
Jas. Sentner
Jno Coles
Jno M. Coles
Jas. Coles
Neil Mc Neil
Jas. Meikle
D. Mc Kinnon
Saml. Bounds
Rich Bott
Charles Coles
Geo Moorside
Rich Saunders
Jno Hooper
Henry Hooper
Geo Smith
Wm. Cole
Joshua Westicotte
D. Younker
David C. Hooper
Jno R. Hooper
Jas. M. Hooper
Geo Essery
Jas. Diamond
Rich Locke Jr.
Rich Locke Sr.
Geo Younker
W. H. Horne
Thos. Foster
Chas. Curtis
Jno T. Rodd
Geo Howard
Geo Moore
David Moore
Neil Mc Lean
R. Mc Lean
Geo Hutton
Jas. Mc Intyre
Owen Proud
Owen Curtis
Jno Johnson
Wm. Mullin
Jno Mc Kinnon
Geo Clow
Jno Mc Lean
Jas. Mc Leod
Jno Stewart
Arch Mc Kinnon
Robt. Sanderson
Neil Matheson
Jno Mc Neil
Mrs Ruth Younker
Geo Younker
Ed Younker
Geo Vickerson
Jas. Vickerson
Chas. Stewart
Rich Stockman
Hugh Mc Kinnon
Chas. Boisner
Rich Younker
Miles Murray
Adalaide Coles
Artemas Warren
Jno Benj. Scott
Jas. R. Warren
Jno R. Warren
Augustus Boisner
Peter Warren
Fred Warren
Chas. Warren
Jos. Warren
Edward Moorside
Jas. Jewell
Jno Scott
Duncan Scott
Alex Scott
Mark Mc Cormack
Jno Mc Cormack
Jas. Byrne
Wm. Cummings
Moses Byrne
Wm. Howard

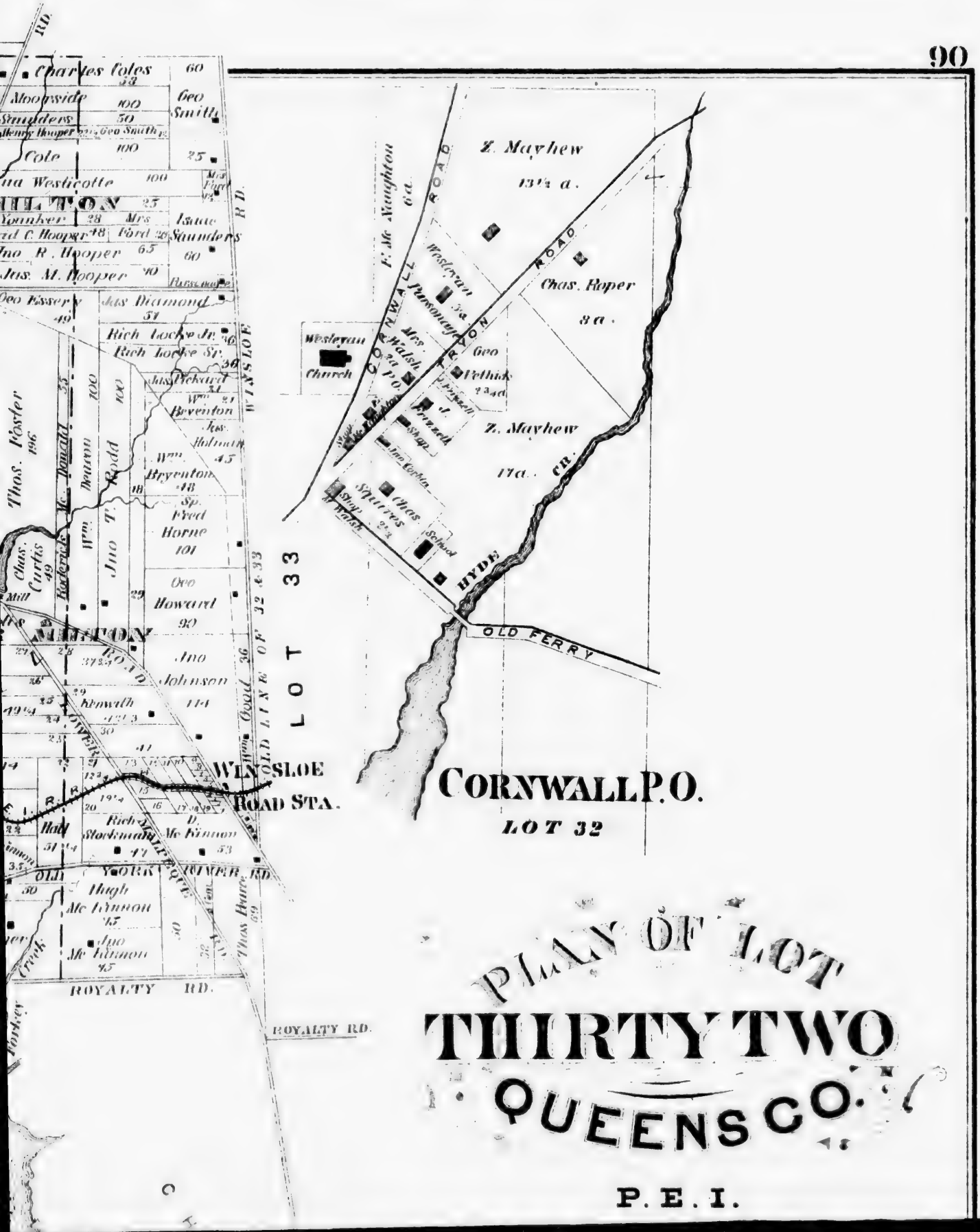
Charles Coles
Moonside
Geo Smith
Cole
Isaac Saunders
Jno R. Hooper
Jas. M. Hooper
Geo Essery
Jas Diamond
Rich Locke Jr.
Rich Locke Sr.
Thos. Foster
Chas. Curtis
Jno T. Rodd
Fred Horne
Geo Howard
Jno Johnson
Jno Kenwath
Rich Stocksman
Hugh Mc Lennon
Jno Mc Lennon
WINSLOE ROAD STA.
ROYALTY RD.
LOT 33
LOT 32
OF
OLD LINE
Z. Mayhew
13½ a.
Chas. Roper
3 a.
Z. Mayhew
17 a.
Wesleyan Church
Wesleyan Parsonage
Mrs. Walsh
Geo Vethick
Chas. Squires
School
CORNWALL ROAD
HYDE
OLD FERRY
CORNWALL P.O.
LOT 32
PLAN OF LOT
THIRTY TWO
QUEENS CO.
P. E. I.

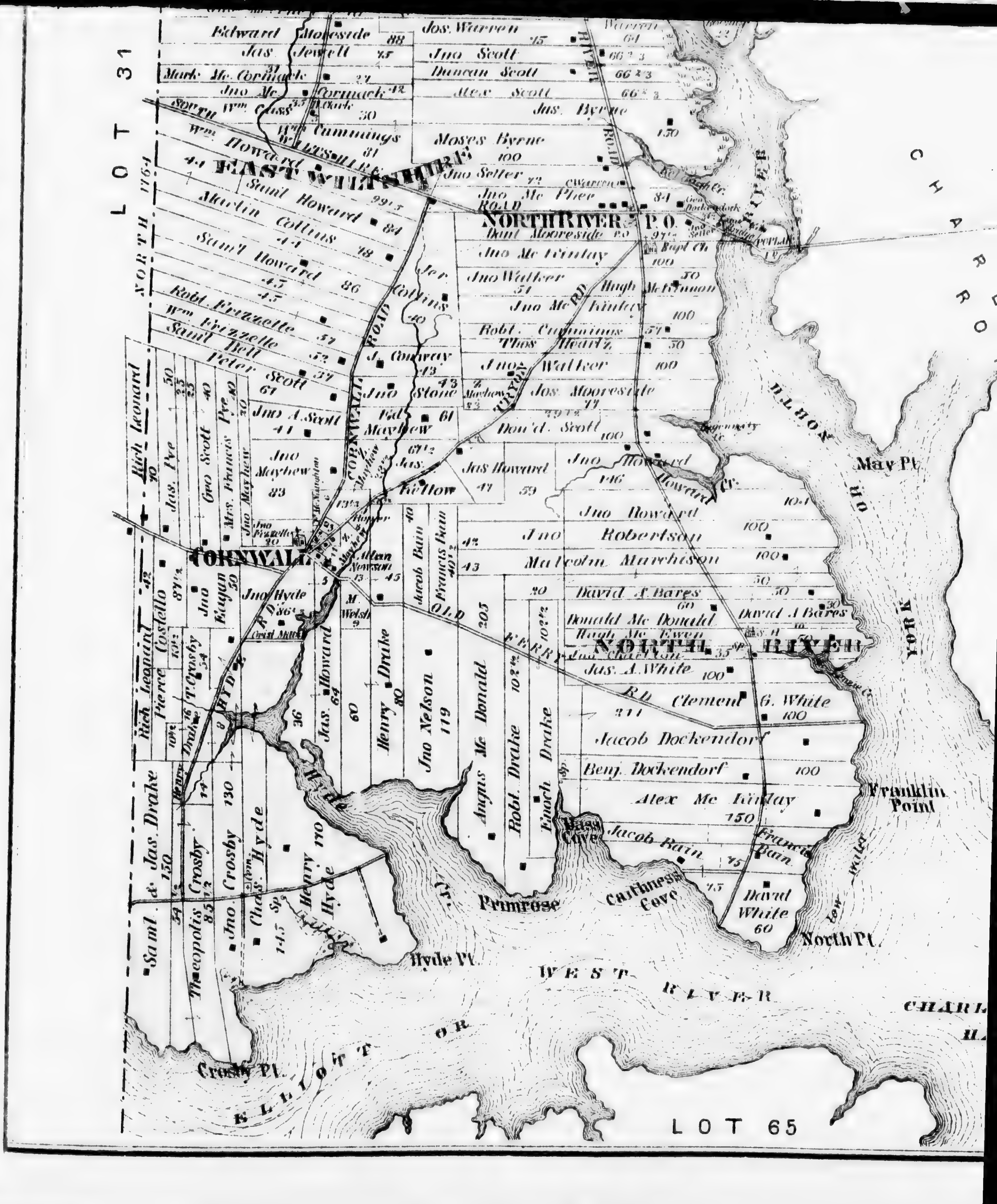
LOT 31
NORTH 1764
EAST WILTSHIRE
SOUTH WILTSHIRE
NORTH RIVER P.O.
CORNWALL
CORNWALL ROAD
NORTH RIVER
OLD FERRY RD
HYDE RD
RIVER ROAD
RIVER
CHARLOTTE
YORK
May Pt.
Franklin Point
North Pt.
Hyde Pt.
Crosby Pt.
Primrose
Caithness Cove
Bass Cove
Howard Cr.
W E S T R I V E R
E L L I O T T OR
LOT 65
Edward Mooreside
Jas. Jewell
Mark Mc Cormack
Jno Mc Cormack
Wm. Cass
Wm. Cummings
Wm. Howard
Jos. Warren
Jno Scott
Duncan Scott
Alex Scott
Jas. Byrne
Moses Byrne
Jno Selter
Jno Mc Pher
Saml Howard
Martin Collins
Robt. Frizzelle
Wm. Frizzelle
Saml Bell
Peter Scott
Jer. Collins
J. Conway
Jno Stone
Jno A. Scott
Ed. Mayhew
Jno Mayhew
Jas. Kellow
Rich Leonard
Jas. Pye
Geo Scott
Mrs. Francis Pye
Mrs. Mayhew
Daml Mooreside
Jno Mc Kinlay
Jno Walker
Hugh Mc Kinnon
Robt. Cummings
Thos Heartz
Jos. Mooreside
Don'd. Scott
Jas Howard
Jno Howard
Jno Robertson
Malcolm Murchison
David A. Bares
Donald Mc Donald
Hugh Mc Ewen
Jas. A. White
Clement G. White
Jacob Dockendorf
Benj. Dockendorf
Alex Mc Kinlay
Jacob Bain
Francis Bain
David White
Jno Hyde
Jacob Bain
Francis Bain
Pierce Costello
Jno Eagan
T. Crosby
Jas. Howard
Henry Drake
Jno Nelson
Angus Mc Donald
Robt. Drake
Enoch Drake
Saml. & Jas. Drake
Theopolis Crosby
Jno Crosby
Chas. Hyde
Henry Hyde
Allan Newson
M. Welsh
Grist Mill

QUEENS CO.

P. E. I.

Scale 50 Chains to One Inch

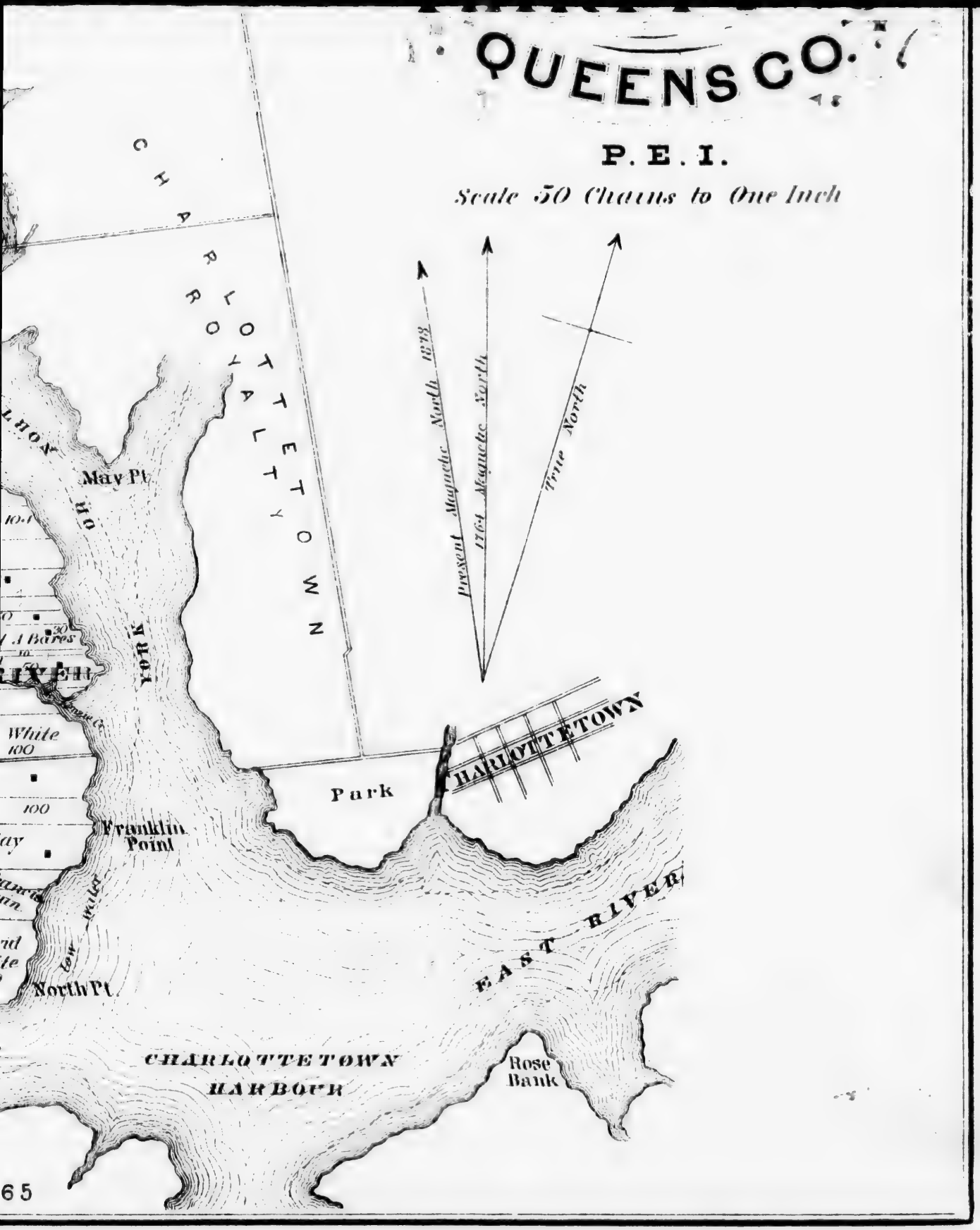

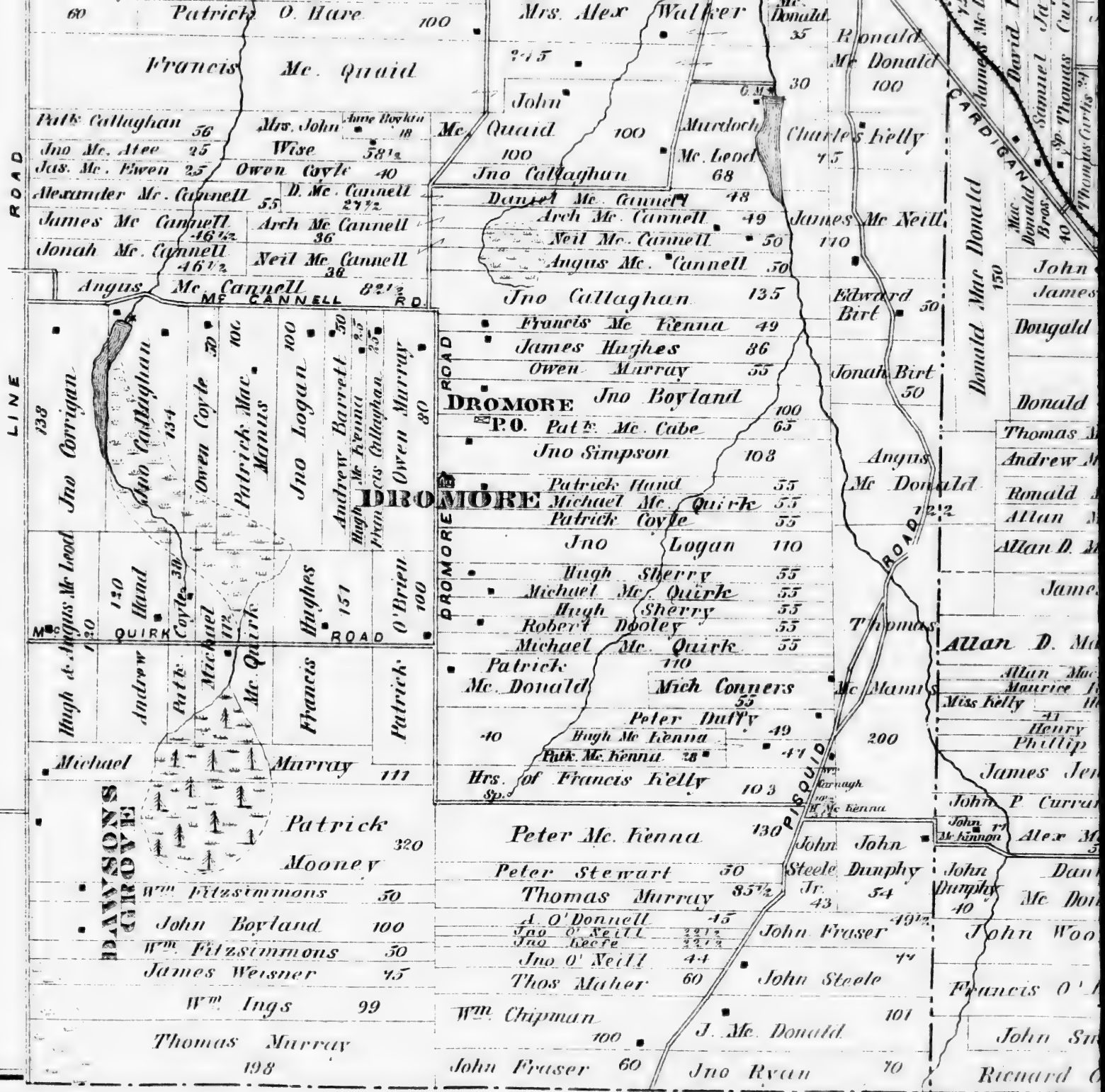
Patrick O. Hare 100
Mrs. Alex Walker
Francis Mc. Quaid
John Mc. Quaid 100
Pat'k Callaghan 56
Jno Mc. Atee 25
Jas. Mc. Ewen 25
Alexander Mc. Cannell 55
James Mc Cannell 46½
Jonah Mc. Cannell 46½
Angus Mc. Cannell 82½
Mrs. John Wise 58½
Owen Coyle 40
D. Mc. Cannell 27½
Arch Mc Cannell 36
Neil Mc. Cannell 36
Mc CANNELL RD.
LINE ROAD
Jno Corrigan 138
Jno Callaghan 134
Owen Coyle 30
Patrick Mac Manus 100
Jno Logan 100
Andrew Barrett 50
Owen Murray 80
Hugh Mc Kenna 25
Francis Callaghan 25
Hugh & Angus Mc Leod 130
Andrew Hand 130
Pat'k Coyle 30
Michael Mc Quirk 112
Hughes 151
O'Brien 100
QUIRK ROAD
Francis
Patrick
Michael Murray 111
DAWSONS GROVE
Patrick Mooney 320
Wm Fitzsimmons 50
John Boyland 100
Wm Fitzsimmons 50
James Weisner 45
Wm Ings 99
Thomas Murray 198
DROMORE ROAD
DROMORE
P.O.
Jno Callaghan 100
Mc Quaid 100
Jno Callaghan
Daniel Mc. Cannell 48
Arch Mc. Cannell 49
Neil Mc. Cannell 50
Angus Mc. Cannell 50
Jno Callaghan 135
Francis Mc Kenna 49
James Hughes 86
Owen Murray 55
Jno Boyland 100
Pat'k Mc. Cabe 65
Jno Simpson 108
Patrick Hand 55
Michael Mc. Quirk 55
Patrick Coyle 55
Jno Logan 110
Hugh Sherry 55
Michael Mc. Quirk 55
Hugh Sherry 55
Robert Dooley 55
Michael Mc. Quirk 55
Patrick Mc. Donald 110
Mich Conners 55
Peter Duffy 49
Hugh Mc Kenna 41
Pat'k Mc. Kenna 28
Hrs. of Francis Kelly Sp. 103
Peter Mc. Kenna 130
Peter Stewart 50
Thomas Murray 85½
A. O'Donnell 45
Jno O'Neill 22½
Jno Keefe 22½
Jno O'Neill 44
Thos Maher 60
Wm Chipman 100
John Fraser 60
Murdoch Mc. Leod 68
Charles Kelly 75
James Mc Neill 110
Edward Birt 50
Jonah Birt 50
Angus Mc Donald 122½
Thomas
Mc Mannis
John Steele Jr. 43
John Dunphy 54
John Fraser 49½
John Steele 44
J. Mc. Donald 101
Jno Ryan 70
PISQUID ROAD
CARDIGAN
Donald Mac Donald 150
Mac Donald Bros 40
Samuel Thomas Curtis
Thomas Curtis
Dougald
Donald
Thomas
Andrew
Ronald
Allan
Allan D.
Allan D. Mc
Miss Kelly 41
Henry
Phillip
James Jen
John P. Curran
Alex Mc
John Mc Kinnon
John Dunphy 40
Mc Don
John Woo
Francis O'
John Sm
Richard
LOT 49

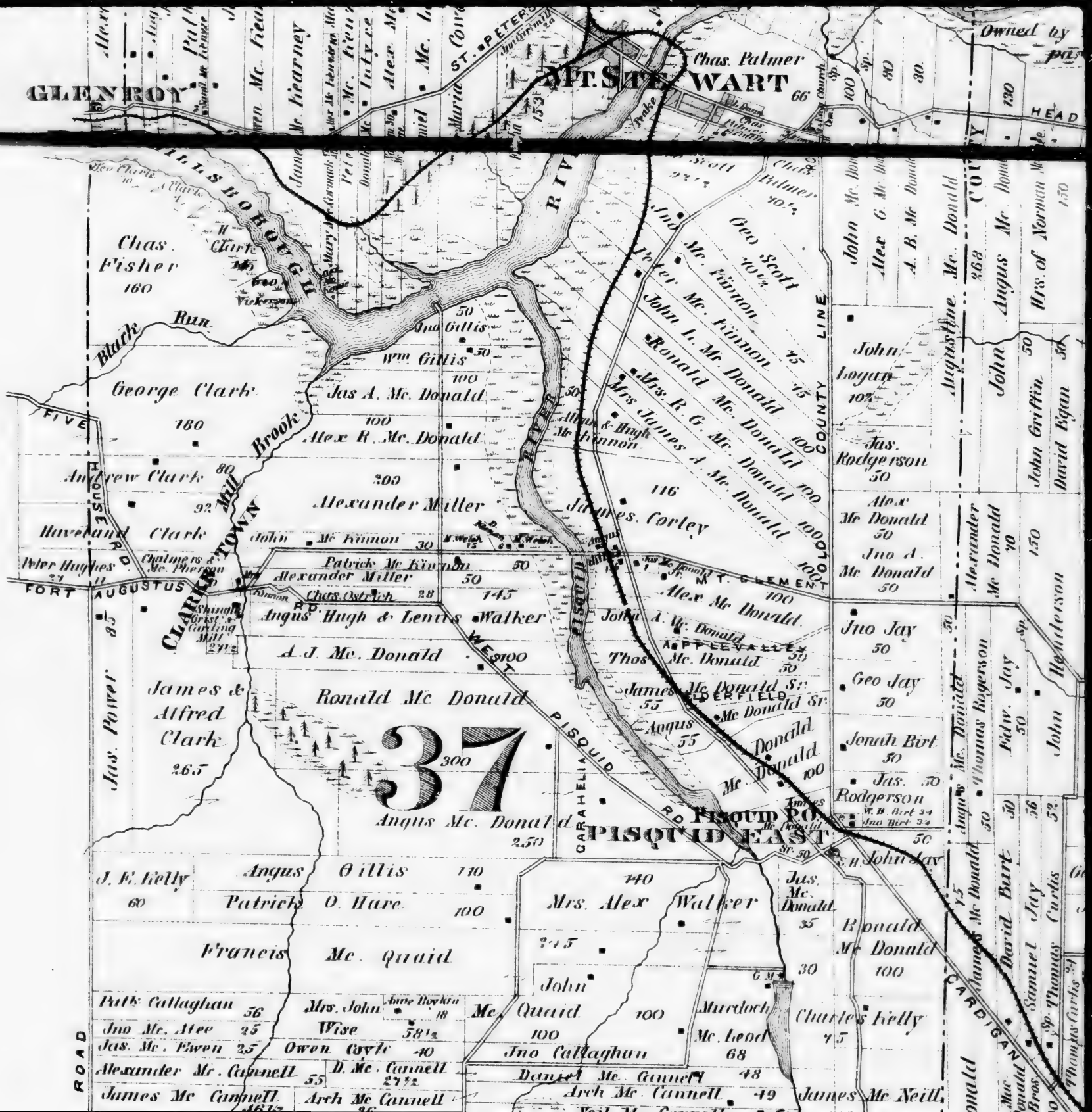
GLENROY
MT. STEWART
Chas. Palmer
Owned by
HILLSBOROUGH
RIVER
Black Run
Brook
Mill
FIVE
HOUSE
RD
CLARKSTOWN
FORT AUGUSTUS
RD
WEST PISQUID RD
PISQUID
CARAHELIA
PISQUID PO
PISQUID EAST
MT. CLEMENT
APPLEVALLEY
ELDERFIELD
COUNTY LINE
OLD
CARDIGAN
ROAD
Chas. Fisher 160
George Clark 160
Andrew Clark 80
Haveland Clark 92
Peter Hughes 24
Jas. Power 35
James & Alfred Clark 265
Chas. Clark
Geo. Vickerson
Jno Gillis 50
Wm Gillis 50
Jas A. Mc. Donald 100
Alex R. Mc. Donald 100
Alexander Miller 200
Patrick Mc Kinnon 50
Alexander Miller 50
Chas. Ostrich 28
Angus Hugh & Lewis Walker 145
A. J. Mc. Donald 100
Ronald Mc Donald 300
37
Angus Mc. Donald 250
Geo Scott 40½
Peter Mc. Finnon 45
John L. Mc. Donald 45
Ronald Mc. Donald 100
Mrs. R. G. Mc. Donald 100
Mrs James A. Mc. Donald 100
Alex & Hugh Mc Finnon
116
James Corley
Alex Mc Donald
John A. Mc. Donald
Thos Mc. Donald 50
James Mc Donald Sr. 55
Mc Donald Sr.
Angus 55
Mc. Donald 100
John Logan 10½
Jas. Rodgerson 50
Alex Mc Donald 50
Jno A. Mc Donald 50
Jno Jay 50
Geo Jay 50
Jonah Birt 50
Jas. Rodgerson 50
W. H. Birt 34
Jno Birt 34
Jas. Mc. Donald 35
Ronald Mc Donald 100
Charles Kelly 75
James Mc Neill
Augustine Mc. Donald 268
Angus Mc Donald
Hrs. of Norman Mc Donald 150
John Griffin 50
David Egan 50
Alexander Mc Donald 70 150
Thomas Rogerson
Edw. Jay 50
John Henderson
James Mc Donald
David Birt 56
Samuel Jay 53
Thomas Curtis
Thomas Curtis 24
J. E. Kelly 60
Angus Gillis 110
Patrick O. Hare 100
Francis Mc. Quaid
Mrs. Alex Walker 140
John Mc. Quaid 100
Jno Callaghan 100
Mc. Leod 68
Murdoch
Daniel Mc. Cannell 48
Arch Mc. Cannell 49
Putk Callaghan 56
Jno Mc. Atee 25
Jas. Mc. Ewen 25
Alexander Mc. Cannell 55
James Mc Cannell 46½
Mrs. John Wise 58½
Owen Coyle 40
D. Mc. Cannell 27½
Arch Mc Cannell 26

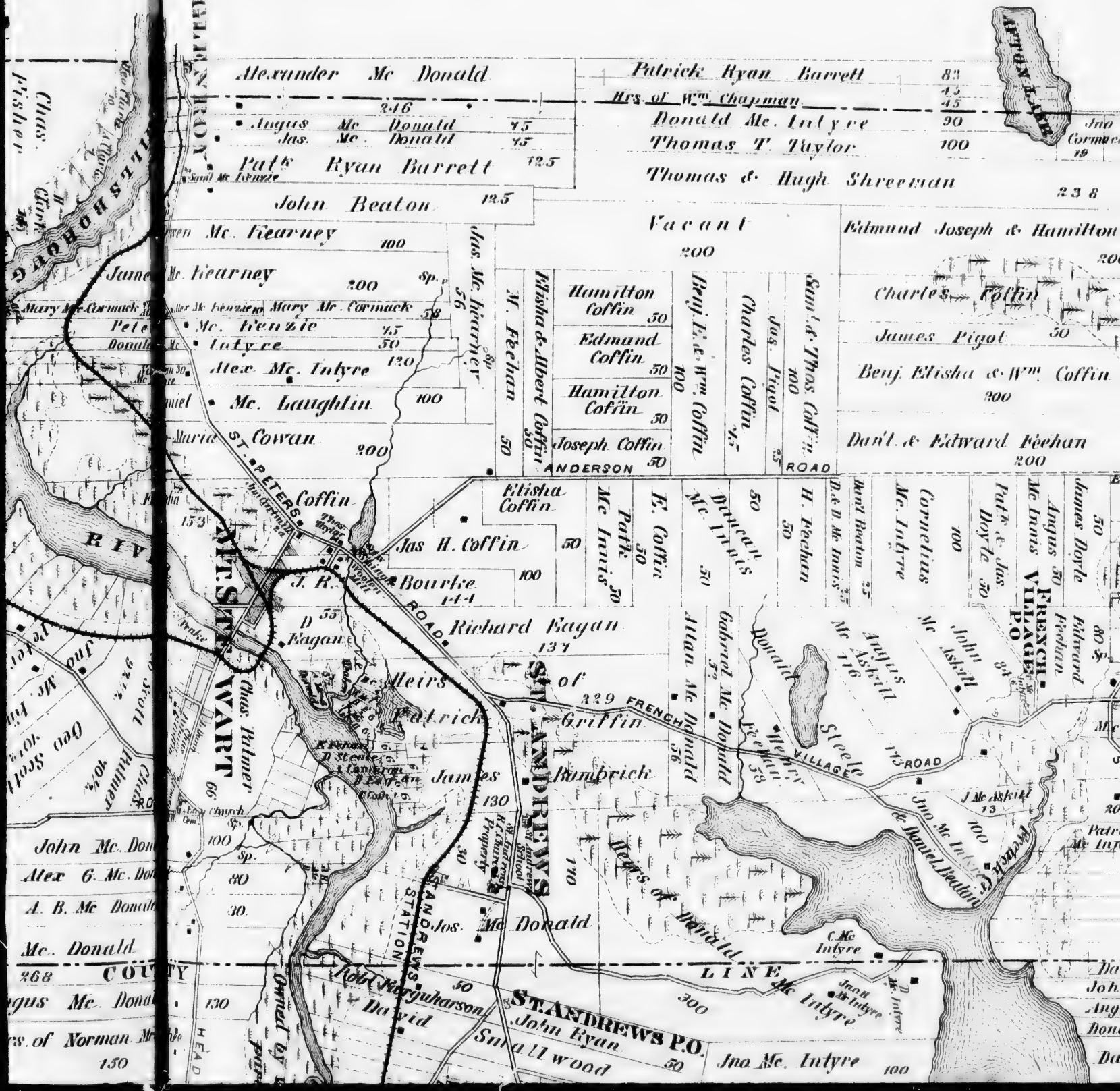
Alexander Mc Donald
246
Angus Mc Donald 45
Jas. Mc Donald 45
Patk Ryan Barrett 125
John Beaton 125
Patrick Ryan Barrett 83
Hrs of Wm. Chapman 45
Donald Mc. Intyre 90
Thomas T. Taylor 100
Thomas & Hugh Shreevan
238
Vacant
200
Edmund Joseph & Hamilton
Charles Coffin
James Pigot 50
Benj. Elisha & Wm. Coffin
200
Dan'l. & Edward Feehan
200
Jas. Mc. Kearney 56
M. Feehan 50
Elisha & Albert Coffin 50
Hamilton Coffin 50
Edmund Coffin 50
Hamilton Coffin 50
Joseph Coffin 50
Benj. E. & Wm. Coffin 100
Charles Coffin 25
Jas. Pigot 25
Sam'l. & Thos. Coffin 100
ANDERSON ROAD
Mc. Kearney 100
Mc. Kearney 200
Mc. Kenzie 25
Mc. Intyre 50
Alex. Mc. Intyre 120
Mc. Laughlin 100
Maria Cowan 200
Mary Mc. Cormack 58
Coffin
Jas H. Coffin 50
Bourke 144
Richard Eagan 137
Elisha Coffin
E. Coffin 50
Patk Mc Innis 50
Duncan Mc Innis 50
H. Feehan 50
Dan'l Beaton 25
D. & D. Mc Innis 25
Pat'k & Jas. Doyle 50
Cornelius Mc. Intyre 100
Angus Mc Innis 50
James Doyle 50
Edward Feehan 80
Heirs of Patrick Griffin 229
Rambrick
James 130
Jos. Mc Donald
Heirs of Donald
Allan Mc Donald 56
Gabriel Mc Donald 52
Donald Mc Henry 58
Angus Mc Askill 116
John Mc Askill 84
Steele
FRENCH VILLAGE P.O.
FRENCH VILLAGE ROAD
Jno Mc Intyre & Daniel Beaton
J Mc Askill 13
Jno Mc Intyre 100
Patrick Mc Intyre
C. Mc Intyre
Jno H. Mc Intyre
D. Mc Intyre
Jno Mc. Intyre 100
Robt Kinguharson 50
David
John Ryan 50
Sutherlwood
ST ANDREWS P.O.
ST ANDREWS STATION
ST ANDREWS
ST ANDREWS ROAD
PETERS ROAD
Chas. Palmer
Chas. Fisher
GLENROY
GLENROY LAKE
Mc Donald
Mc Donald
Mc Donald
John Mc. Don
Alex G. Mc. Don
A. B. Mc Donald
Mc. Donald
268
COUNTY LINE
Angus Mc Donal 130
Hrs. of Norman Mc 150
Owned by
HEAD

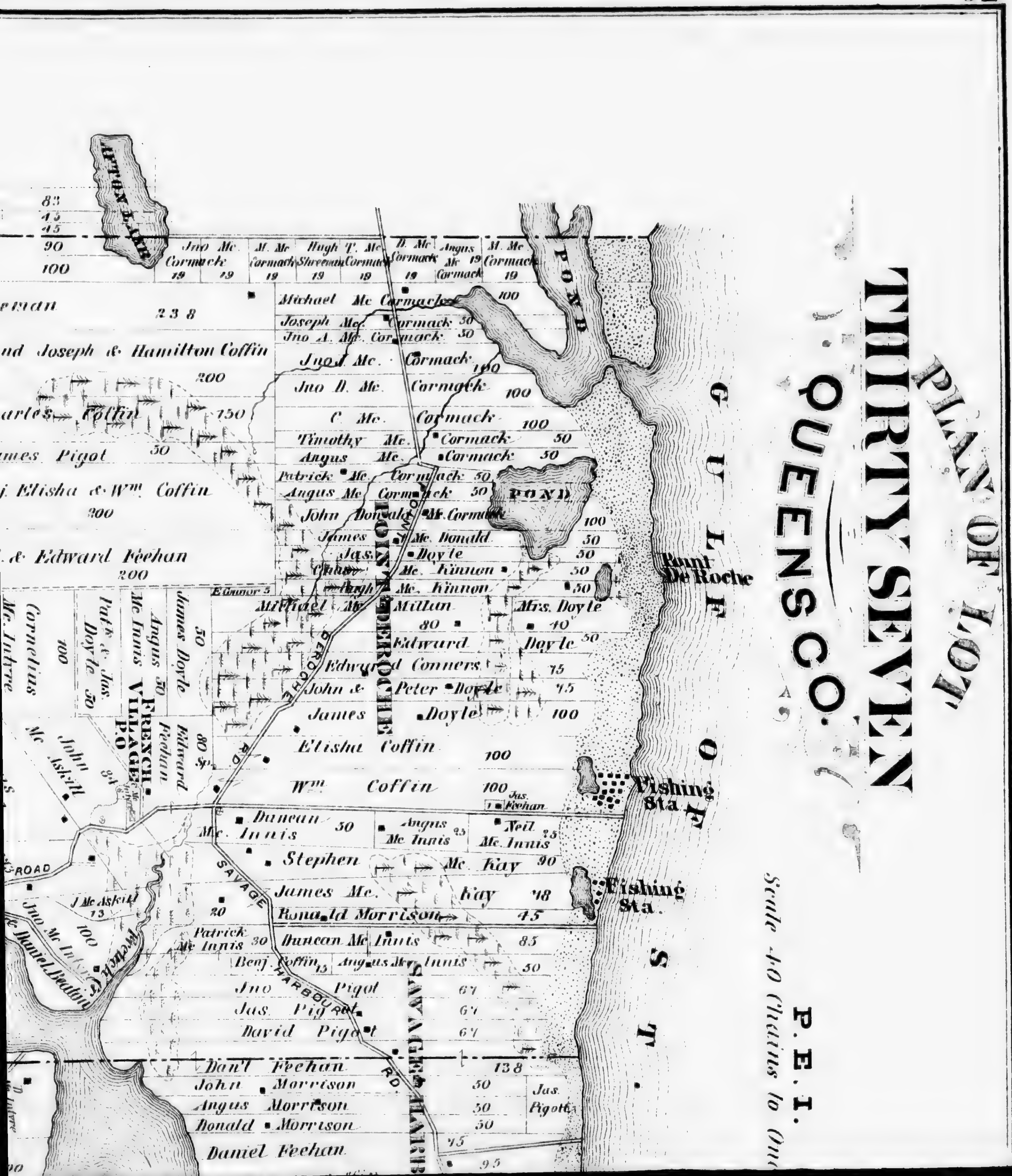
PLAN OF LOT
THIRTY SEVEN
QUEENS CO.
P. E. I.
Scale 40 Chains to One
GULF OF ST.
POND
POND
Point De Roche
Fishing Sta.
Fishing Sta.
POINT DE ROCHE
FRENCH VILLAGE P.O.
SAVAGE HARB
DE ROCHE RD.
SAVAGE HARBOUR RD.
Jno. Mc Cormack 19
M. Mc Cormack 19
Hugh Shreenan 19
T. Mc Cormack 19
D. Mc Cormack 19
Angus Mc Cormack 19
M. Mc Cormack 19
Michael Mc Cormack 100
Joseph Mc Cormack 50
Jno. A. Mc Cormack 50
Jno. J. Mc Cormack 100
Jno. D. Mc Cormack 100
C. Mc Cormack 100
Timothy Mc Cormack 50
Angus Mc Cormack 50
Patrick Mc Cormack 50
Angus Mc Cormack 50
John Donald Mc Cormack 100
James Mc Donald 50
Jas. Doyle 50
Chas. Mc Kinnon 50
Hugh Mc Kinnon 50
Michael Mc Millan 80
Mrs. Doyle 40
Edward Doyle 50
Edward Conners 75
John & Peter Doyle 75
James Doyle 100
Elisha Coffin 100
Wm. Coffin 100
Jas. Feehan
Duncan Mc Innis 50
Angus Mc Innis 25
Neil Mc Innis 25
Stephen Mc Kay 90
James Mc Kay 48
Ronald Morrison 45
Duncan Mc Innis 85
Patrick Mc Innis 30
Benj. Coffin 15
Angus Mc Innis 50
Jno. Pigot 67
Jas. Pigot 67
David Pigot 67
Dan'l Feehan 138
John Morrison 50
Angus Morrison 50
Donald Morrison 50
Jas. Pigott
Daniel Feehan 95
Joseph & Hamilton Coffin 200
Charles Coffin 150
James Pigot 50
Elisha & Wm. Coffin 200
Edward Feehan 200
238
E. Connor 5
James Doyle 50
Angus Mc Innis 50
Patk. & Jas. Doyle 50
Cornelius Mc Intire 100
Edward Feehan 80
John Mc Askill 84
J. Mc Askill 13
Jno. Mc Intire 100
Daniel Beaton
ROAD
83
45
45
90
100

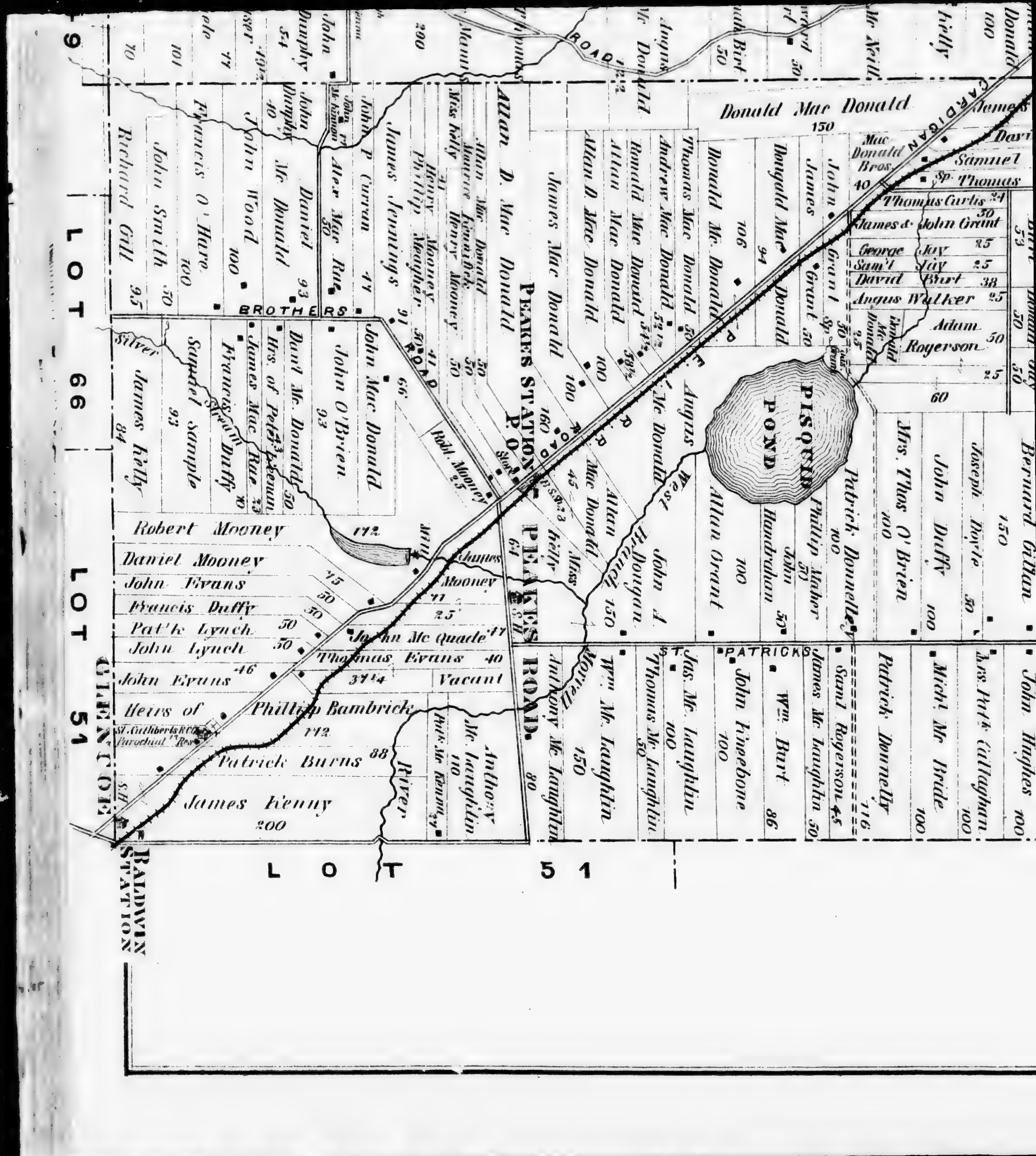

LOT 66
LOT 51
GLENCOE
BALDWIN STATION
PEAKES STATION P.O.
PEAKES ROAD
PISQUID POND
CARDIGAN
BROTHERS ROAD
ST. PATRICKS
Silver Stream
West Branch
River
Donald Mac Donald 150
Mac Donald Bros. 40
Samuel
Thomas
Thomas Curtis 24
James & John Grant 30
George Jay 25
Saml Jay 25
David Burt 38
Angus Walker 25
Adam Rogerson 50
Allan D. Mac Donald
James Mac Donald
Allan D. Mac Donald
Allan Mac Donald
Donald Mac Donald
Andrew Mac Donald
Thomas Mac Donald
Donald Mc Donald
Dougald Mac Donald
James
John Grant
John P Curran 47
Alex Mac Rae 50
James Jennings 91
John Mac Donald
John O'Brien 93
Daniel Mc Donald 93
John Wood 100
Francis O'Hare 100
John Smith 50
Richard Gill 95
James Kelly 84
Samuel Sample 93
Francis Duffy
Robert Mooney 172
Daniel Mooney
John Evans
Francis Duffy
Pat'k Lynch 50
John Lynch 50
John Evans 46
Heirs of Phillip Bambrick 172
St. Cuthberts R.C. Ch. Parochial Res.
Patrick Burns 88
James Kenny 200
John Mc Quade 47
Thomas Evans 40
Vacant
James Mooney
Robt. Mooney 25
Anthony Mc Laughlin
Wm. Mc Laughlin 150
Thomas Mc Laughlin 50
Jas. Mc Laughlin 100
John Kinebone 100
Wm. Burt 86
James Mc Laughlin 50
Saml Rogerson 45
Patrick Donnelly 116
Micht. Mc Bride 100
Mrs. Patk Gallaghan 100
John Hughes 100
Allan Grant
John A. Brogan
Patrick Hanrahan
Philip Maher
Patrick Donnelly
Mrs. Thos O'Brien 100
John Duffy 100
Joseph Doyle
Bernard Gillan

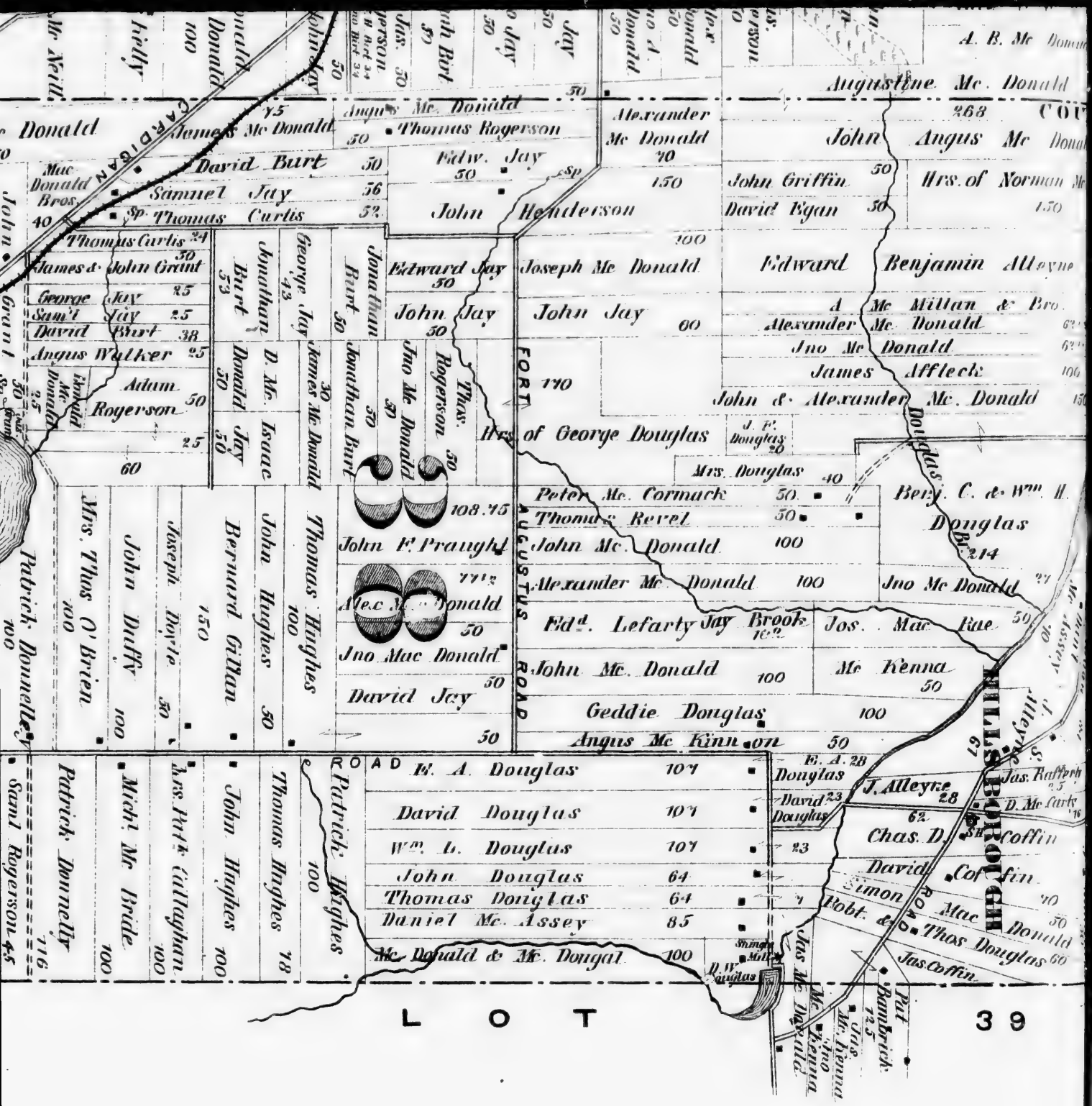
CARDIGAN
FORT AUGUSTUS ROAD
HEAD OF RIVER ROAD
CHERRY HILL
HILLSBOROUGH
COUNTY
LOT 39
Augustine Mc. Donald
Alexander Mc Donald
John Angus Mc Donald
Edward Benjamin Alleyne
Joseph Mc Donald
John Jay
Edward Jay
Thomas Rogerson
Samuel Jay
David Burt
Thomas Curtis
John Henderson
Angus Mc. Donald
James Mc Donald
Angus Walker
Adam Rogerson
Hrs. of George Douglas
Mrs. Douglas
Peter Mc. Cormack
Thomas Revel
John Mc. Donald
Alexander Mc Donald
Edd. Lefarty
Geddie Douglas
Angus Mc Kinnon
Berj. C. & Wm. H. Douglas
Jno Mc Donald
Jos. Mac Rae
Mc Kenna
John F. Praught
Alex. Mc Donald
Jno Mac Donald
David Jay
Thomas Hughes
Bernard Gillan
John Hughes
Patrick Donnelly
Mrs. Thos O'Brien
John Duffy
Michl. Mc Bride
Mrs. Patk. Callaghan
Patrick Hughes
Thomas Hughes
John Hughes
Sand Rogerson
E. A. Douglas
David Douglas
Wm. L. Douglas
John Douglas
Thomas Douglas
Daniel Mc. Assey
Mc Donald & Mc. Dougal
J. Alleyne
Chas. D. Coffin
David Coffin
Simon Mac Donald
Robt. & Thos Douglas
Jas. Coffin
Jas. Rafferty
D. Mc Carty
Pat Rambrick
Jas. Mc Donald
Jno Mc Kenna
Jas. Mc Kenna
Alexander Mc. Laughlin
Angus Cameron

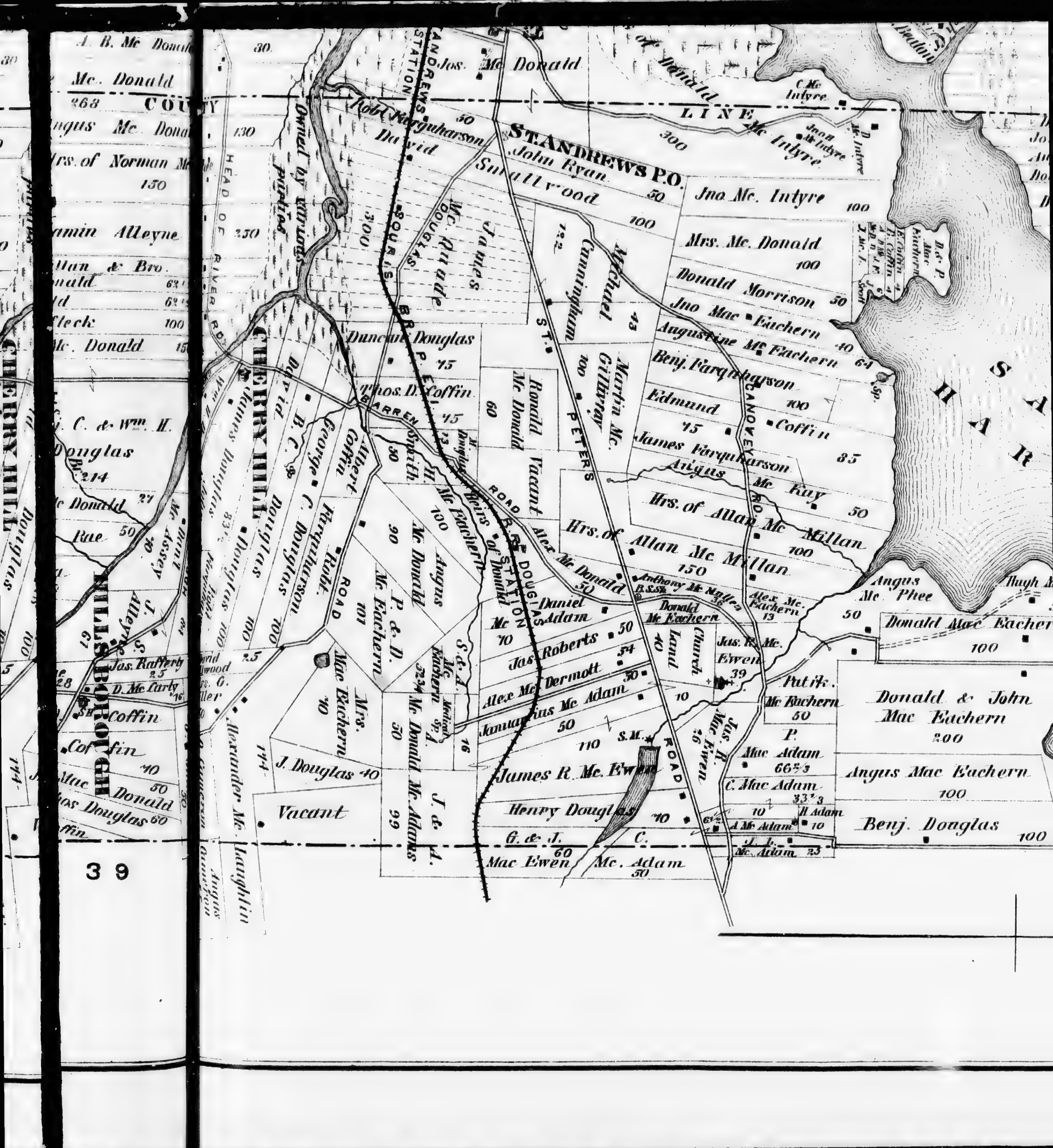

COUNTY LINE
ST. ANDREWS P.O.
ST. ANDREWS STATION
SOURIS BR. P. E. I. R.
CHERRY HILL
HILLSBOROUGH
HEAD OF RIVER RD.
BARREN ROAD
PETERS ST.
CANOVEY RD.
DOUGLAS STATION
ROAD
Jos. Mc Donald
Robt. Farquharson
David
John Ryan
Smallwood
Jno. Mc. Intyre 100
Mrs. Mc. Donald 100
Donald Morrison 50
Jno Mac Eachern
Augustine Mc Eachern 40
Benj. Farquharson
Edmund 75
Coffin
James Farquharson
Angus Mc Kay
Hrs. of Allan Mc Millan 100
Hrs. of Allan Mc Millan 150
Michael
Cunningham
Martin Mc. Gillivray
Ronald Mc Donald
Vacant
Mc Quade
James
Douglas
Duncan Douglas 75
Thos. D. Coffin
Albert Coffin
George C. Douglas
James Douglas
B. C.
David
Robt. Farquharson
Angus Mc Donald
Mc Eachern
P. & D. Mc Eachern
Mrs. Mac Eachern
Alex Mc Donald
Anthony Mc Mullen
Daniel Mc Adam
Donald Mc Eachern
Church land
Jas. Roberts
Alex Mc Dermott
Januarius Mc Adam
James R. Mc Ewen
Henry Douglas
J. Douglas
Vacant
G. & J. Mac Ewen
C. Mc. Adam
Jas. R. Mac Ewen
Alex Mc. Eachern
Angus Mc Phee
Donald Mac Eachern 100
Patrk. Mc Eachern 50
Donald & John Mac Eachern 200
P. Mac Adam
C. Mac Adam
Angus Mac Eachern 100
Benj. Douglas 100
Hugh
A. B. Mc Donald
Mc. Donald
Angus Mc Donald
Hrs. of Norman Mc
Benjamin Alleyne
Allan & Bro.
J. C. & Wm. H. Douglas
Rae
Jas. Rafferty
D. Mc Carty
Coffin
Mac Donald
Douglas
Alexander Mc Laughlin
Owned by various parties
39

PLAN OF LOT THIRTY EIGHT KINGS CO.

P. E. I.

40 Chains to One Inch

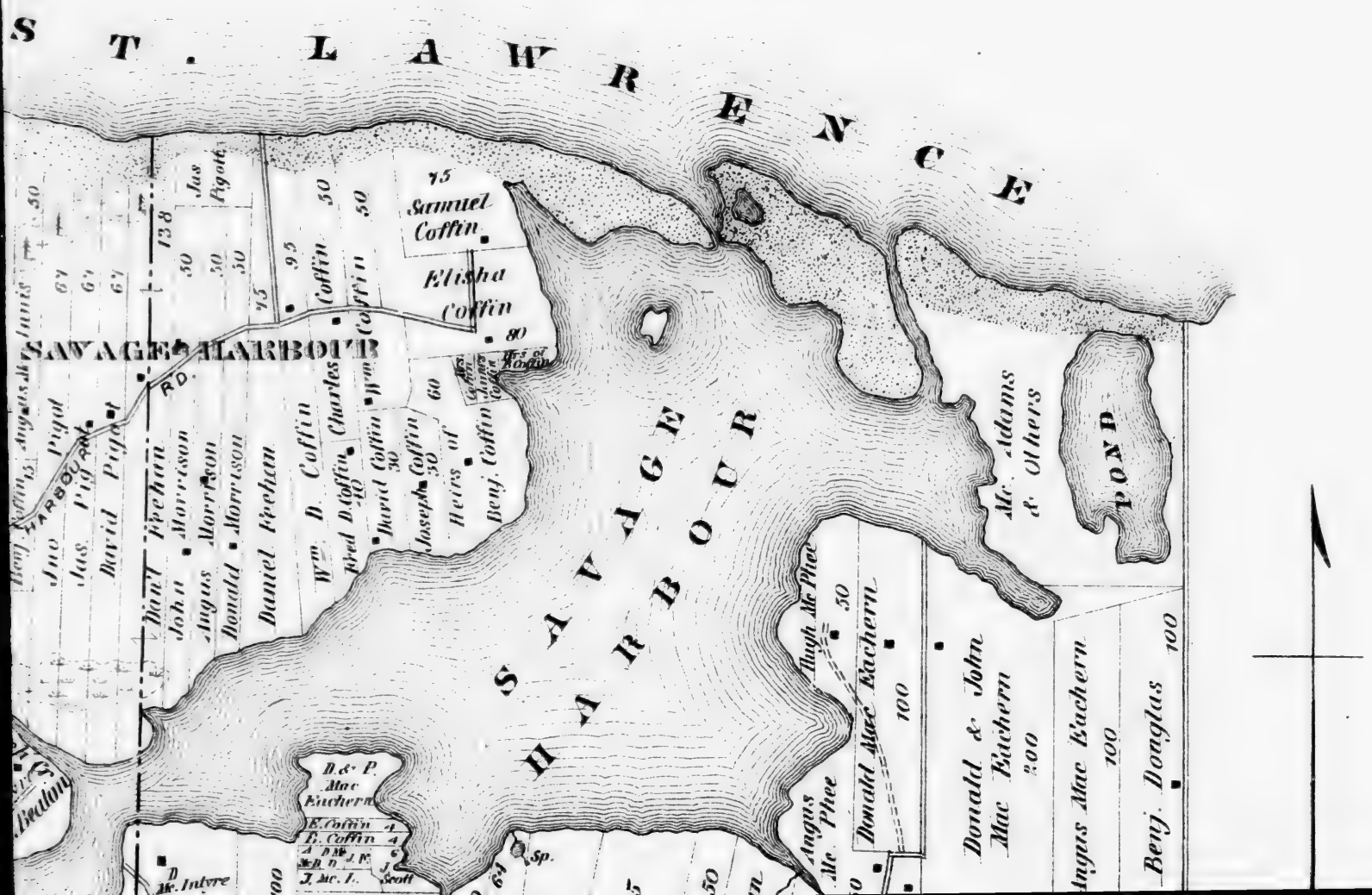

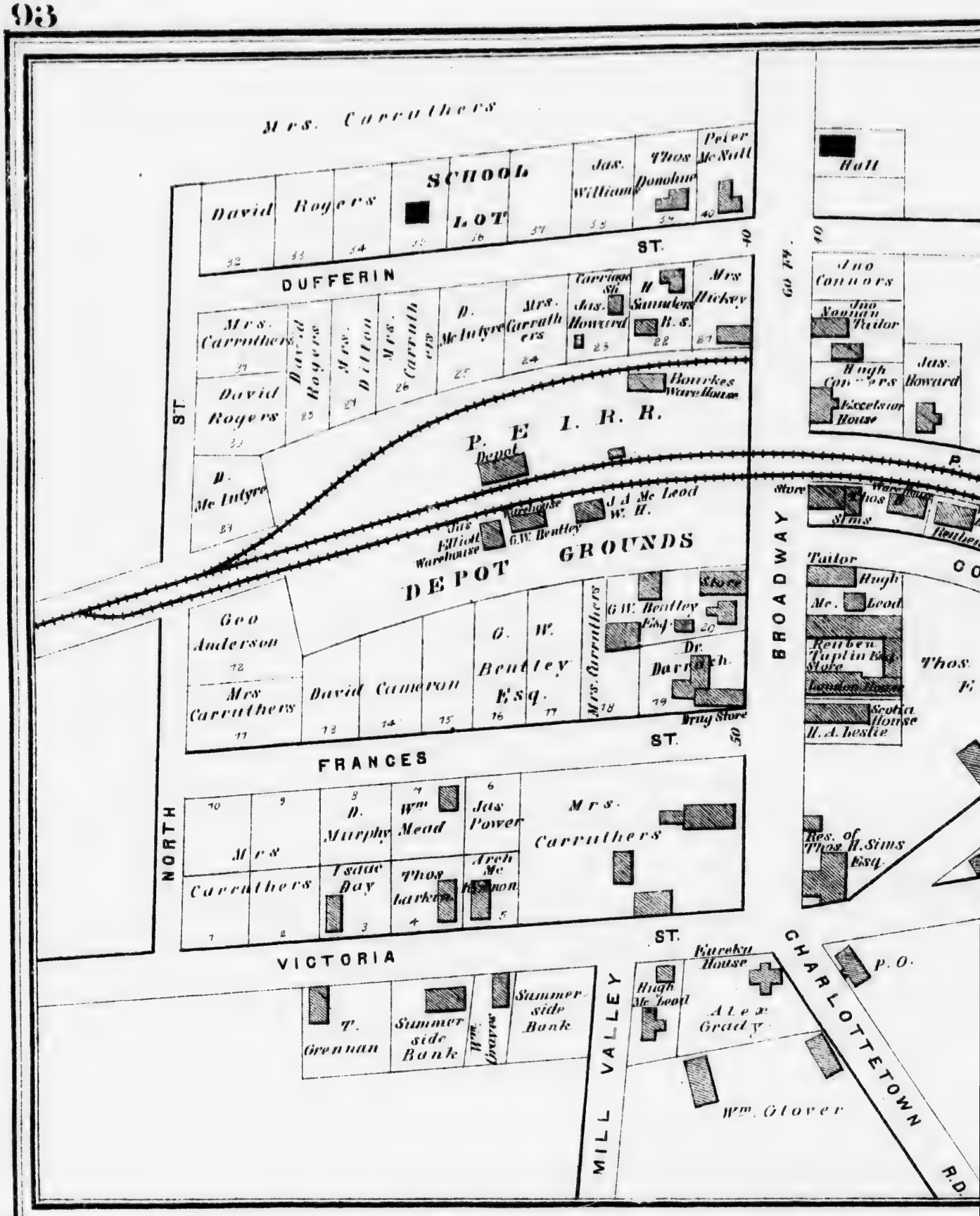
Mrs. Carruthers
SCHOOL LOT
David Rogers
Jas. Williams
Thos Donohue
Peter McNeill
Hall
DUFFERIN ST.
Mrs. Carruthers
David Rogers
Mrs. Dillon
Mrs. Carruthers
D. McIntyre
Mrs. Carruthers
Carriage Sh
Jas. Howard
H Saunders
R. S.
Mrs Hickey
Jno Connors
Jno Norman Tailor
Hugh Connors
Jas. Howard
Excelsior House
Bourkes Warehouse
P. E. I. R. R.
Depot
D. McIntyre
Store
Thos
Sims
Tailor
Hugh
Mc. Leod
Reuben Taplin Esq Store
London House
Scotia House
H. A. Leslie
Thos.
Res. of Thos H. Sims Esq.
Jas Elliott Warehouse
G.W. Bentley
J. A. McLeod W. H.
DEPOT GROUNDS
BROADWAY
Geo Anderson
Mrs Carruthers
David Cameron
G. W. Bentley Esq.
Mrs. Carruthers
G.W. Bentley Esq
Store
Dr. Darrach
Drug Store
FRANCES ST.
NORTH ST.
Mrs
D. Murphy
Wm Mead
Jas Power
Mrs. Carruthers
Carruthers
Isaac Bay
Thos Larkin
Arch McLennon
VICTORIA ST.
T. Grennan
Summer side Bank
Wm. Graves
Summer side Bank
Hugh McLeod
Eureka House
Alex Grady
Wm. Glover
MILL VALLEY
CHARLOTTETOWN R.D.
P. O.

KENSINGTON

LOT 19

Scale 160 Feet per Inch

Thos. H. Sims Esq.

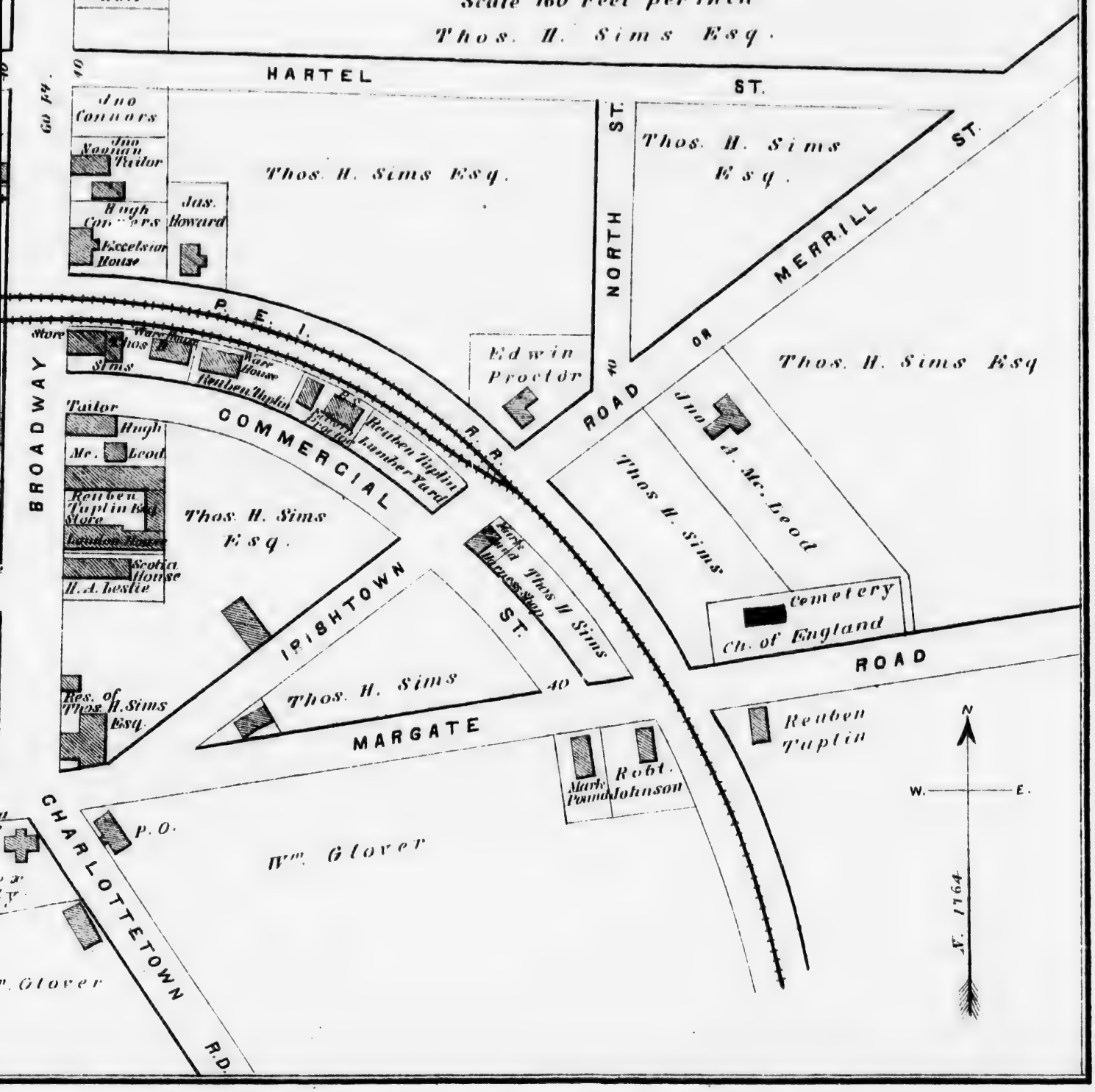

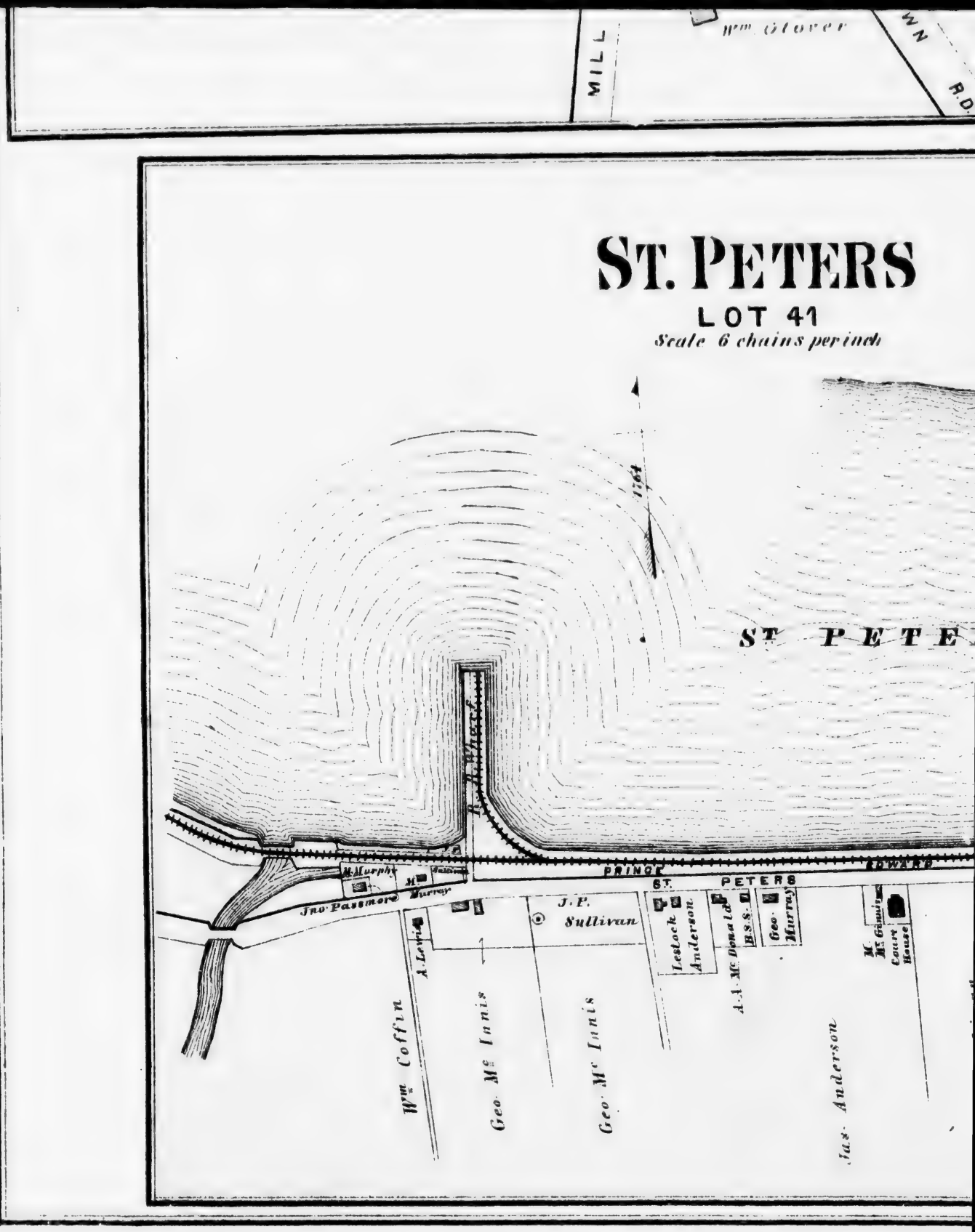
Wm Glover
MILL
ST. PETERS
LOT 41
Scale 6 chains per inch
ST PETE
PRINCE
ST. PETERS
EDWARD
H. Murphy
Jno. Passmore
Murray
J.P.
Sullivan
Lestock
Anderson
A.A. McDonald
B.S.S.
Geo.
Murray
M.
McGinnis
Court
House
A. Lewis
Wm Coffin
Geo. McInnis
Geo. McInnis
Jas. Anderson

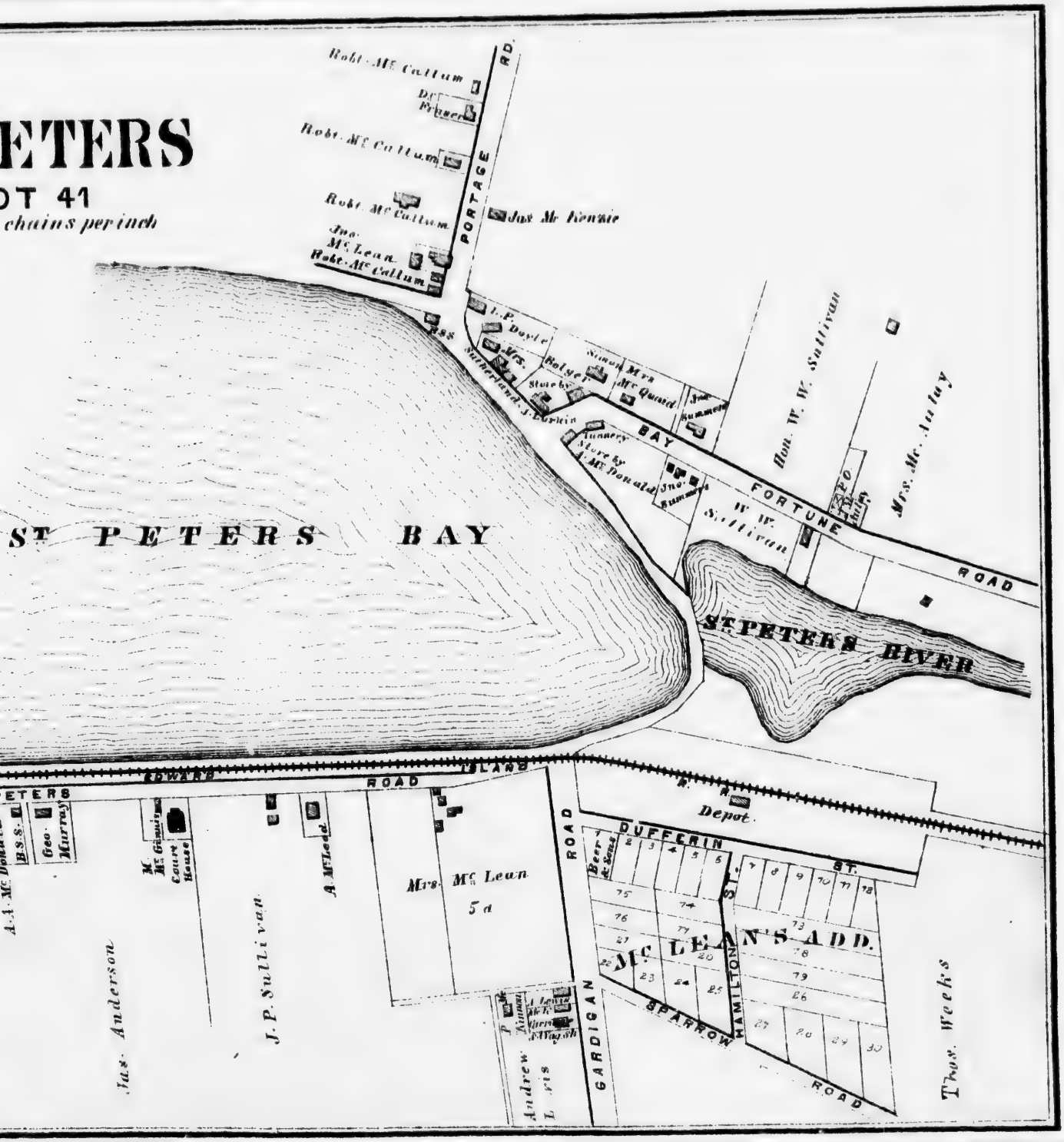
ETERS
OT 41
chains per inch
ST PETERS BAY
ST. PETERS RIVER
PORTAGE RD.
BAY
FORTUNE
ROAD
Robt. McCallum
Jas. McKenzie
Jno. McLean
Hon. W. W. Sullivan
Mrs. Mr. Auley
Mrs. McQuaid
Jno. Summers
Tannery
Store by A. McDonald
W. W. Sullivan
P.O.
Depot
DUFFERIN ST.
McLEAN'S ADD.
Mrs. McLean 5a
Court House
Geo. Murray
A. McLeod
J. P. Sullivan
Jas. Anderson
Andrew Lewis
Thos. Weeks
GARDIGAN ROAD
HAMILTON
SPARROW ROAD
ISLAND ROAD



STORE PROPERTY & RESIDENCE OF ALEX. Mc MILLAN ESQ. WHEATLEY RIVER, LOT 24 P. E. I.

FARM RES OF MR. JOHN ORR, FRENCH RIVER, LOT 21 P.E.I.

BREHNER BROS. BOOKS & STATIONARY STORE 44 QUEEN ST.
CHARLOTTETOWN P.E.I.

FARM RES. OF EDWARD FRASER, SEAL RIVER, LOT 50, P.E.I.

FORTUNE BRIDGE SH.
FORTUNE BRIDGE
Alex Mc Innis 10
Donald Mc Innis Shipyard & Steam Saw Mill 100
Alex Mc Innis 29
Jno Henderson 10
Wm Aitken 50
Alex Dingwell 50
Jno A. Dingwell 75
Jno A Dingwell 41
Elisha Symonds 41
Joseph Dingwell 100
Wm Aitken 46
Erasmus Davidson 39
Jas. Aitken 100
Wm Coffin 20
Jno. M. Coffin 20
Wm Coffin 64
Presb. Ch.
Jno Coffin 30
Wm N. Coffin 114
Robt Dingwell 33
Robt Dingwell 30
A. McKenzie 30
Jas Dingwell
S.H.
Chas. Dingwell
EGLINGTON
Joseph H. Dingwell 84
John Mackie 95
Jas. Dingwell 50¾
Wm Burke 101¼
Wm Mackenzie 62
Archibald Mackenzie 62
Geo Mackenzie 47½
Archibald Mackenzie 47½
James Dingwell 94
50
George
A. Dingwell 20
Aitken
Jas. Dingwell 25
Charles Dingwell 50
James H. Dingwell 60
E. G. Burke 100
Wm & Jno. Reilly 84
Jas Coffin 50
C. Aitken 50
C. Aitken 65
W. H. & P. E. Webster 80
Alex Dingwell 43
Wm H. Aitken 30
Geo. Aitken 90
Wm A. Aitken 37
Wm H. Conwhan 55
FORTUNE RIVER
FORTUNE BAY
EGLINGTON COVE
Abels Cape
Eglington Cape
Rollo Pt.
Road at low water
C.C. Carleton & Son Lobster Factory
W. Peters
Chas
Max Walk
Simon
L. White
Scale 40 Chains to One I

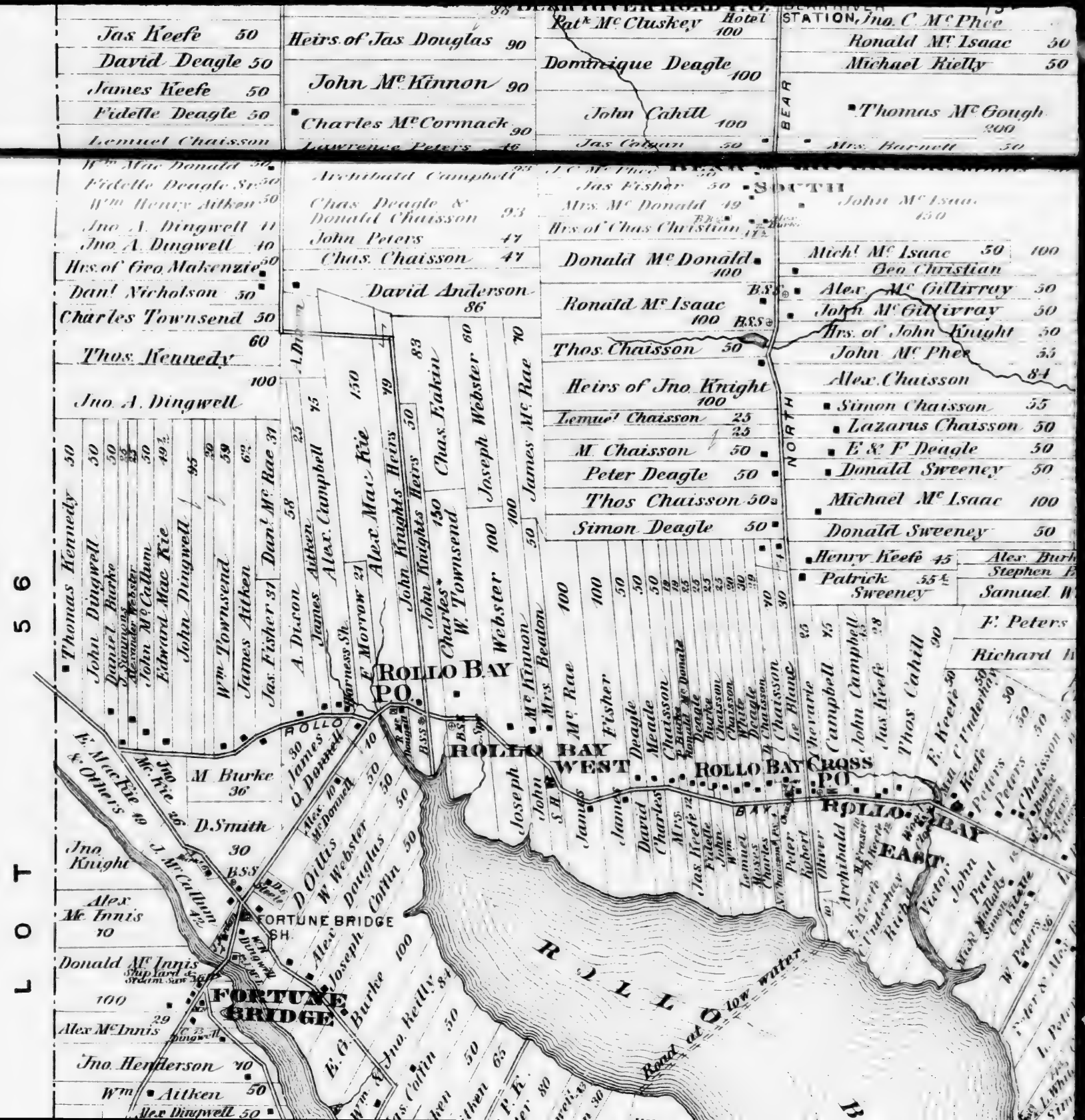
LOT 56
BEAR RIVER ROAD P.O.
BEAR RIVER STATION
BEAR RIVER SOUTH
BEAR RIVER NORTH
ROLLO BAY P.O.
ROLLO BAY WEST
ROLLO BAY CROSS P.O.
ROLLO BAY EAST
FORTUNE BRIDGE SH.
FORTUNE BRIDGE
ROLLO BAY
Road at low water
Jas Keefe 50
David Deagle 50
James Keefe 50
Fidelle Deagle 50
Lemuel Chaisson
Wm Mac Donald 50
Fidelle Deagle Sr 50
Wm Henry Aitken 50
Jno A. Dingwell 11
Jno A. Dingwell 10
Hrs. of Geo Makenzie 50
Danl Nicholson 50
Charles Townsend 50
Thos. Kennedy 60
Jno A. Dingwell 100
Heirs of Jas Douglas 90
John Mc Kinnon 90
Charles Mc Cormack 90
Lawrence Peters 46
Archibald Campbell 93
Chas Deagle & Donald Chaisson 93
John Peters 47
Chas. Chaisson 47
David Anderson 86
Rat^k Mc Cluskey Hotel 100
Dominique Deagle 100
John Cahill 100
Jas Colgan 50
J. C. Mc Phee 55
Jas Fisher 50
Mrs. Mc Donald 49
Hrs of Chas Christian 47
Donald Mc Donald 100
Ronald Mc Isaac 100
Thos. Chaisson 50
Heirs of Jno Knight 100
Lemuel Chaisson 25
25
M. Chaisson 50
Peter Deagle 50
Thos Chaisson 50
Simon Deagle 50
Jno C. Mc Phee
Ronald Mc Isaac 50
Michael Rielly 50
Thomas Mc Gough 200
Mrs. Barnett 50
John Mc Isaac 150
Mich^l Mc Isaac 50 100
Geo Christian
Alex. Mc Gillivray 50
John Mc Gillivray 50
Hrs. of John Knight 50
John Mc Phee 55
Alex Chaisson 84
Simon Chaisson 55
Lazarus Chaisson 50
E & F Deagle 50
Donald Sweeney 50
Michael Mc Isaac 100
Donald Sweeney 50
Henry Keefe 45
Patrick Sweeney 55½
Thomas Kennedy 50
John Dingwell 50
Daniel Burke 50
J. Stewart 25
Alexander Webster 25
John Mc Callum 50
Edward Mac Kie 49½
John Dingwell 95
Wm Townsend 30
James Aitken 59
Jas. Fisher 31
Danl Mc Rae 31
A. Dixon 58
James Aitken 25
Alex. Campbell 75
Alex. Mac Kie 150
F. Morrow 21
John Knights Heirs 50
John Knights Heirs 150
Chas. Fakin 83
Charles W. Townsend
Joseph Webster 60
Joseph Webster 100
James Mc Rae 70
Mc Kinnon 100
Mrs. Beaton 50
Mc Rae 100
Fisher 100
Deagle 50
Meadle 50
Chaisson 50
Jas Keefe 12
Fidelle 12
Lemuel 12
Charles 12
Peter 12
Robert 12
Oliver 12
Archibald 12
Victor 12
John 12
Paul 12
Chas. 12
Ice Blanc 25
Shevarie 25
Campbell 25
John Campbell 25
Jas Keefe 28
Thos Cahill 90
F. Keefe 50
Mich. C. Underhay 50
Keefe 50
Peters 50
Chaisson 50
Burke 50
Larrin 50
Peters 50
F. Peters
Richard
Thomas Mc Gough
Alex. Burke
Stephen
Samuel
E. Mac Kie & Others 49
Jno Mc Kie 26
M. Burke 36
D. Smith 30
Jno Knight
Alex Mc Innis 10
Donald Mc Innis 100
Alex Mc Innis 29
Jno Henderson 10
Wm Aitken 50
Alex Dingwell 50
J. Mc Callum 4½
James Dingwell 30
Q. Dorwell 10
Alex. McDonell 10
D. Ollis 50
W. Webster 50
Alex Douglas 50
Joseph Coffin 50
E. G. Burke 100
Jno. Reilly 84
Wm. Coffin 50
Jas. Coffin 50
Aitken 65
P. K.
Ship Yard & Steam Saw Mills
B.S.S.

LOT 42

Archibald

Mac. Cormack 113

J. Mc Cormack 50

J. Mc Kinnon 106

Mark Mac. Cormack 79

Archibald Mac. Cormack 112

CURTIS

Cecilia Mc Donald 240

John Mc Intyre 75

Jas. E. D. Cox 285

Patrick D. Cox 300

Ark. Christian (Squatter) 40

Owen Curtis 148

Jas Keefe 50

David Deagle 50

James Keefe 50

Fidelle Deagle 50

Lennel Chaisson

Wm Mac Donald 50

Fidelle Deagle Sr. 50

Wm Henry Aitken 50

Jno A. Dingwell 41

Jno A. Dingwell 40

Hrs. of Geo. Makenzie 50

Nashwaak River

PRINCE EDWARD

BOURKES ROAD

NOT OPEN ROAD

Aug. Mc Kinnon 112

56

56

Angus Mc

John Mc

Angus R. Mc Donald

Neil Mc Donald

Archibald Mc

Patrick Mc Cormack

John Brien 137

Patk Mc Cormack 50

Patk Mc Cormack 50

Patrick Mc Cormack

Patrick A. Cox 100

Jas. A. Mc Donald 100

Ronald B. Mc Donald 100

Alex K. Patk Mc Donald 52½

ROLLO BAY STATION

John C. Underhay 44

John Kelly 145

Jno. Mac Kenna 88

Henry Wadman 89

John Mc Phee 89

Roderick Munroe 90

Heirs of Jas Douglas 88

Heirs of Jas Douglas 90

John Mc Kinnon 90

Charles Mc Cormack 90

Lawrence Peters

Archibald Campbell 93

Chas. Deagle & Donald Chaisson 93

John Peters 47

Chas. C. aisson 47

Heirs of Jno. Knight 60

D. Mac Kenzie 50

Hrs. of Jno. Knight 100

Neil Mc Phee 50

Stephen Kelly 50

Stephen Kelly 50

Heirs of D. Mc Donald 50

L & J. Mc Phee 50

D Mc Phee 66

Pius Mc Phee 66

Jas. Mc Donald 66 Spr

ROAD B.S.S.

Patk Mc Donald 76

Alexandr Mc Donald 50

BEAR RIVER ROAD

Hrs. of John Knight 101

Alex. Mc Donald 150

Paul Mc Phee 50

Miss Mc Phee 50

Jno R. Mc Donald 45

Jno R. Mc Donald 45

Neil Robinson 50

J Mac Gill 150

Dennis Costello 150

BEAR RIVER ROAD P.O.

Patk Mc Cluskey Hotel 100

Dominique Deagle 100

John Cahill 100

Jas Cahill

J.C. Mc Phee 50

Jas. Fisher 50

Mrs. Mc Donald 49

Hrs. of Chas Christian 47½

Donald Mc Donald 100

Hrs. of Jno. Knight 54 146

Hrs. of Jno. Knight 46 104

T. Kickham 100

Thos Costello 50

John Steele 50

Peter Dinn 50

Michael Costello 100

Dennis Costello 45

Michl Costello 50

Danl Costello 100

Hrs. of Jno. Knight 200

Francis Mc Gaw 50

BEAR RIVER ROAD

Hrs. of Jno. Knight 100

Vacant 50

Vacant 50

John Kelly 50

Stephen Mc Adam 100

Heirs of John Knight 50

John Pidgeon 50

Patr Moriarty 50

James A. Leggett 50

Mrs. Francis Pidgeon 50

Neil Robertson 50

Patk O. Keefe 50

Hrs. of Jno. Knight 100

Charles Knight 100

Hrs. of Jno. Knight 66

L. Kickham

BEAR RIVER STATION, Jno. C. Mc Phee 50

Ronald Mc Isaac 50

Michael Kielly 50

Thomas Mc Gough 200

BEAR RIVER SOUTH

John Mc Isaac 150

Michl Mc Isaac 50 100

Geo Christian

Alex. Mc Gillivray

43

BEAR RIVER ROAD P.O.

Patk Mc Cluskey Hotel 100

BEAR RIVER STATION, Jno. C. Mc Phee

42
River
J. Mc Kinnon 106
J. Mc Cormack 50
Mac Cormack 413
Archibald
Dan! Bryan 100
James Mc Intyre
Donald
Mc Eachern 100
S.M.
Roderick
Mc Intyre 100
Ronald W. Mc Cormack 64
Ronald W. Mc Cormack 32
Ronald R. Mc Cormack 32
Alex. & Celestus Mc Donald 64
Angus Mc Donald 32
16
15
14
13
60
43
42
40
39
Ronald R Mc Donald 50
Allan Henning 50
Donald H. Mc Donald 50
John Mc Intosh 50
Angus Mc Intosh 50
Angus Mc Lellan 50
Wm Mc Cormack 50
John O. Hanley 50
Ronald O. Hanley 50
John Mc Kinnon 100
John Mc Kinnon 45
Kinnon 112
56
56
24
John Brian 100
Angus Mc Intosh 100
John Mc Intosh 100
Angus Mc Intosh 50
Angus J. Mc Donald 50
Neil Mc Donald 50
Angus R. Mc Donald 50
Neil Mc Donald 50
Donald Mc Cormack 105
Archibald Mc Cormack 100
Angus R. Mc Donald Store 50
Donald Mc Kenzie 50
Donald Mc Cormack 50
Pat^k Mc Cormack 100
Jno. Mc Cormack 44
Mc Cormack 106
Jas. Mc Lean 40
James Mc Lean 100
Ronald B. Mc Donald 34
James Mc Donald 94
Donald B. Mc Donald 52
Ronald B Mc Donald 48
Vacant
Archibald B. Mc Cormack 50
St Margarets P.O.
James Mc Cormack 32
Aldonas Mc Cormack 35
Paul Mc Cormack 32
Alex Montgomery 48
Alex. Montgomery 32
John Montgomery 32
Alex. 43 Mc Donald
Alex. Mc Donald 100
Donald Mc Donald 53
Mich^l Mc Donald 53
Mc Donald 50
Mrs Mc Donald 45
Joseph Mc Phee 60
St Margaret's R.C.Ch.
Joseph Mc Phee 40
Paul Mc Phee 40
Barnett Mc Cormack 50
John Mc Phee 50
Angus Mc Phee 50
John Mc Phee 50
Ronald Mc Phee 100
Gillis 50
John Gillis 50
Joseph & Jno. Gillis 100
Simon Gillis 36
River
Cow
Bay
St
Peter Mc Cormack 49
L. Kickham 50
Heirs of Jno. Knight 60
D. Mac Kenzie 50
Hrs of Jno. Knight 100
Neil Mc Phee 50
Stephen Kelly 50
Heirs of D. Mc Donald 50
Stephen Kelly 50
L. & J. Mc Phee 50
ROAD
Hrs. of Jno. Knight 46
T. Kickham 100
Thos Costello 50
John Steele 50
Peter Dinn 50
Michael Costello 100
Hrs. of Jno. Knight 54
46

PLAN OF LOTS
FORTY THREE & FORTY FOUR
KINGS CO.
P. E. I.

40 Chains to One Inch

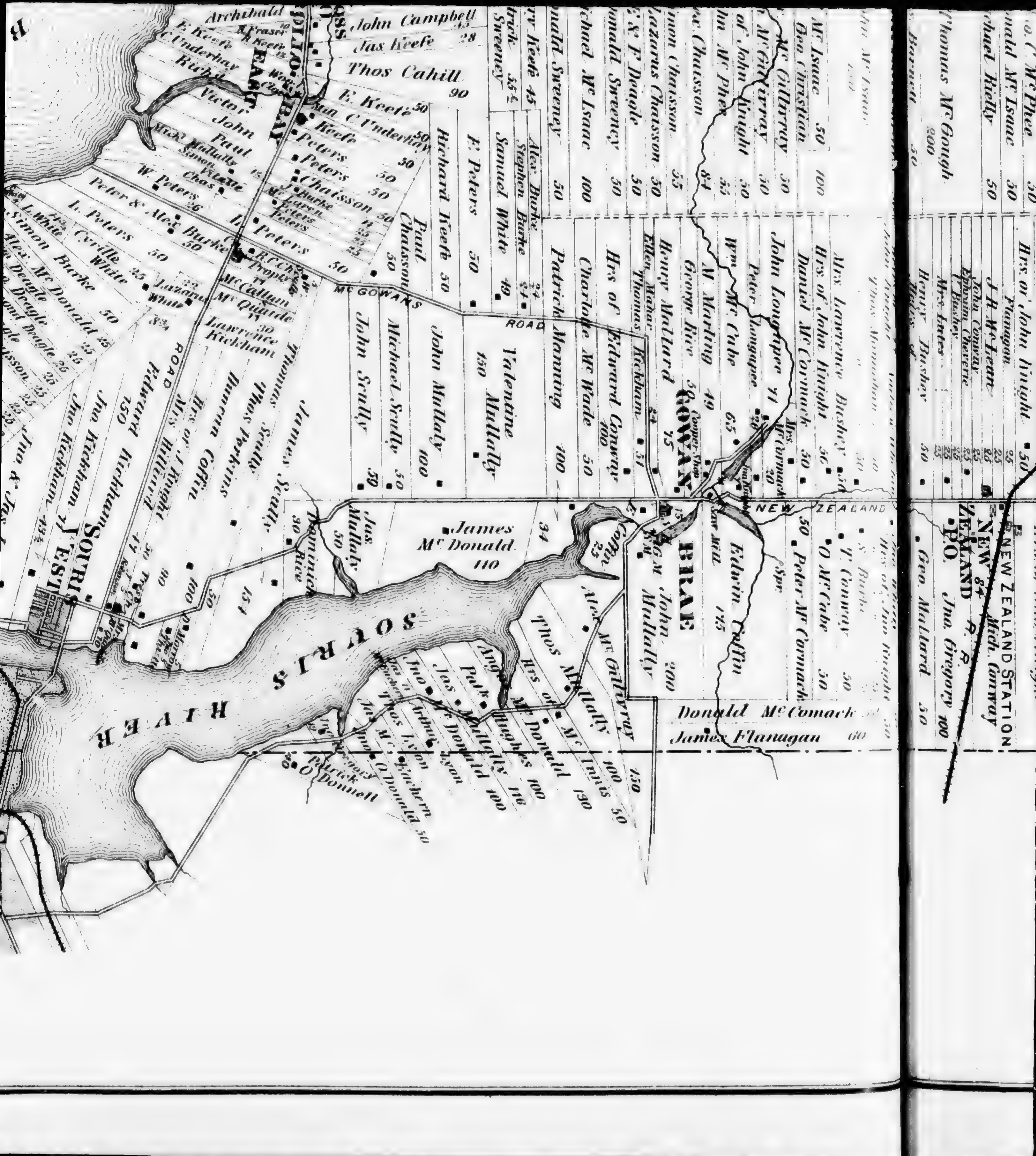

John Campbell
Jas Keefe
Thos Cahill
E. Keefe
Peters
Chaisson
W. Peters
Peter & Alex Burke
Cyrille White
Simon Burke
McGOWANS ROAD
Lawrence Kickham
Thos Scully
Duncan Coffin
Edward Kickham
Jno Kickham
SOURIS
Richard Keefe
Samuel White
Valentine Mullally
John Mullaly
Michael Scully
John Scully
Patrick Manning
Charlotte McWade
Hrs of Edward Conway
Henry Mallard
George Rice
M. Marling
GOWAN
BRAE
John Mullally
Wm McCabe
John Longuepee
Daniel McCormack
Hrs of John Knight
Mrs Lawrence Bushey
James McDonald
SOURIS RIVER
Thos Mullally
Alex McGillivray
Edwin Coffin
Peter McCormack
O McCabe
T. Conway
Donald McComack
James Flanagan
Patrick O'Donnell
NEW ZEALAND
Thomas McGough
Hrs or John Knight
J. H. McLean
Henry Bushey
Geo. Mallard
Jno. Gregory
NEW ZEALAND P.O.
NEW ZEALAND STATION
Mich. Conway

146
Jno. Knight 104
Kickham 100
s Costello 50
Steele 50
r Dinn 50
Costello 100
Costello 75
Costello 50
Costello 100
Jno. Knight 200
Oar 50
ROAD
no. Knight 100
ant 50
ant 50
Kelly 50
n McAdam 100
of John Knight 50
Pidgeon 50
Moriarty 50
A. Leggett 50
ncis Pidgeon 50
bertson 50
O Keefe 50
Jno. Knight 100
Knight 100
Jno. Knight 66
ckham 66
C. McPhee 50
d McIsaac 50
el Kielly 50
mas McGough 200

Jno Y. McDonald & Angus Gillis
Malcolm Leslie 50
James Leslie 100
Malcolm Leslie 50
Edward Conway 50
Henry B. Smith 100
Thomas Stewart 250
John Kickham 100
Wm. S. Knight 200
Allan & Jno McDonald 50
Allan McDonald 50
Laurence Kickham 50
Isaac P. Knight 50
Wm Gregory 100
Jno. Gregory 35
Jno. Trainor 40
Rosamond Chaisson 25
Raymond Deagle 40
Jas. Mullally 100
Jno Mullally 100
Jas McInnis 46
Hrs. of John Knight 49
Fidelle Cheverie 100
Hrs. of John Knight 50
Flanagan 25
J. R. McLean 25
John Conway 25
Ephraim Cheverie 25
Bushey 25
Mrs Lutes 25
Henry Bushey 50

John McLean 300
L. McEachern 22½
J. P. McPhee 22½
Jno McEachern 22½
L. McEachern 22½
H. McVarish 60
Cross River
Jas R McLean 46½a
John Joseph & Angus McEachern 100
Jas. R. McLean 200
Jno Whelan 50
Dan'l Whelan 50
Jno. Kickham 50
Francis Burke 50
John Gregory 50
Sam'l Gregory 50
Vernon Knight 66
Isaac Cheverie 150
Raymond Bushy 50
Hrs. of J. Knight 54
Pat'k Handlan 50
Hrs. of J. Knight 47
Jerome Lavee 50
NEW ZEALAND 150
Hrs. of Jno. Knight
NEW ZEALAND STATION
Mich. Conway
NEW ZEALAND P.O. 84
Jno. Gregory 100
Geo. Mallard 50

N. 1764

McIsaac 150
Isaac 50 100
Christian
Gillivray 50
Gillivray 50

John Knight
Andrew Whelan
Thos Monaghan 50
" " 50
Mrs. Lawrence Bushey 50
Hrs. of John Knight 50
Daniel McCormack 50
John Longtipee 71
Mrs. McCormack 20
NEW ZEALAND
Jno. Whelan 50
Hrs. of Jno. Knight 50
" " " 25
S. Burke 25
T. Conway 50
O McCabe 50
Peter McCormack 50
Spr.
McCormack 53½
60
nagan

Jno. C. McPhee 50
Hrs. of John Knight 50

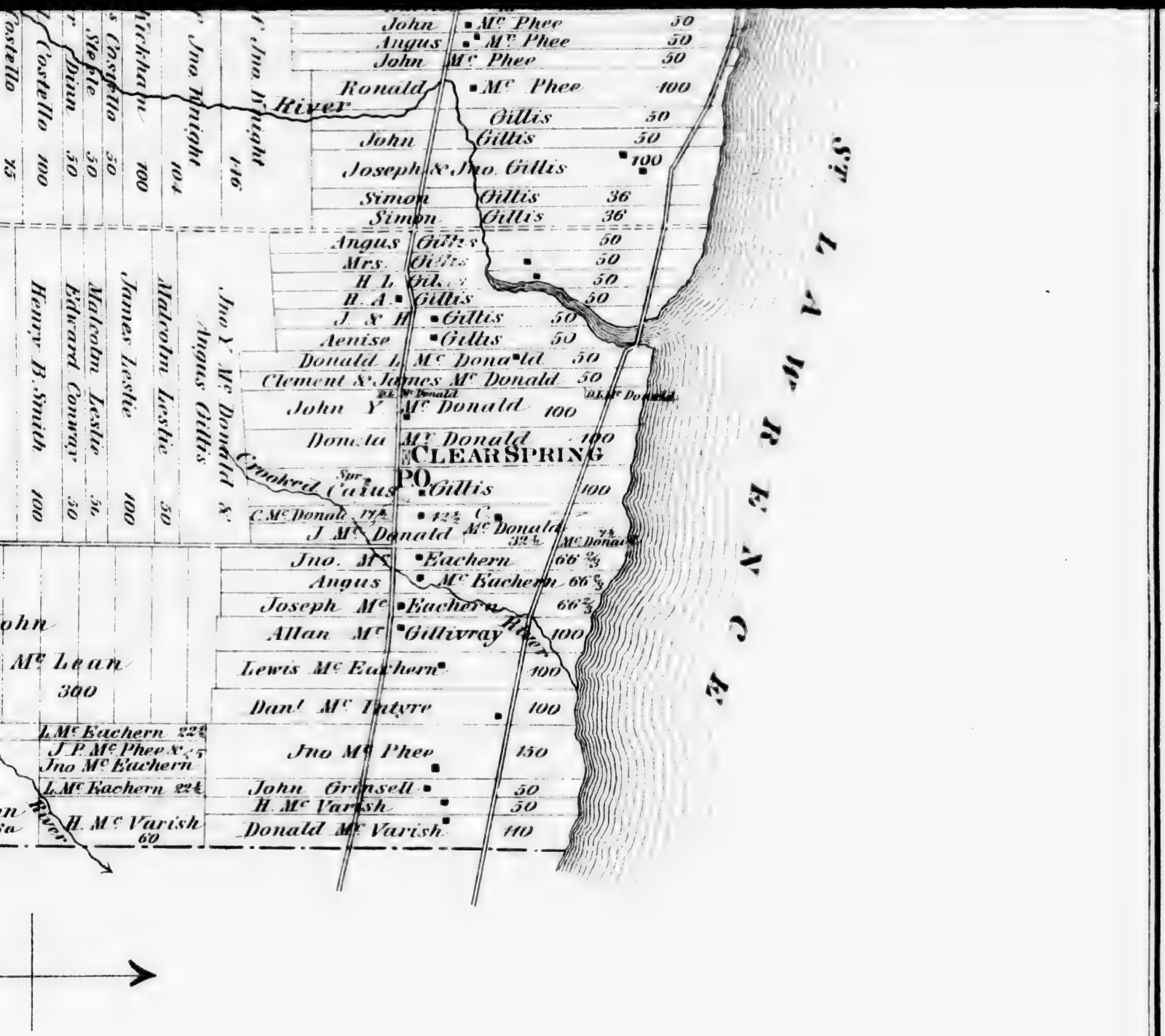
John Mc Phee 50
Angus Mc Phee 50
John Mc Phee 50
Ronald Mc Phee 100
River
Gillis 50
John Gillis 50
Joseph & Jno. Gillis 100
Simon Gillis 36
Simon Gillis 36
Angus Gillis 50
Mrs. Gillis 50
H. L. Gillis 50
H. A. Gillis 50
J. & H. Gillis 50
Aenise Gillis 50
Donald L. Mc Donald 50
Clement & James Mc Donald 50
John Y. Mc Donald 100
Donald Mc Donald 100
CLEAR SPRING P.O.
Crooked Spr.
Carus Gillis 100
C. Mc Donald 17½
12½ C.
J. Mc Donald 32½
Mc Donald 7½
Jno. Mc Eachern 66⅔
Angus Mc Eachern 66⅔
Joseph Mc Eachern 66⅔
Allan Mc Gillivray 100
Lewis Mc Eachern 100
Dan'l Mc Intyre 100
Jno Mc Phee 150
John Grinsell 50
H. Mc Varish 50
Donald Mc Varish 110
Mickham 100
Costello 50
Steele 50
Dinn 50
Costello 100
Jno. Wright 104
Jno. Wright 146
Costello 25
James Leslie 100
Malcolm Leslie 50
Malcolm Leslie 50
Edward Conway 50
Henry B. Smith 100
Jno Y. Mc Donald & Angus Gillis
John Mc Lean 300
L. Mc Eachern 22½
J. P. Mc Phee & Jno Mc Eachern
L. Mc Eachern 22½
H. Mc Varish 60
River
ST. LAWRENCE

ST. ANN'S CHURCH, HOPE RIVER, LOT 22, P. E. I.

FARM RES. OF ELISHA C. LE PAGE, SOUTH RUSTICO, LOT 24, P. E. I.

FARM RES. OF FRED^K & WILLIAM WARREN, NORTH RIVER, LOT 32, P. E.

"GLENCORSE"—SUMMER RESORT—RES. OF JOHN C. LEITCH, STANHOPE, LOT 34, P. E. I.

"GROVE COTTAGE" FARM RES. OF JOHN McQUARRIE, HAMPTON, LOT 2[illegible]

PLAN OF LOT
THIRTY NINE
KINGS CO.

P. E. I.

Scale 50 Chains to One Inch

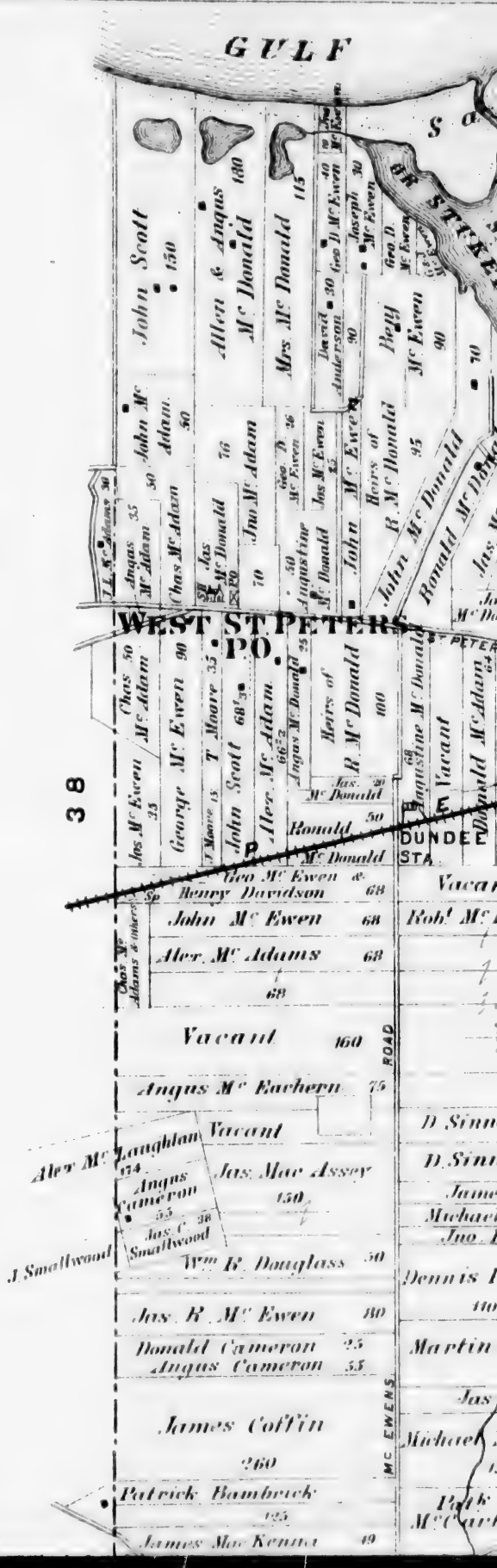

GULF OF ST. LAWRENCE
Sandy Beach
Light House
Sand Hill
ST. PETERS BAY
ST. PETERS OR STUKELY LAKE
ST PETERS HARBOUR
ST PETERS P.O.
MT MARY
MORRELL P.O.
MORRELL STA
LOT 40 STA
DUNDEE STA
P. E. I. R. R.
MORRELL RIVER
MORRELL REAR
Brittian Cr.
Findley Cr.
40
39
1164
ST. PETERS ROAD
McEWENS ROAD
SETTLEMENT ROAD
WEST MORRELL ROAD
40 ROAD

J. Smallwood
Wm B. Douglass 50
Jas. R. Mc Ewen 80
Donald Cameron 25
Angus Cameron 55
James Coffin
260
Patrick Bambrick
125
James Mac Kenna 49
Jno. Mac Kenna 52
Jas. Mac Donald 95
Mc EWEN
Charles Maguire
100
Pat. Connolly
81
Bernard Connolly
100
William Jardine 100
Mc Donald & Mc Dougald 100
W. Jardine 50
John Jardine 150
Mc Donald & Mc Dougald 201
LOT
Lawrence Byrne
Jas. Mc Assey 66 3/4
Peter Byrne 99
Peter Byrne 99
Patrick Curran 107
49
Jno. Mc Clellan 50
Thomas Kenny 99
James Mc Guire 66
John Duffy 99
Jas. P. Duffy 48
Peter Duffy 150
BYRNE ROAD
Bernard Gillan
197
Henry Mooney
150
Wm McCullagh
89
37
LOT 51

39
MORRELL REAR
BANGOR
LOT
52
51
Indian Reserve
Dennis Phelan
Clement Sinnott
Martin Sinnott
Jas. Walsh
Michael Mallally
Patk McCarthy
Patk Walsh
Jas. Mallally
Daniel Sinnott
Jno. McGuire
R.C.C. Property
Henry Davidson
Jas. Phelan
Joseph Murphy
Thos. Dunn
Jno. Donovan
Patk Donovan
Michael Murphy
D. McCarthy
Patk Donovan
Wm. Dreeland
Sp John Walsh
Mrs. Marher Byrne
Hugh Jennings
Patk Clackin
William Kenney
Thomas Kenny
Patk O'Brien
Walsh
Jas. Duffy
Francis Keenan
Wm. McCallagh
Peter Donnolly
Jas. Goodfellow
Jno. Trainor
John O'Brien
Jas. Goodfellow
Jas. Linn
Vacant
Peter O'Brien
Mary O'Brien
Jas. Byrne
Vacant
Wm. Sinnott
Miss Sinnott
Thos. Keefe
Daniel McCarthy
Wm. Dunphy
Michael Fitzgerald
Jno. Dunphy
Chas. McCarthy
Chas. McCarthy
P. Sinnott
Jno. McGuire
Jno. Murphy
Michael Murphy
M. & J. Hughes
Jno. McDougall
Jno. McGregor
Jno. Ladner
H. Robins
Wm. Compton
Geo. Webster
Owen Connolly
Geo. Robins
Dennis Hogan
Jas. Robins
Geo. Compton
Jno. Compton
Chas. Hooper
Malcolm McLean
Rodk McKenzie
Donald Murchison
Donald McKinnon
Murdoch McLean
Daniel McLean
Vacant
Patk Mooney
Robt. Mooney
William Field
Charles Maguire
Patk Connolly
Bernard Connolly
William Lardine
McDonald & McDougald
W. Lardine
McEwens
Byrne Rd
Bangor Road
Sinnott
Lawrence
Mac Donald Rd
Morrell Rd
Settlement
Lot



IMAGE EVALUATION
TEST TARGET (MT-3)

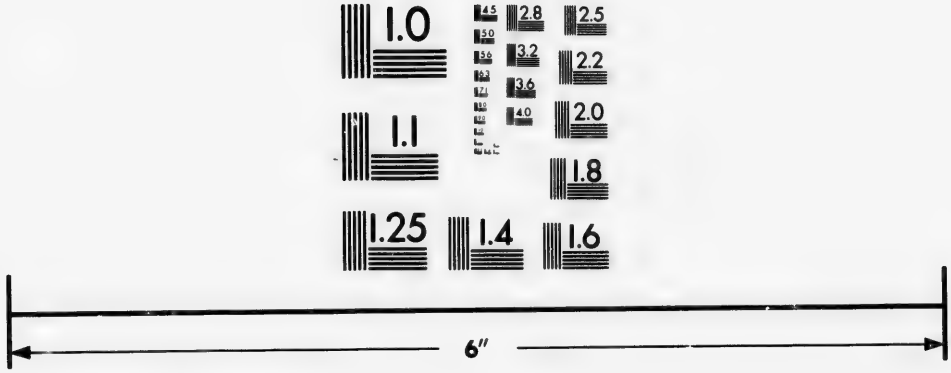

Photographic
Sciences
Corporation

23 WEST MAIN STREET
WEBSTER, N.Y. 14580
(716) 872-4503

2.8
3.2
3.6
4.0
2.5
2.2
2.0
1.8
1.6
1.0
1.1
1.2
2.8
3.2

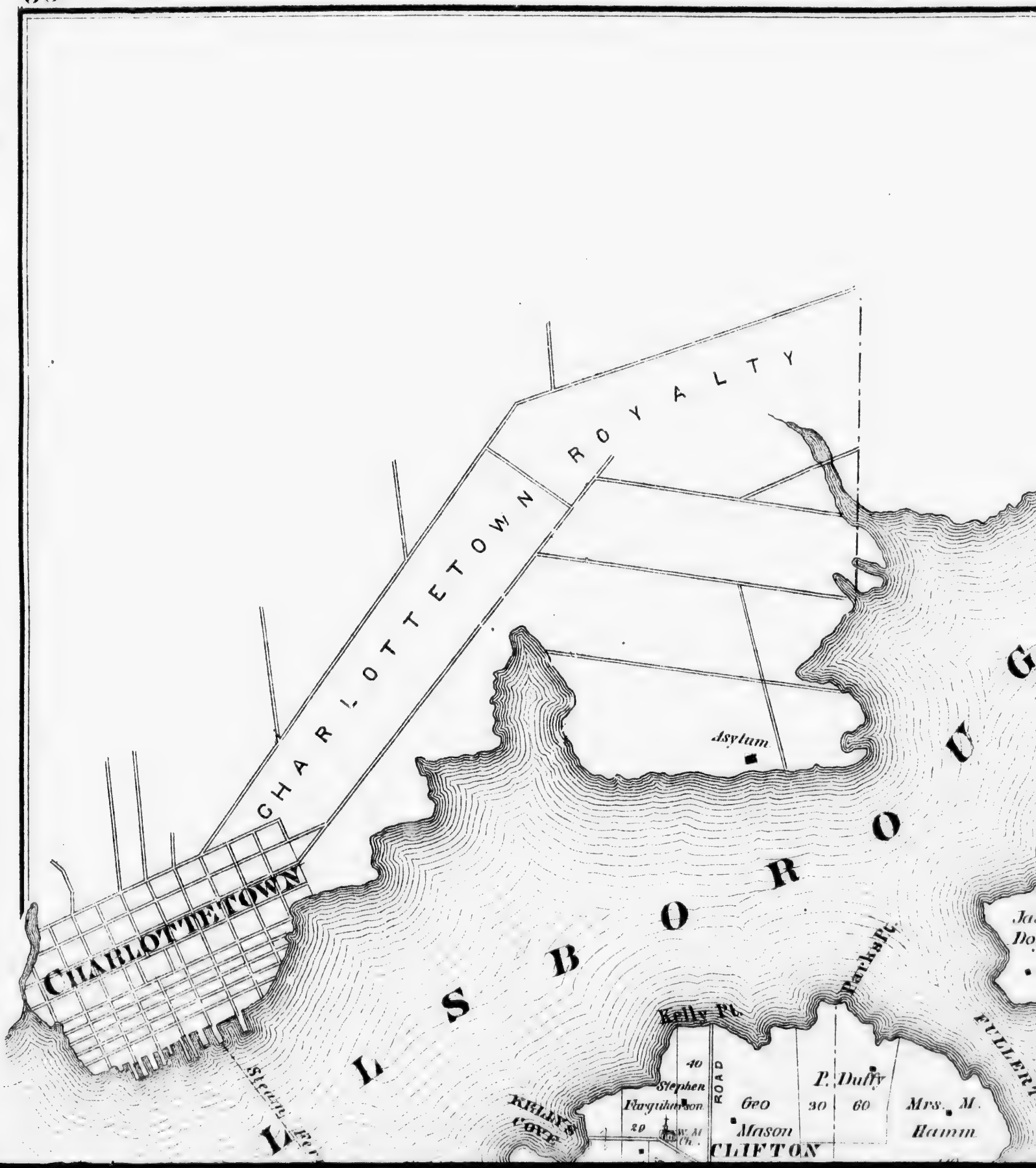
CHARLOTTETOWN ROYALTY
CHARLOTTETOWN
Asylum
Kelly Pt.
Parkes Pt.
FULLERT
KIRLEY'S COVE
Stephen Fergusson
40
20
ROAD
Geo Mason
P. Duffy
30
60
Mrs. M. Hamm
CLIFTON

O U G H
R I V E R
Parks Pt.
Mrs. M. Hamm
60
FULLERTON
Jas. Doyle
80
Jno Carry
84
Alex Curry
90
Donald Munro
84
Jno Boyce
100
Val Boyce
90
Wm Alum
104
Jno Mutch
50
JOHNSON
Jno Mutch
65
FULLERTON
MERMAID FARM
P.O.
Jas Hughinson
Jno Fletcher
Jas Hughinson
100
Jas Hughinson
100
Jas Hughinson
100
Wm Needham
66 1/2
Jas Mc Leod
86
Jno Smallwood
99
Hector Mc. Swain
135
55
Angus Mc Eachern
82
Alex Mc Eachern
83
Duncan Mc Eachern
70
Ewen Mc Eachern
117
Chas. Mc Donald
50
B Mc Kenna
30
Power
82
Power
82
73
Wm Mc Donald
66
POND
DEAN COVE
WALKERS COVE
Mc Leod Pt.
COMMISSIONERS
OLD LINE
LINE
N. 1764
W.

PLAN OF LOT
FORTY EIGHT
QUEENS CO.

P. E. I.

Scale 40 Chains to One Inch

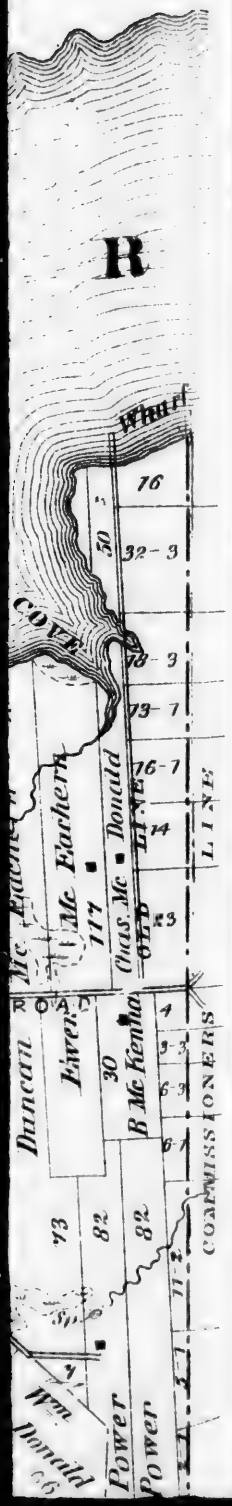

LOT 35

Bit.

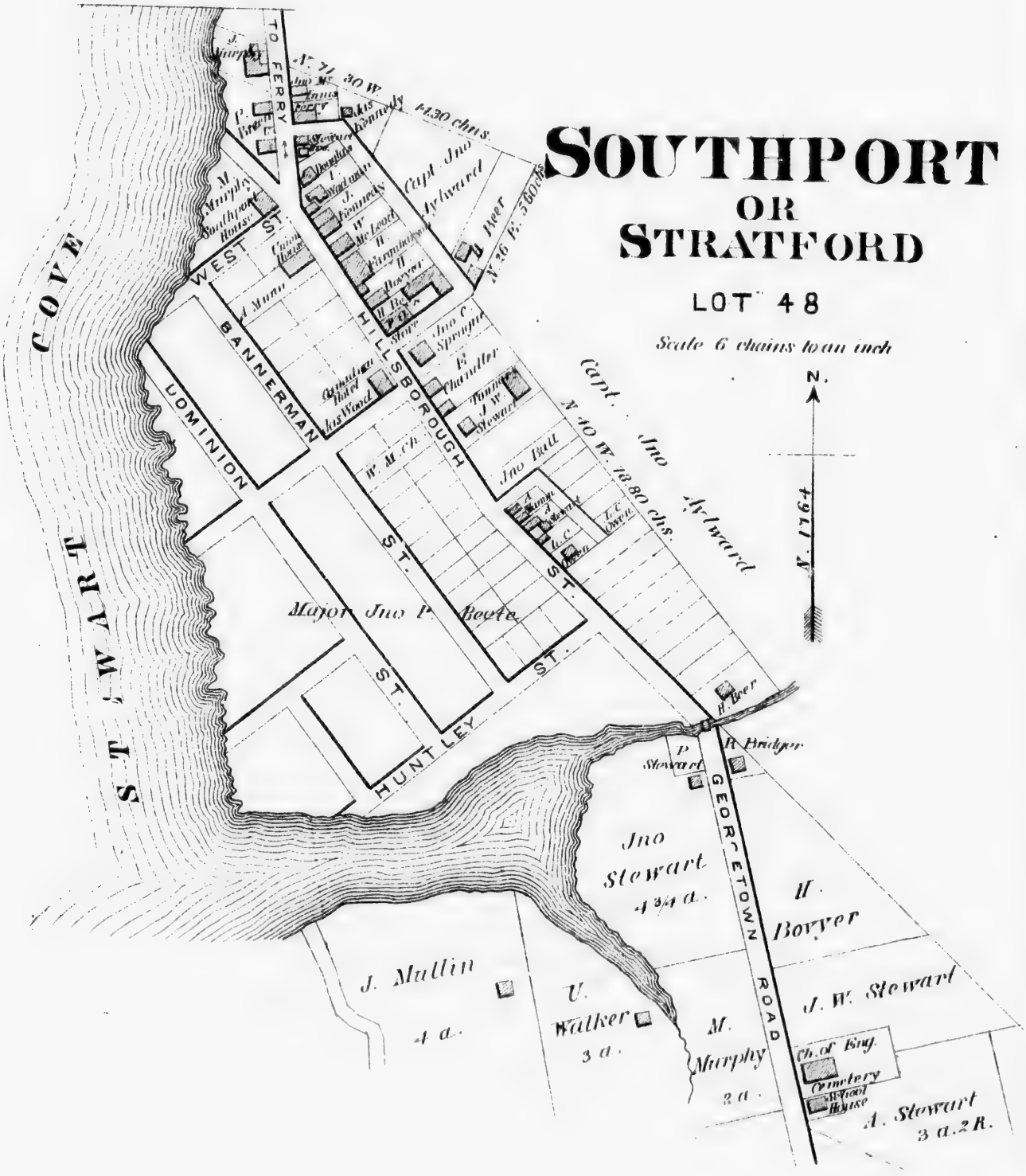
SOUTHPORT
OR
STRATFORD
LOT 48
Scale 6 chains to an inch
N.
N. 17½ W.
COVE
ST. STEWART
TO FERRY
WEST ST.
BANNERMAN
DOMINION
HILLSBOROUGH ST.
HUNTLEY ST.
GEORGETOWN ROAD
Capt. Jno Aylward
N. 40 W. 18.80 chs.
Major Jno P. Beete
Jno Stewart 4 3/4 a.
H. Boyer
J. Mullin 4 a.
U. Walker 3 a.
M. Murphy 3 a.
J. W. Steward
A. Stewart 3 a. 2 R.
Ch. of Eng.
Cemetery
R. Bridger
LOT 36

CHARLOTTETOWN
HILLSBOROUGH
Steam Ferry
Kelly Pt.
KELLY'S COVE
Stephen Fergusson
W. M. Ch.
Geo Mason
P. Duffy
Mrs. M. Hamin
CLIFTON
Alex Bowyer
Jno Bowyer
BUNBERRY
BUNBERRY ROAD
Shingle Mill
Brook
Machin Pt.
BEACH
Wm Mutch
SOUTHPORT
Jno Beeler
Capt. Jno Aylward
Wm. Mutch
Albert Kelley
Wm Fergusson
Henry Fergusson
Fred Poole
Geo Mason
Wm Fergusson
Robt. Bowyer Jr.
Jno Bowyer
Alex Bowyer
Rose Bank Pt.
STEWART COVE
ROSEBANK FARM
Robt. Stewart
GLEN STEWART
Wm Burke Est.
H. Beer
Battery Pt.
STRALFORD
MONTROSE
Robt. Stewart
J. B. Stewart
Brick Kiln
Major
Jno P. Beete
Peter Flood
Martin Flood
Jno Mc. Callum
Jno Stewart
CROSS ROADS
Jno Flood
Bap. Church
OLD GEORGETOWN ROAD
Alex Stewart
Jno & Thos. Cardiff
Chas. Stewart
STRAWBERRY HILL
Wm Dockendorf
Jno Stewart
Geo Mason
Jno Mackieson
Wm Keenan
Neil Stewart
Wm. Welsh
Duncan Stewart
KEPPOCH
Daniel Kennedy
Marine Hospital
Admiral Bayfield
Peter Stewart
P. Haszard
L. Mc. Neill
Trout Pt.
R. Mc. Innis
Chas. J. Haszard
Mc Rae
Geo Mason
Jno Dewar
Sam'l Mc Rae
Dan'l Mc Rae
Dan'l
Ferguson
Jos. Mc Innis
Jno Gulliver
Jno Mc Innis
R. Bourke
Lobster Pt.

MERMAID FARM
P.O.
FULLERTON CREEK
POND
MT. HERBERT
NEWTON ROAD
GEORGETOWN
GEORGETOWN ROAD
COMMISSIONERS LINE
OLD LINE
JOHNSON
BALTIC
STEWARTS
FOXS
Shingle Mill
Brook
Doyle
P. Duffy
Mrs. M. Hamm
Jno Mutch
Alex Bovyer
Jno Bovyer
Stephen Bovyer
Robt. Bovyer Jr.
Jno Bovyer
Boyce
Munn
Jno Fletcher
Jas. Farquharson
Farquharson
Wm. Mc Donald
Francis Mutch
James Mutch Sr.
Chris Mc. Lean
Dan'l Mc. Lean
Jas. Mutch Jr.
Neil Mc Eachern
Martin Power
Jno Power
Albert Mutch
Farquharson
Jones Jr.
Kennedy
Curry
Wood
Smallwood
Duncan Mc. Callum
Rt Stewart
Chas. Stewart
Duncan Mc Gregor
Geo Cooke
Jno Forbes
Jno Driscoll
Jno Morrisey
Peter Stewart
Daniel Forbes
Geo Mason
Jno Dewar
Dan'l Mc Rae
Saml. Mc Rae
Dan'l Ferguson
Alex Mc Gregor
Jno Mc Gregor
Jno Mc. Gregor
Jno Farquharson
Geo Farquharson
D. Mc. Leod
Wm. Mc Kenzie Sr.
Wm. Pippy
Benj Stewart
Jno Stewart
Jno Monaghan
Cath. Morrissey
Tobias Cady
Pat Cady
S. Mc. Eachern
Jas. Wood
Plumdon
Robt. Jones Sr.
Jno Wood
Wm. Chandler
Leonard Wood
Martin Myers
Robt.
Chas.
Arch
Jno Driscoll
Jos.
Mc Innis
Jno Gullin
R. Bourke
Jas. Judson
H. Mc Kinnon
Rich Burhoe
Thos Wood
B. Wood
Jno Wood
Mc Lennan
Wm. Wood
Jno Carver
Cousins
J. Matheson
Jas Wood
R. Mc Millan
Jas. Jones
Geo Jones
Wm. Jones
Alex Moore
Alex Smith
Saml. Carver
L. Wood
L
T

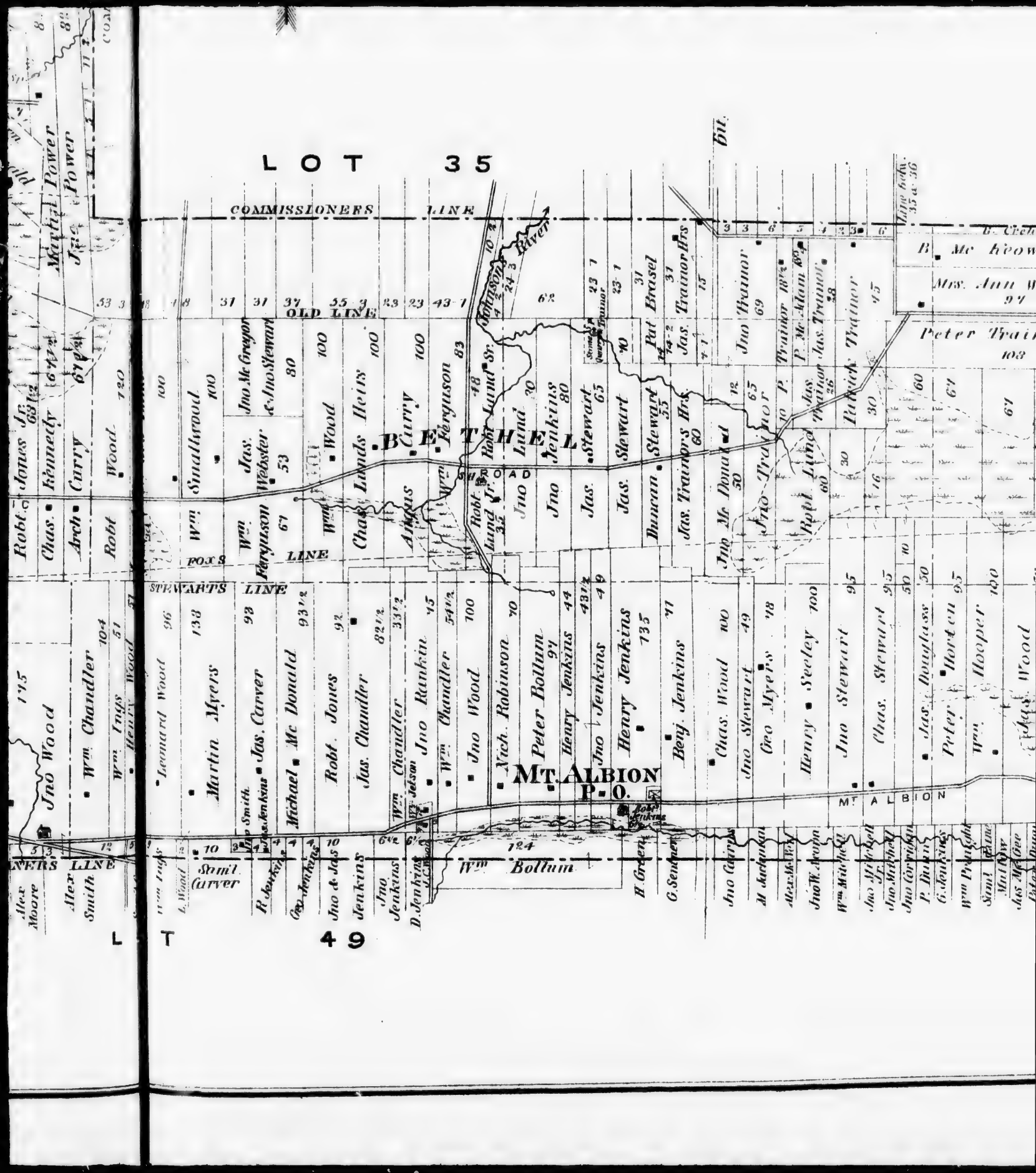
LOT 35
COMMISSIONERS LINE
OLD LINE
FOX'S LINE
STEWARTS LINE
BETHEL
MT. ALBION
P. O.
MT ALBION
Robt. Jones
Chas. Kennedy
Arch. Carry
Robt. Wood
Smallwood
Jas. Webster
Jno. McGregor
Jno. Stewart
Wm. Ferguson
Chas. Linds Heirs
Carry
Ferguson
Robt. Lund Sr.
Jno. Lund
Jno. Jenkins
Jas. Stewart
Jas. Stewart
Duncan Stewart
Jas. Trainor's Hrs.
Pat Brasel
Jas. Trainor Hrs.
Jno. Trainor
Jas. Trainor
Patrick Trainor
Jno. Wood
Leonard Wood
Martin Myers
Jas. Carver
Michael Mc Donald
Robt. Jones
Jas. Chandler
Wm. Chandler
Jno. Rankin
Jno. Wood
Nich. Robinson
Peter Bollum
Henry Jenkins
Jno. Jenkins
Henry Jenkins
Benj. Jenkins
Chas. Wood
Jno. Stewart
Geo. Myers
Henry Seeley
Jno. Stewart
Chas. Stewart
Jas. Douglass
Peter Horton
Wm. Hooper
Jas. Wood
Wm. Bollum
Jno. Wood
Wm. Inges
Henry Wood
Alex. Moore
Alex. Smith
Stml. Carver
R. Jenkins
Geo. Jenkins
Jno. & Jas. Jenkins
Jno. Jenkins
D. Jenkins
Wm. Chandler
Wm. Jenkins
Robt. Jenkins
H. Green
G. Sendner
Jno. Carrys
M. Mitchell
Jno. Mitchell
Jno. Corrigan
P. Dugan
G. Jenkins
Wm. Pennington
Stml. Kline
Mill Dyr
Jas. McGee
Peter Dunn
Jno. Mitchell Jr.
Jno. Mitchell
Jno. Corrigan
P. Dugan
G. Jenkins
Wm. Pennington
Stml. Kline
Mill Dyr
Jas. McGee
Peter Dunn
Mrs. Ann W.
Peter Trai
B. Mc Keow
Jno. Wood
Wm. Inges
Henry Wood
Wm. Chandler
Jas. Smith
Jas. Jenkins
Michael Mc Donald
Robt. Jones
Jas. Chandler
Wm. Chandler
Jno. Jenkins
Jno. Wood
Nich. Robinson
Peter Bollum
Henry Jenkins
Jno. Jenkins
Henry Jenkins
Benj. Jenkins
Chas. Wood
Jno. Stewart
Geo. Myers
Henry Seeley
Jno. Stewart
Chas. Stewart
Jas. Douglass
Peter Horton
Wm. Hooper
Jas. Wood
Wm. Bollum
Jno. Wood
Wm. Inges
Henry Wood
Alex. Moore
Alex. Smith
Stml. Carver
R. Jenkins
Geo. Jenkins
Jno. & Jas. Jenkins
Jno. Jenkins
D. Jenkins
Wm. Chandler
Wm. Jenkins
Robt. Jenkins
H. Green
G. Sendner
Jno. Carrys
M. Mitchell
Jno. Mitchell
Jno. Corrigan
P. Dugan
G. Jenkins
Wm. Pennington
Stml. Kline
Mill Dyr
Jas. McGee
Peter Dunn
LOT 49

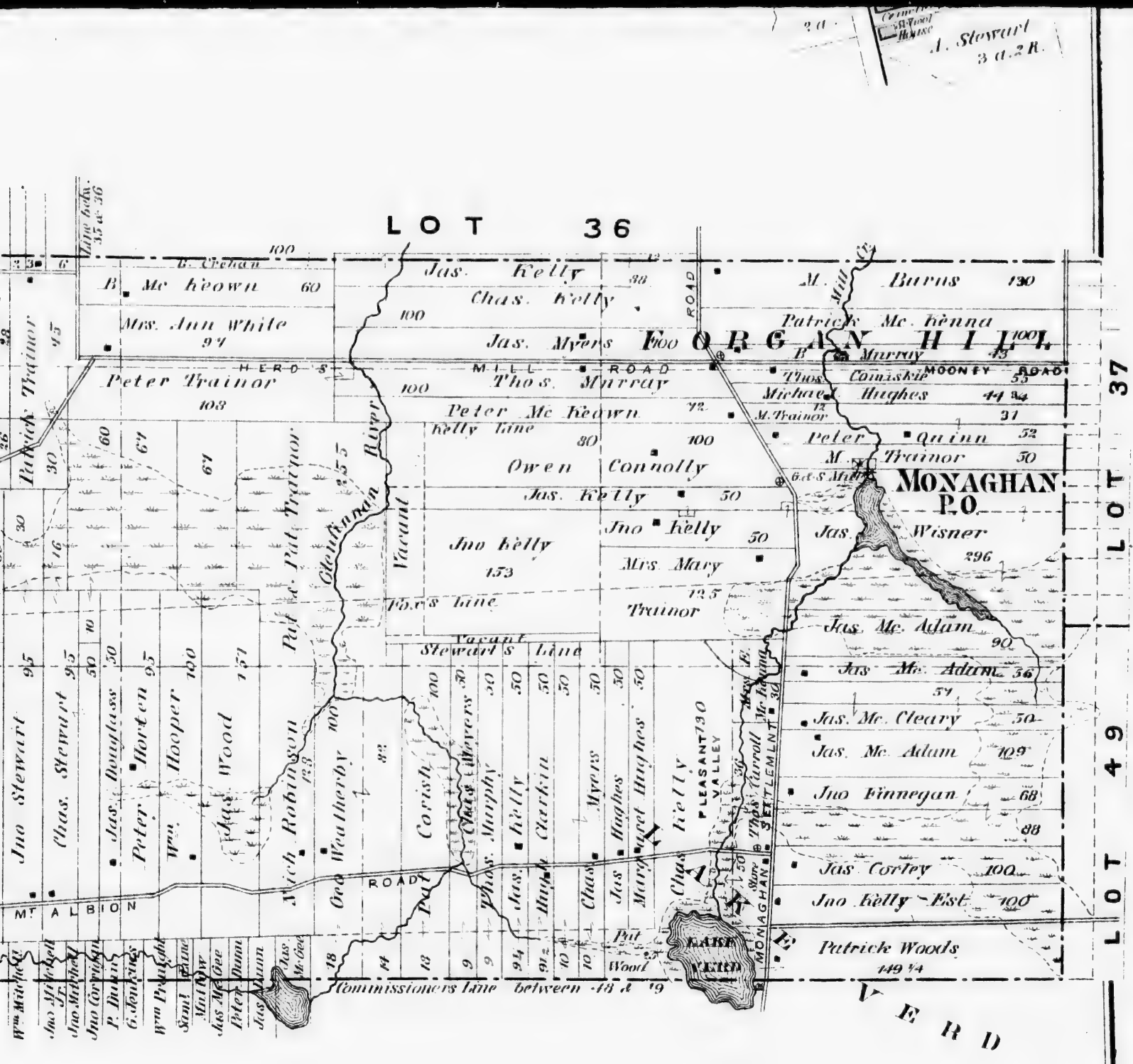
LOT 36
LOT 37
LOT 49
ORGAN HILL
MONAGHAN P.O.
MILL ROAD
HERD'S
MOONEY ROAD
MT. ALBION ROAD
Commissioners Line between 48 & 49
Stewart's Line
Kelly Line
Vacant
Glenkinnan River
Mill Cr.
PLEASANT VALLEY
SETTLEMENT
LAKE LITH
Jas. Kelly
Chas. Kelly
Jas. Myers
Thos. Murray
Peter Mc Keown
Owen Connolly
Jas. Kelly
Jno Kelly
Mrs. Mary Trainor
Jno Kelly
Mrs. Ann White
Peter Trainor
Patrick Trainor
Jno Stewart
Chas. Stewart
Jas. Douglass
Peter Horton
Wm. Hooper
Jas. Wood
Mich. Robinson
Geo Weatherby
Corish
Chas. Weavers
Thos. Murphy
Jas. Kelly
Hugh Clarkin
Chas. Myers
Jas. Hughes
Margaret Hughes
Chas. Kelly
Pat Wood
Pat & Pat Trainor
M. Burns
Patrick Mc Kenna
B. Murray
Thos. Connolly
Michael Hughes
M. Trainor
Peter Quinn
M. Trainor
Jas. Wisner
Jas. Mc Adam
Jas. Mc Adam
Jas. Mc Cleary
Jas. Mc Adam
Jno Finnegan
Jas. Corley
Jno Kelly Est.
Patrick Woods
Thos. Carroll
Mrs. E. Mc Kenna
Mrs. Stuart
Chas. Mc Gee
Peter Dunn
Jas. Dunn
Chas. Mc Gee
Jas. Mc Adam
Mat Dyr
Saml. Kline
Wm. Prendergast
Jno Corrigan
P. Dunn
G. Menzies
Jno Mitchell
Jno Mitchell Jr.
Wm. Mitchell

PLAN OF LOT FORTY KINGS CO.

P. E. I.

Scale 50 Chains to One Inch

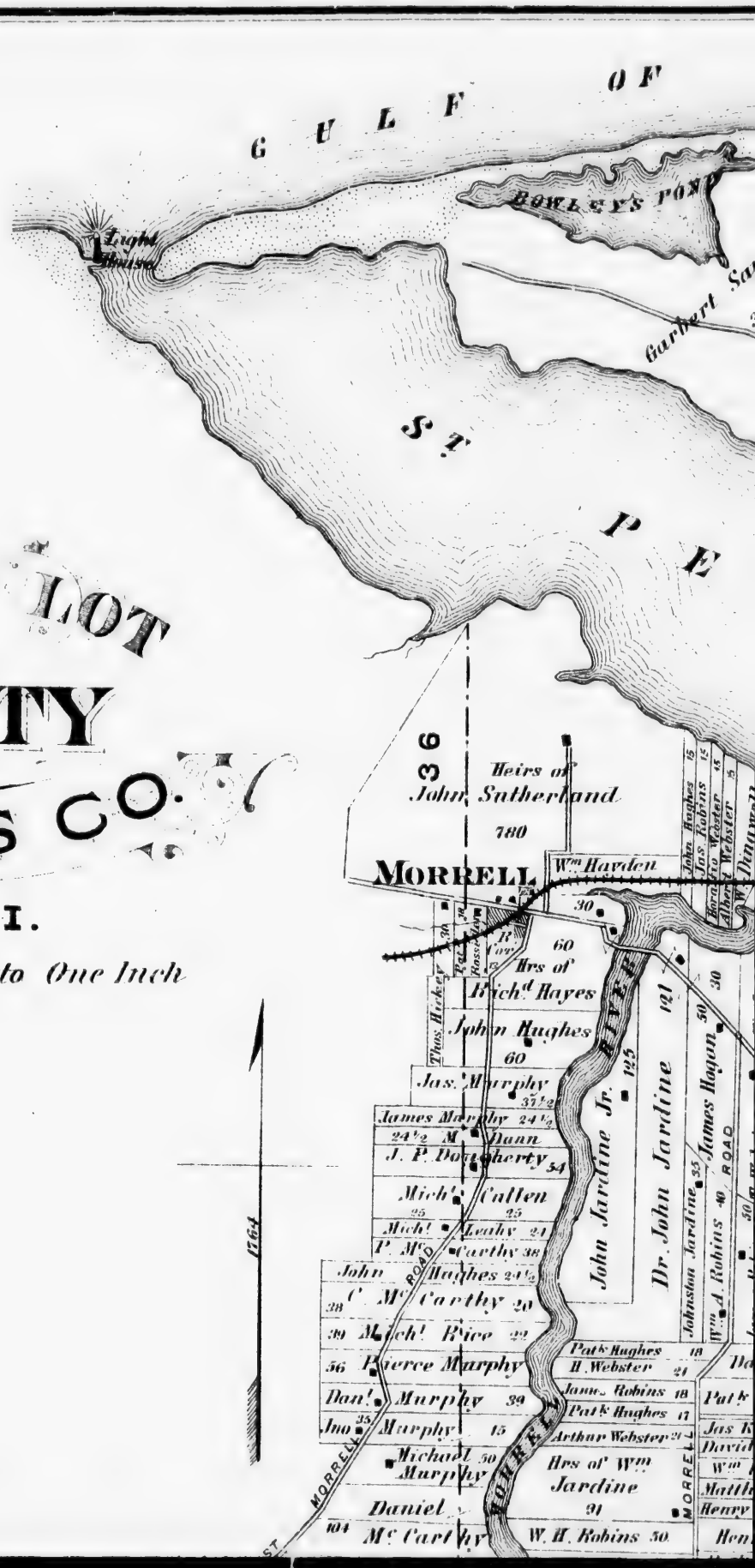

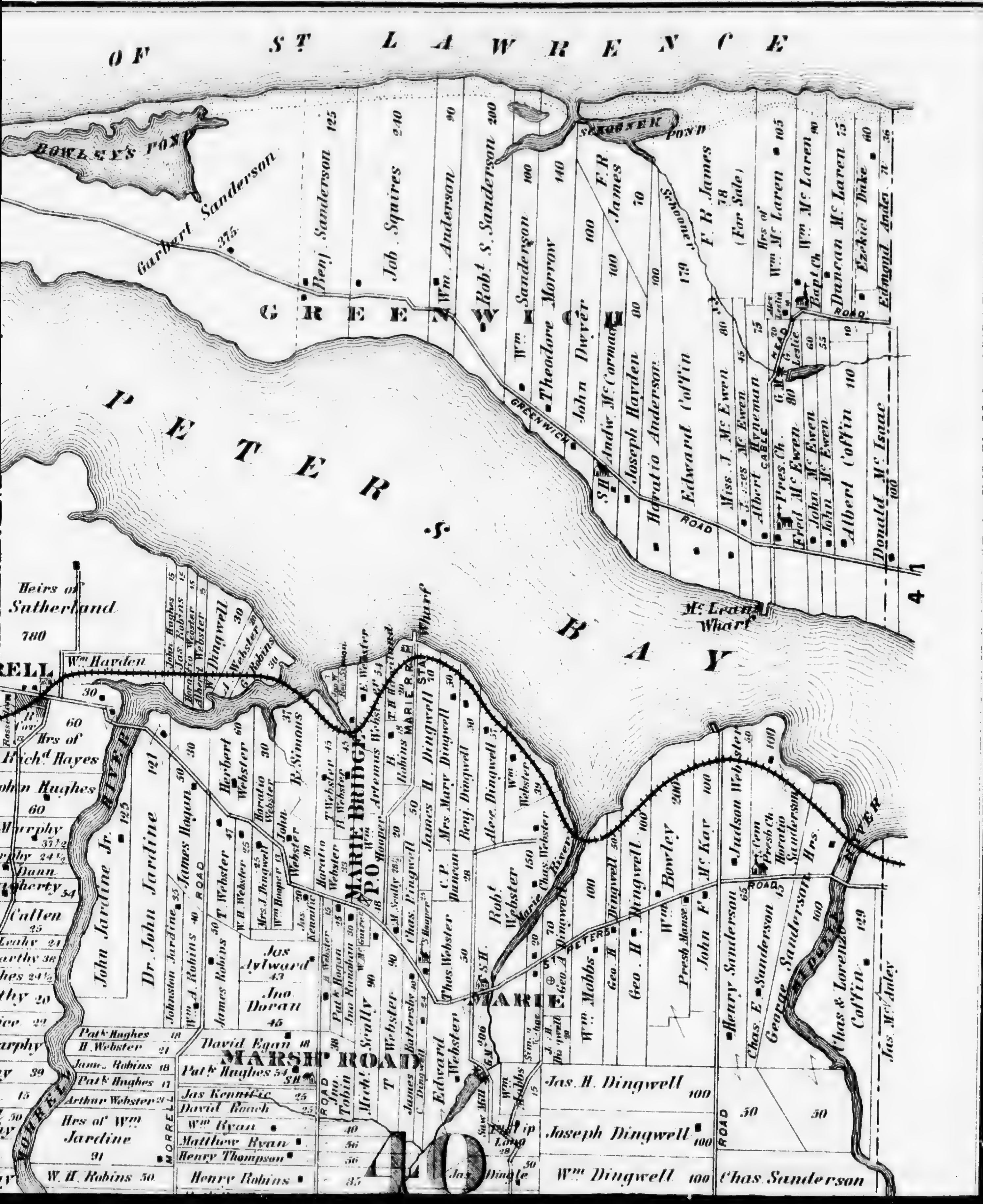
OF ST LAWRENCE
BOWLEY'S POND
SCHOONER POND
GREENWICH
ST PETER'S BAY
Garbert Sanderson 375
Benj Sanderson 125
Job Squires 240
Wm. Anderson 90
Robt. S. Sanderson 200
Wm. Sanderson 100
Theodore Morrow 140
John Dwyer 100
F.R. James 70
Andw. McCormack 100
Joseph Hayden 100
Horatio Anderson 100
Edward Coffin 170
F.R. James 78 (For Sale)
Miss J. McEwen
Albert Hyneman
Hrs of Wm. McLaren
Wm. McLaren
Duncan McLaren
Ezekiel Duke
Edmund Andeo
Fred McEwen
John McEwen
Albert Coffin 110
Donald McIsaac 100
McLean's Wharf
GREENWICH ROAD
Heirs of Sutherland 780
Wm. Hayden
John Hughes
Jas Robins
Jno Webster
Albert Webster
W. Dingwell 30
Hrs of Richd. Hayes
John Hughes 60
Murphy
Dann
Daugherty 54
Cullen 25
Leahy 21
Hughes
Pat. Hughes 18
H. Webster 21
James Robins 18
Pat. Hughes 17
Arthur Webster
Hrs of Wm. Jardine 91
W. H. Robins 50
John Jardine Jr. 125
Dr. John Jardine 121
Johnston Jardine
James Hogan
Wm. A. Robins
James Robins
T. Webster 47
Herbert Webster 60
Horatio Webster 30
John Webster
B. Simons
Jas. Aylward 43
Jno. Doran 45
David Egan
MARSH ROAD
Pat. Hughes 54
Jas. Kennific 25
David Roach 25
Wm. Ryan
Matthew Ryan
Henry Thompson
Henry Robins
MARIE BRIDGE P.O.
Artemus Webster
James H. Dingwell
Mrs. Mary Dingwell
Benj. Dingwell
Alex Dingwell
Wm. Webster
Robt. Webster
Marie River
Thos. Webster
Edward Webster
Jno. Tobin
Michl. Scully
T. Webster
James Battersby
MARIE
ST PETERS ROAD
Wm. Mabbs
Geo. H. Dingwell
Wm. Bowley 200
John F. McKay 100
Judson Webster
Presb. Manse
Henry Sanderson
Chas. E. Sanderson
George Sanderson
Horatio Sanderson
Chas & Lorenzo Coffin 129
Jas. McAnley
MIDGELL RIVER
Jas. H. Dingwell 100
Joseph Dingwell 100
Wm. Dingwell 100
Chas. Sanderson
Saw Mill
Jas. Dingle
41

40

WEST MORRELL ROAD
EAST MORRELL ROAD
McDONALD ROAD
BANGOR
LOT
P. McCarthy 38
John Hughes 24½
C. McCarthy 20
38
39 Mich! Ryan 22
56 Pierce Murphy
Dan! Murphy 39
Jno Murphy 15
35
Michael Murphy 50
Daniel McCarthy 104
Thos. Keefe 30
Saw Mill
M. & J. Hughes 150
Pat^k Hughes 18
H. Webster 21
James Robins 18
Pat^k Hughes 17
Arthur Webster 21
Hrs of Wm Jardine 91
W. H. Robins 50
Arthur Webster 87
George McDougall 50
Herbert Webster 40
John McDougall 106
John McGregor 106
John Ladner 154
F. Sterns 33
W. Compton 31
Geo. Webster 40
Henry Robins 100
John Hughes 66½
Owen Connolly 120
Wm Jardine 100
Wm Robins 100
22 Geo. Robins 50
26 John Hogan 50
Jas. Robins 29
Jno. Compton 50
75 George Compton 100
44 John Compton 50
Alfred Jardine 76½
John Martin 250
BANGOR Vacant
Francis Quinn 100
Pat^k Loughlin 50
Allan McDonald 50
John Collins 100
Pat^k Ronahan 25

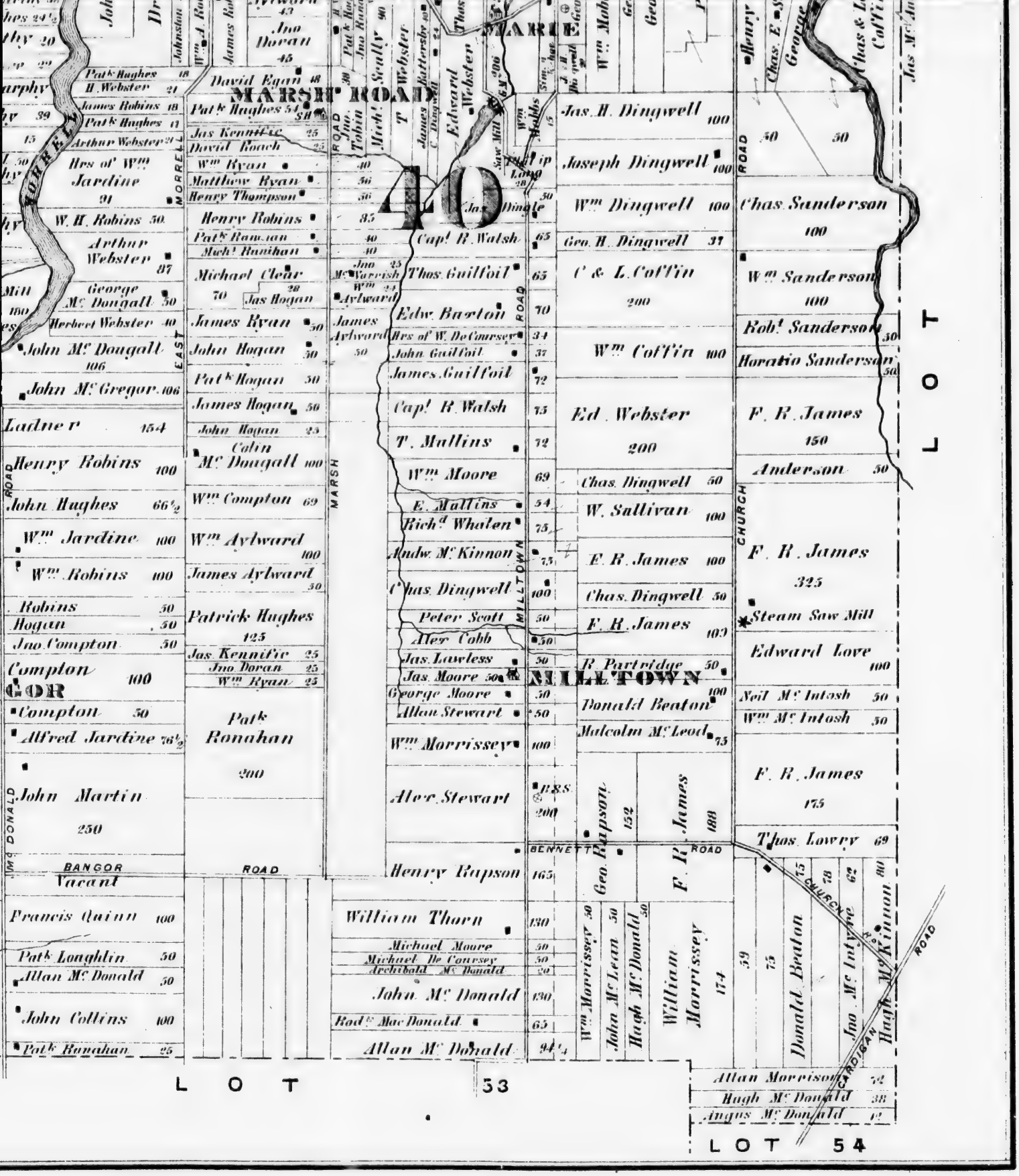
MARSH ROAD
MILLTOWN
BANGOR ROAD
BENNETT ROAD
CHURCH ROAD
CARDIGAN ROAD
MORRELL
EAST
MARSH
MILLTOWN
McDONALD
LOT 53
LOT 54
LOT
Jas. H. Dingwell 100
Joseph Dingwell 100
Wm Dingwell 100
Geo. H. Dingwell 31
C & L. Coffin 200
Wm Coffin 100
Ed. Webster 200
Chas. Dingwell 50
W. Sullivan 100
E. R. James 100
Chas. Dingwell 50
F. R. James 103
R. Partridge 50
Donald Beaton 100
Malcolm McLeod 75
F. R. James 188
Geo. Rapson 152
Wm Morrissey 50
John McLean 50
Hugh McDonald 50
William Morrissey 174
Chas. Sanderson 100
Wm Sanderson 100
Robt Sanderson 50
Horatio Sanderson 50
F. R. James 150
Anderson 50
F. R. James 325
Steam Saw Mill
Edward Love 100
Neil McIntosh 50
Wm McIntosh 50
F. R. James 175
Thos. Lowry 69
Donald Beaton
Jno. McIntyre
Hugh McKinnon
Allan Morrison 72
Hugh McDonald 38
Angus McDonald 12
Pat'k Hughes 18
H. Webster 21
James Robins 18
Pat'k Hughes 17
Arthur Webster 21
Hrs of Wm Jardine 91
W. H. Robins 50
Arthur Webster 87
George McDougall 50
Herbert Webster 40
John McDougall 106
John McGregor 106
Ladner 154
Henry Robins 100
John Hughes 66½
Wm Jardine 100
Wm Robins 100
Robins 50
Hogan 50
Jno Compton 50
Compton 100
Compton 50
Alfred Jardine 76½
John Martin 250
Vacant
Francis Quinn 100
Pat'k Loughlin 50
Allan McDonald 50
John Collins 100
Pat'k Ranahan 25
David Egan 48
Pat'k Hughes 54
Jas Kennific 25
David Roach 25
Wm Ryan
Matthew Ryan
Henry Thompson
Henry Robins 85
Pat'k Ranahan 40
Mich'l Ranihan 40
Michael Clear 70
Jas Hogan 28
James Ryan 50
John Hogan 50
Pat'k Hogan 50
James Hogan 50
John Hogan 25
Colin McDougall 100
Wm Compton 69
Wm Aylward 100
James Aylward 50
Patrick Hughes 125
Jas Kennific 25
Jno Doran 25
Wm Ryan 25
Pat'k Ranahan 200
Aylward 43
Jno Doran 45
Jno Tobin 40
Mich'l Scally 56
Jno Varrish 36
Wm Aylward 36
James Aylward 50
Thos. Webster
James Batterby
C. Dingwell
Edward Webster
Wm Robbs 15
Thos. Dingle 50
Cap't R. Walsh 65
Thos. Guilfoil 65
Edw. Barton 70
Hrs of W. De Courcey 34
John Guilfoil 37
James Guilfoil 72
Cap't R. Walsh 75
T. Mullins 72
Wm Moore 69
E. Mullins 54
Rich'd Whalen 75
Andw. McKinnon 75
Chas. Dingwell 100
Peter Scott 50
Alex Cobb 50
Jas. Lawless 50
Jas. Moore 50
George Moore 50
Allan Stewart 50
Wm Morrissey 100
Alex. Stewart 200
Henry Rapson 165
William Thorn 130
Michael Moore 50
Michael De Courcey 50
Archibald McDonald 20
John McDonald 130
Rod'k MacDonald 65
Allan McDonald 94¼
Chas. & L. Coffin
Jas McIntosh



FARM RES. OF JOHN STEWART, HOPE RIVER, LOT 22, P.E.I.



BEER & SONS' GENERAL STORE & TAILORING DEPARTMENT, CHARLOTTETOWN, P.E.I.



FARM RESIDENCE OF GEORGE ANDERSON ESQ. NEW LONDON, LOT 21, P.E.I.

C. Lewis Photo.
Ch'town P.E.I.

A. A. McLean
CHARLOTTETOWN



ST JOIACHIM CHURCH, VERNON RIVER, LOT 49, P.E.I.

BILLSBOROUGH
Town Point
Wm Jardine
Rich Jardine
David Jones
Costis
Solam Bay
Powlan Bay
Anguis Beaton
Jas Mc Innis
Ken. Barke
Rich Barke
Jas. H Judson
Jno Wood
Jas Robertson
Geo. Judson
Jas. Judson
Jacob Judson
Alex. Mc Kinnon
Rich. Burhoe
Thos Wood
Wm Wood
Howard Wood
Thos K. Wood
Benj Wood
Jno. Wood
Dan. Mc Lennan
Finley Mc Lennan
Jno Coady
Jno Carver
Five Mile House
Cousins
Rodk Mc Kinnon
Jno. Matheson
Neil Beaton
David Jones
Isaiah Enman
Robt Enman
Jas Mc Millan
Richd Mc Millan
Jas. Jones
Geo. Jones
Wm Jones
Daniel Brown
Alex. A. Moore
Old S.H.
Alex. Smith
New S.H.
Albert Gay
Sam.l Gay
Aaron Ings
Nathanial Gay
Wm Ings
Rich. Carver
Jno. Praught
Wm Praught
Rich & Geo Jenkins
Beach Road
Old Beach Road
Forty Eight
Geo. Jenkins
Jas. Smith
Alex. Jenkins

LOT 48
49
POWNAL P.O.
MT MELLICK
VILLAGE GREEN
CHERRY VALLEY P.O.
POWNAL BAY
Pownal Wharf
GEORGETOWN ROAD
VILLAGE GREEN ROAD
MILL VI
Ben. Jenkins
Wm Bollum
Jos. Jenkins Jr
Benj. Jenkins
Nicholas Bollum
Jas. Robertson
Chris. Mc Donald
Jas. Praught
A. Mc Rae
Tim. Weatherby
Rich. Smith
Pat Cannon
Albert Boswell
Saml Lane
Wm Lane
Edw. Wood
W. H. Drake
Saml Drake
Jno. Haley
Alex. Mc Rae
Geo. Jenkins
Sarah Mc Donald
Angus Mc Donald
Jas. Mellish
Chas. Mutch
Jno. Vissey
Jos. Vissey
David Irving
Jno. Mc Donald
Mich Mc Donald
Ronald Mc Donald
Pat Delahany
Jno. Wright
Thos. Wright
Frank Mc Innis
Thos. Beers Jr.
Thos. Beers Sr
Henry Green
J. E. Senter
Thos. Barhaught
Jno. Cairns
Martin Jackman
Alex. Mc Neill
Jno. W. Acorn
Chas. Mitchell
Jno. Mitchell Sr.
Jno. Mitchell Jr.
Saml Lane
H. Mutlow
Jas. Mc Gee
Peter Dunn
Jas. Dunn
Thos Corley
Edw. Hynes
Wm Praught
P. M. Bourke
Walter Grant
Edw. Grant
Pat Dunphy
Albert Gay
Saml Gay
Nathanil Gay
Rich Carver
Jno. Praught
Wm Praught
Rich & Geo. Jenkins
Geo. Jenkins
Jno. Jenkins
Jno. Acorn
New S.H.

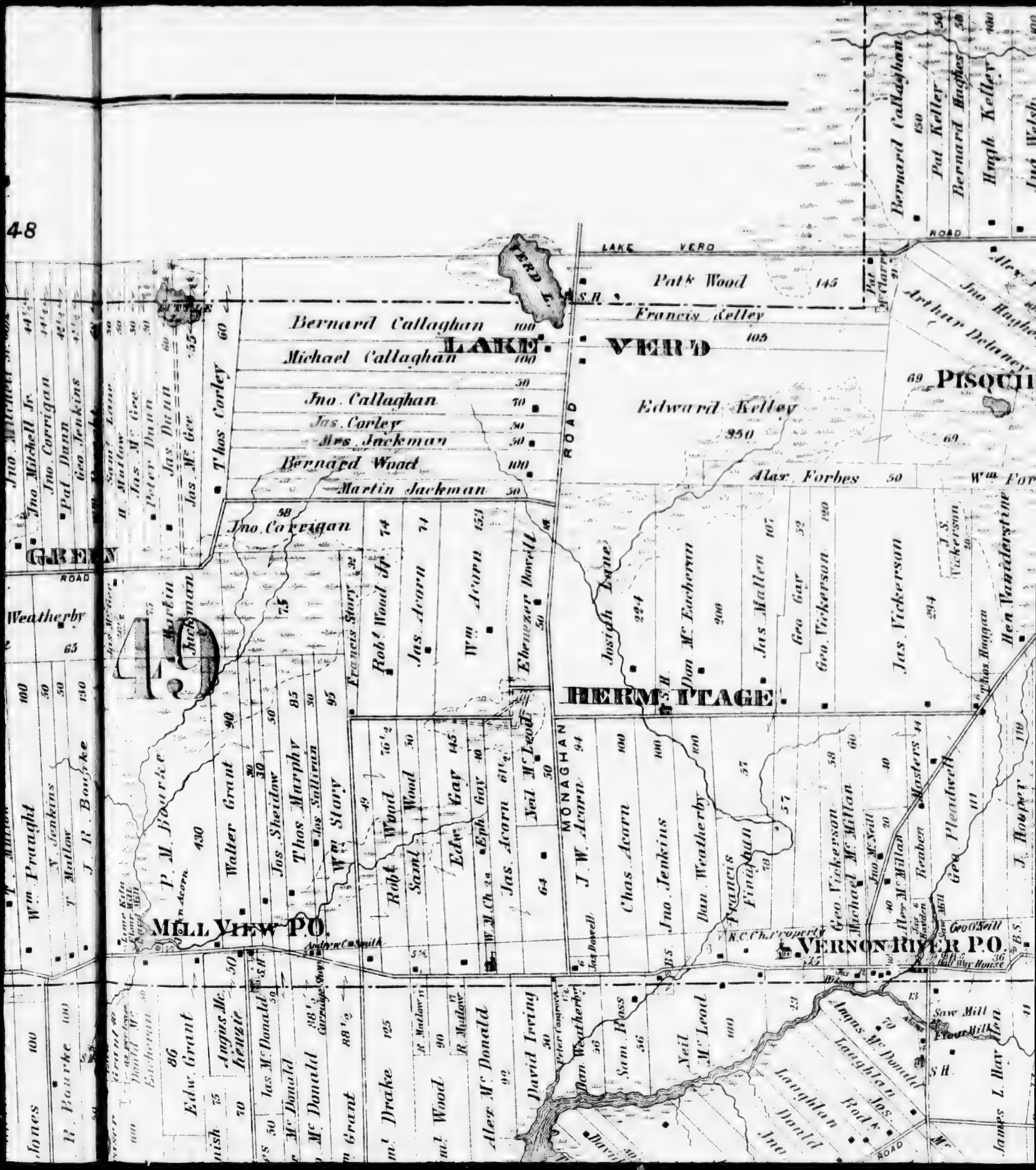
LAKE VERD
LAKE VERD
Pat's Wood
Francis Kelley
Bernard Callaghan
Michael Callaghan
Jno. Callaghan
Jas. Corley
Mrs. Jackman
Bernard Wood
Martin Jackman
Edward Kelley
Alex. Forbes
Jno. Corrigan
Thos. Corley
Jno. Mitchell Jr.
Pat. Dunn
Geo. Jenkins
Jas. Dunn
Jas. Mc Gee
Peter Dunn
Jas. Mc Gee
Weatherby
Robt. Wood Jr.
Jas. Acorn
Wm. Acorn
Ebenezer Powell
Josiah Lane
Don. Mc Eachern
Jas. Mallen
Geo. Gay
Geo. Vickerson
Jas. Vickerson
Thos. Huggan
Hen. Vandiersteine
HERMITAGE
Wm. Praught
T. Matlow
T. R. Bourke
P. M. Bourke
Walter Grant
Jos. Sheridow
Thos. Murphy
Jas. Sullivan
Wm. Story
Robt. Wood
Saml. Wood
Edw. Gay
Eph. Gay
Jas. Acorn
Neil Mc Leod
MONAGHAN
J. W. Acorn
Chas. Acorn
Jno. Jenkins
Dan. Weatherby
Francis Finnigan
Geo. Vickerson
Michael Mc Millan
Jno. Mc Neill
Reaben
Mosters
Geo. Pleadwell
J. Hooper
MILL VIEW P.O.
VERNON RIVER P.O.
Edw. Grant
Angus Mc Kenzie
Jas. Mc Donald
Mc Donald
Grant
Drake
Wood
Alex. Mc Donald
David Irving
Sam. Ross
Neil Mc Leod
Angus Mc Donald
Laughlan
Jos.
Rodk.
Jno.
Donald
Saw Mill
Grist Mill
Pisquid
Arthur Delaney
Jno. Hughes
Bernard Callaghan
Pat. Keller
Bernard Hughes
Hugh Kelley
ROAD
ROAD
ROAD

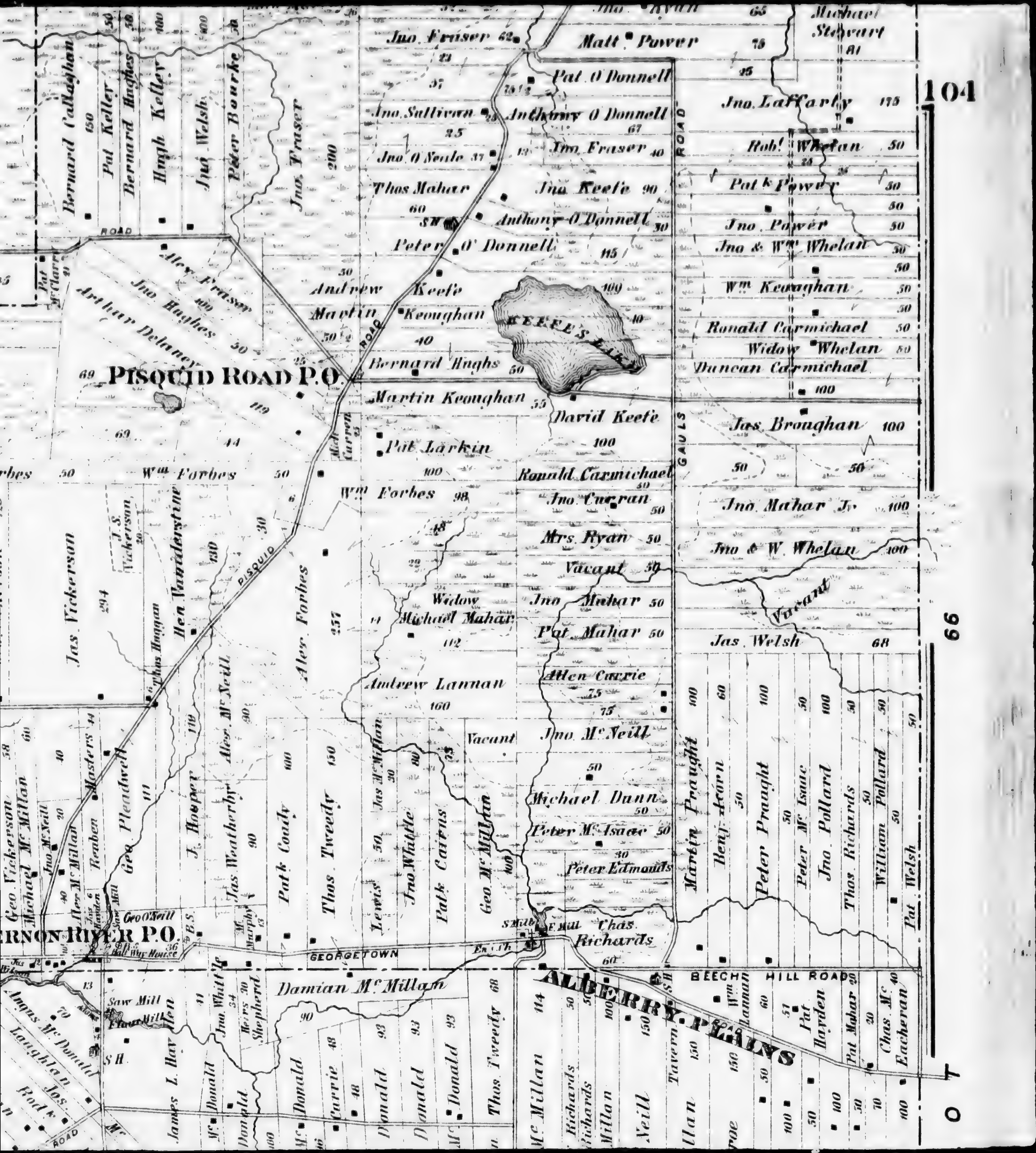

104
PISQUID ROAD P.O.
KEEFE'S LAKE
GAULS ROAD
PISQUID
GEORGETOWN
BEECH HILL ROADS
ALBERRY PLAINS
ERNON RIVER P.O.
Jno. Fraser
Matt. Power
Michael Stewart
Pat. O'Donnell
Jno. Lafferty
Jno. Sullivan
Anthony O'Donnell
Jno. Fraser
Robt. Whelan
Jno. O'Neale
Thos Mahar
Jno. Keefe
Pat. Power
Anthony O'Donnell
Jno. Power
Peter O'Donnell
Jno. & Wm. Whelan
Andrew Keefe
Wm. Keoughan
Martin Keoughan
Ronald Carmichael
Widow Whelan
Bernard Hughs
Duncan Carmichael
Martin Keoughan
David Keefe
Jas. Broughan
Pat Larkin
Ronald Carmichael
Wm. Forbes
Wm. Forbes
Jno. Curran
Jno. Mahar Jr.
Mrs. Ryan
Jno. & W. Whelan
Vacant
Widow Michael Mahar
Jno. Mahar
Pat. Mahar
Jas. Welsh
Andrew Lannan
Allen Currie
Jno. McNeill
Vacant
Michael Dunn
Peter McIsaac
Peter Edmonds
Chas. Richards
Bernard Callaghan
Pat Keller
Bernard Hughes
Hugh Kelley
Jno. Welsh
Peter Bourke
Jno. Fraser
Alex. Fraser
Jno. Hughes
Arthur Delaney
Jas. Vickerson
Hen. Vanderstine
Alex. Forbes
Alex. McNeill
Jas. Weatherby
J. Hooper
Geo. Pleadwell
Reuben Masters
Patk. Coady
Thos. Tweedy
Jas. McMillan
Lewis
Jno. Whittle
Patk. Cairns
Geo. McMillan
Martin Praught
Benj. Acorn
Peter Praught
Peter McIsaac
Jno. Pollard
Thos. Richards
William Pollard
Pat. Welsh
Geo. Vickerson
Michael McMillan
Jno. McNeill
Damian McMillan
Saw Mill
Flour Mill
Wm. Lannan
Pat. Harden
Pat Mahar
Chas. McEacheran
Tavern
66

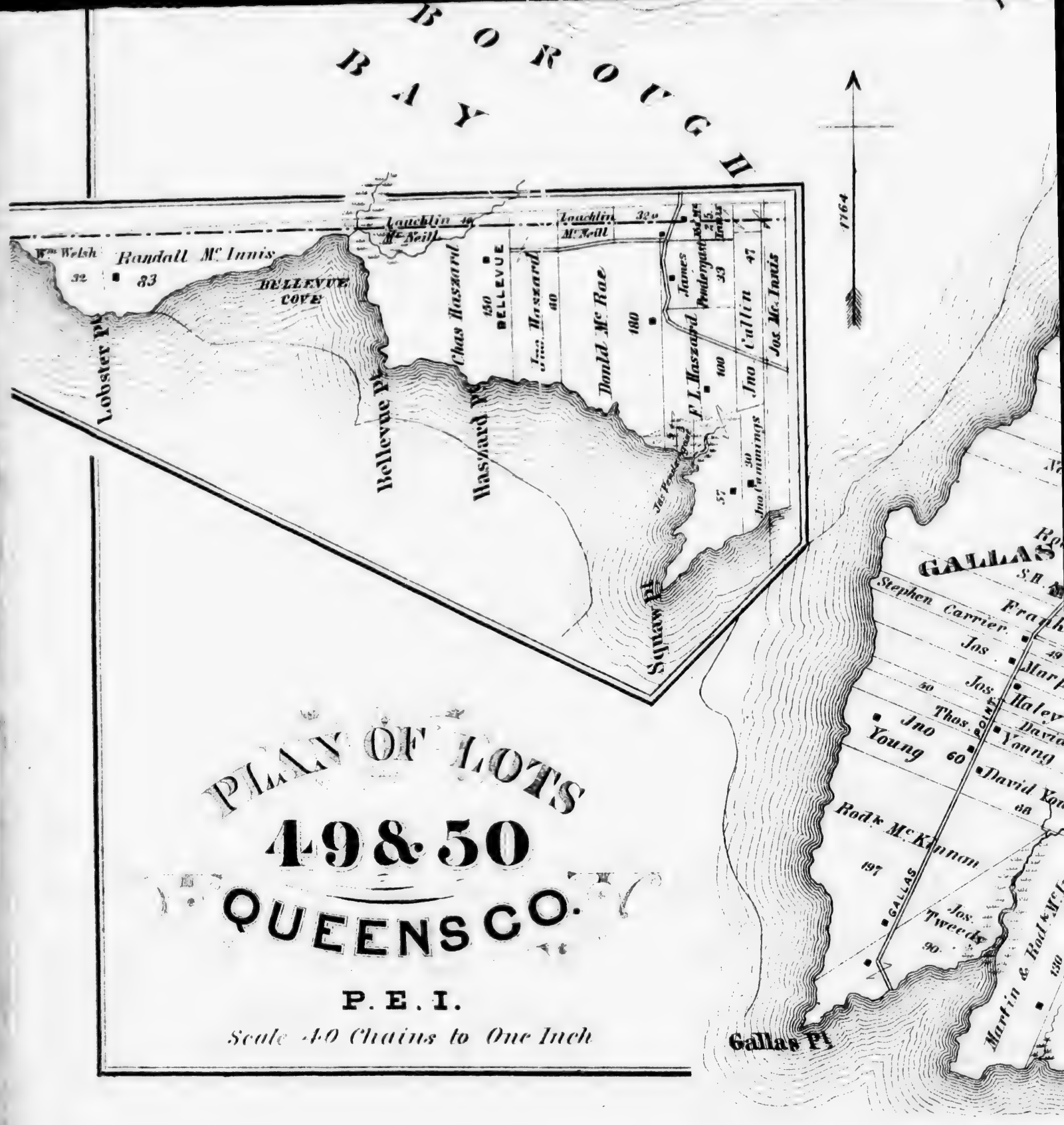
BOROUGH BAY
Lobster Pt
Bellevue Pt
Hazzard Pt
Squaw Pt
Gallas Pt
Wm Welsh
32
Randall Mc Innis
83
BELLEVUE COVE
Lauchlin Mc Neill
Lauchlin Mc Neill
Chas Hazzard
450
BELLEVUE
Jno Hazzard
40
Donld Mc Rae
180
James Pedergast
33
F L Hazzard
100
Jno Callin
47
Jos Mc Innis
Jno Cummings
30
57
1764
GALLAS
Stephen Carrier
Jos
Jos Haley
Thos
Jno Young
60
David Young
Rodk Mc Kinnon
197
GALLAS
Jos Tweedy
90
Martin & Rodk Mc
130
PLAN OF LOTS
49 & 50
QUEENS CO.
P. E. I.
Scale 40 Chains to One Inch

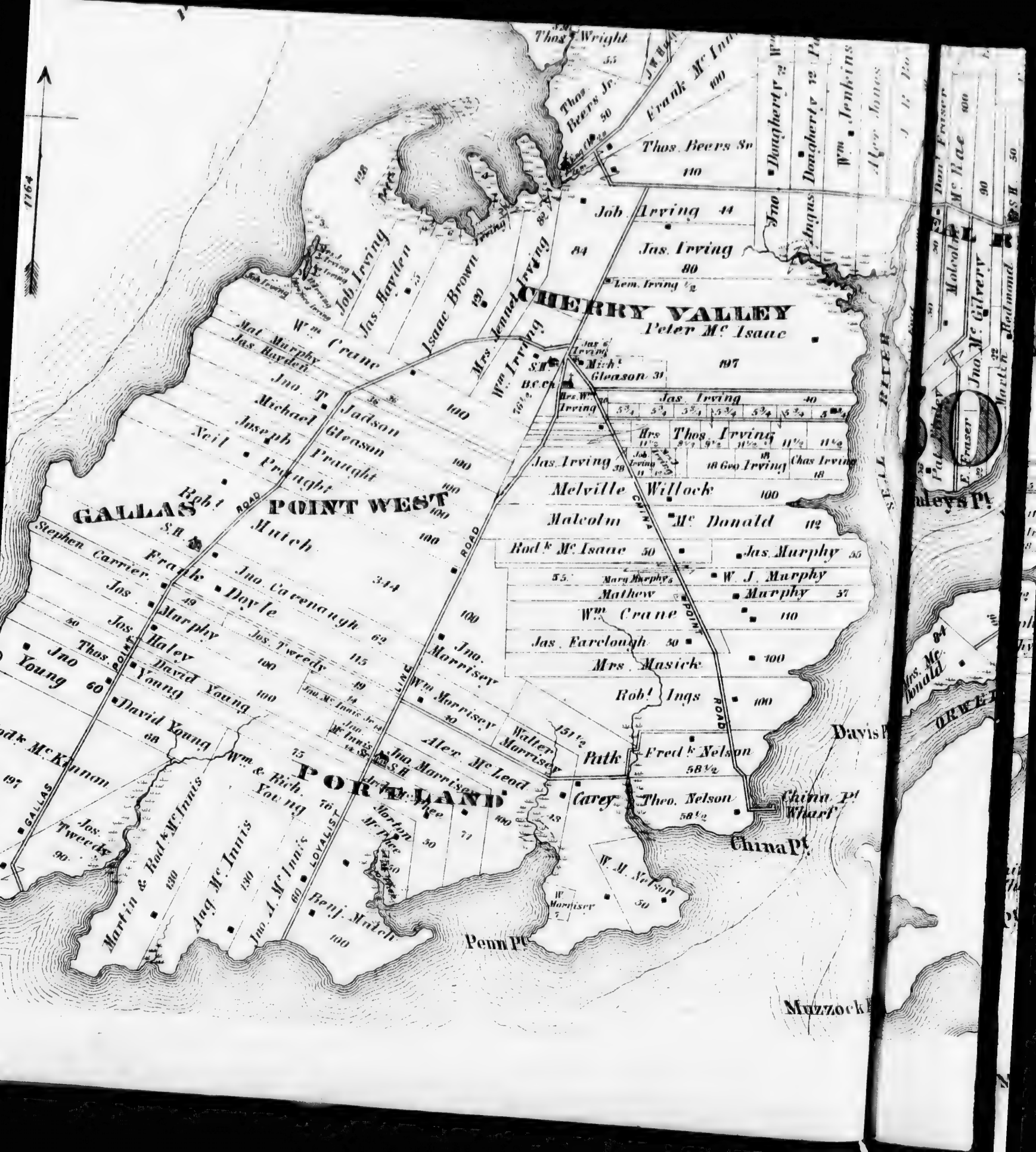
CHERRY VALLEY
GALLAS POINT WEST
PORTLAND
China Pt.
China Pt. Wharf
Penn Pt.
Davis Pt.
Mazzock Pt.
Thos. Wright
Thos. Beers Jr.
Frank McInnis
Thos. Beers Sr.
Job. Irving
Jas. Irving
Lem. Irving
Jas. Hayden
Isaac Brown
Mrs. Jennet Irving
Wm. Irving
Wm. Crane
Mat. Murphy
Jas. Hayden
Jno. T. Jadson
Michael Gleason
Joseph Praught
Neil Praught
Robt. Hutch
Stephen Carrier
Frank Doyle
Jno. Carenaugh
Jos. Murphy
Jos. Haley
Jos. Tweedy
Thos. Young
David Young
Jno. Young
Jno. Morrisey
Wm. Morrisey
Walter Morrisey
Aler. McLeod
Jno. Morrisey
Rich. Young
Wm. Morton
Martin & Rodk McInnis
Jos. Tweedy
Aaq. McInnis
Jno. A. McInnis
Benj. Mach
Peter McIsaac
Mich. Gleason
Jas. Irving
Mrs. Thos. Irving
Jas. Irving
Geo. Irving
Chas. Irving
Melville Willock
Malcolm McDonald
Rodk McIsaac
Jas. Murphy
W. J. Murphy
Mathew Murphy
Wm. Crane
Jas. Earclough
Mrs. Masick
Robt. Ings
Fredk Nelson
Theo. Nelson
W. M. Nelson
Jno. Daugherty
Angus Daugherty
Wm. Jenkins
Alex. Jones
Jno. Fraser
Jno. McGivery
Pat. Finley
Mrs. McDonald
Daleys Pt.
ORWELL
LOYALIST
GALLAS
POINT
CHINA
ROAD
LINE
RIVER

VERNON RIVER BRIDGE P.O.
VERNON RIVER
ORWELL RIVER
ORWELL NORTH
ORWELL
Capt. Alex. Mc Leod
Vacant
Alex. Mc Leod
Alex. Mc Lead
Chas. Mc Donald
Norman Mc Leod
Alex. Mc Kinnon
Angus Mc Queen
Jno. Mc Donald
Capt. Alex. Mc Lead
Mardock Mc Lead
Dennis Clark
Hugh Mc Lead
Widow Mc Donald
Arch. Mc Donald
Anthony Mc Donald
Malcolm Mc Queen
Jno. Mc Queen
Malcolm Mc Kinnon
Wm. Mc Phail
Factory
P. Nicholson
Jno. Mc Gilvery
Alex. Mc Donald
Jas. Ross
Thos. Fannon
Jno. Masters
Jno. Vanderstine
Henry Ferris
Jno. Mc Lead
Chas. Mc Donald
Owen Sullivan
Owen Mc Kanna
Peter Mc Pherson
Jno. Mc Lead
Davis P.
Mazzock P.
Sawmill
Lime Kiln
HARBOUR ROAD
MURRAY ROAD

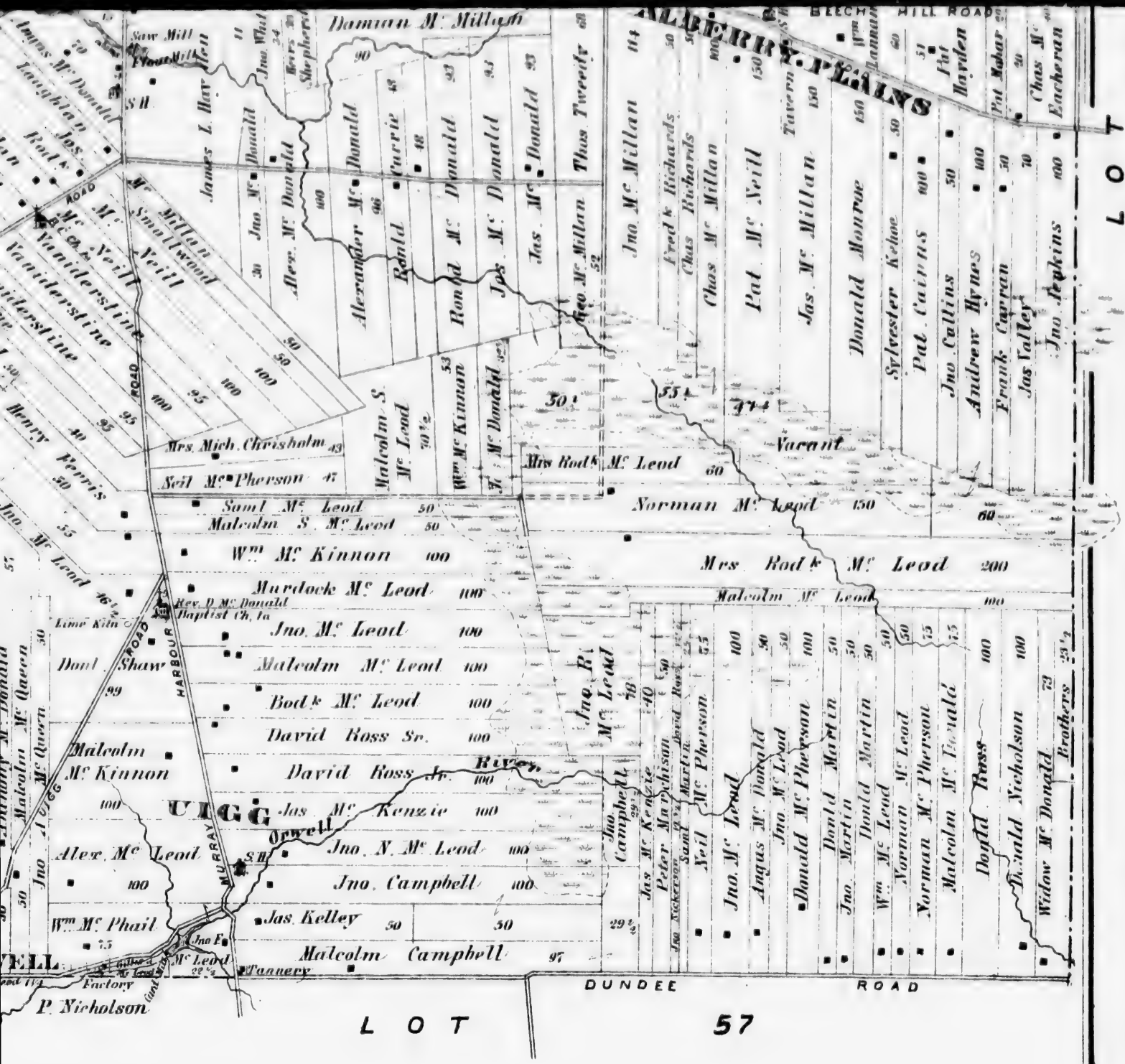
ALBERRY PLAINS
BLECH HILL ROAD
LOT
Damian Mc Millan
Saw Mill
Flour Mill
James L. Hay
Jno. Mc Donald
Jas. Mc Donald
Jno. Mc Donald
Alex. Mc Donald
Alexander Mc Donald
Ronald Mc Donald
Jas. Mc Donald
Thos. Tweedie
Geo. Mc Millan
Jno. Mc Millan
Fred'k Richards
Chas Richards
Chas Mc Millan
Pat. Mc Neill
Tavern
Jas. Mc Millan
Donald Monroe
Sylvester Kehoe
Pat. Cairns
Jno. Callins
Andrew Hynes
Frank Carran
Jas. Valley
Jno. Jenkins
Pat Mahar
Pat Hayden
Chas. Mc Eacheran
Mc Millan
Smallwood
Mc Neill
Vanidersline
Henry Ferris
Jno. Mc Leod
Mrs. Mich. Chrisholm
Neil Mc Pherson
Malcolm S. Mc Leod
Wm. Mc Kinnon
R. Mc Donald
Jas. Mc Donald
Mrs Rod'k Mc Leod
Vacant
Norman Mc Leod
Mrs Rod'k Mc Leod
Samt Mc Leod
Malcolm S. Mc Leod
Wm. Mc Kinnon
Murdock Mc Leod
Rev. D. Mc Donald
Baptist Ch.
Jno. Mc Leod
Malcolm Mc Leod
Bod'k Mc Leod
David Ross Sr.
David Ross Jr.
Jas Mc Kenzie
Jno. N. Mc Leod
Jno. Campbell
Jas. Kelley
Malcolm Campbell
Tannery
Lime Kiln
Dan'l Shaw
Malcolm Mc Kinnon
Alex. Mc Leod
Wm. Mc Phail
Jno. Mc Leod
Jno. Mc Leod
Jas. Mc Kenzie
Peter Mac Phersan
Neil Mc Pherson
Jno. Mc Leod
Angus Mc Donald
Jno. Mc Leod
Donald Mc Pherson
Donald Martin
Jno. Martin
Donald Martin
Wm. Mc Leod
Norman Mc Leod
Norman Mc Pherson
Malcolm Mc Donald
Donald Ross
Donald Nicholson
Widow Mc Donald
Brothers
Malcolm Mc Queen
Jno. Mc Queen
Jno. Mc Leod
Jno. Mc Leod
Jno. Campbell
Factory
P. Nicholson
HARBOUR ROAD
MURRAY
UIGG
Orwell
River
DUNDEE ROAD
LOT 57



GEO. E. FULL, CHARLOTTETOWN, P. E. I.



"GREEN HILL" FARM RES. OF DONP MC DOUGALD, CANOE COVE, LOT 65, P.E.I.

RES. & TANNERY OF J. W. STEWART, SOUTHPORT, LOT 48, P. E. I.



MILL PROPERTY & RES. OF GEO. D. BALDERSTON, NORTH WILTSHIRE, LOT 31, P.E.I



RESIDENCE OF ALBERT MC KAY, WHEATLEY RIVER, LOT 24, P.E.I.



FARM RESIDENCE OF EWEN C. MC KENZIE, CAVENDISH, LOT 34, P. E. I.

RESIDENCE & NURSERY OF JAMES J. GAY & SON, POWNAL, LOT 49, P. E. I.

PLAN OF LOT
FORTY ONE
KINGS CO.

P. E. I.

Scale 40 Chains to One Inch

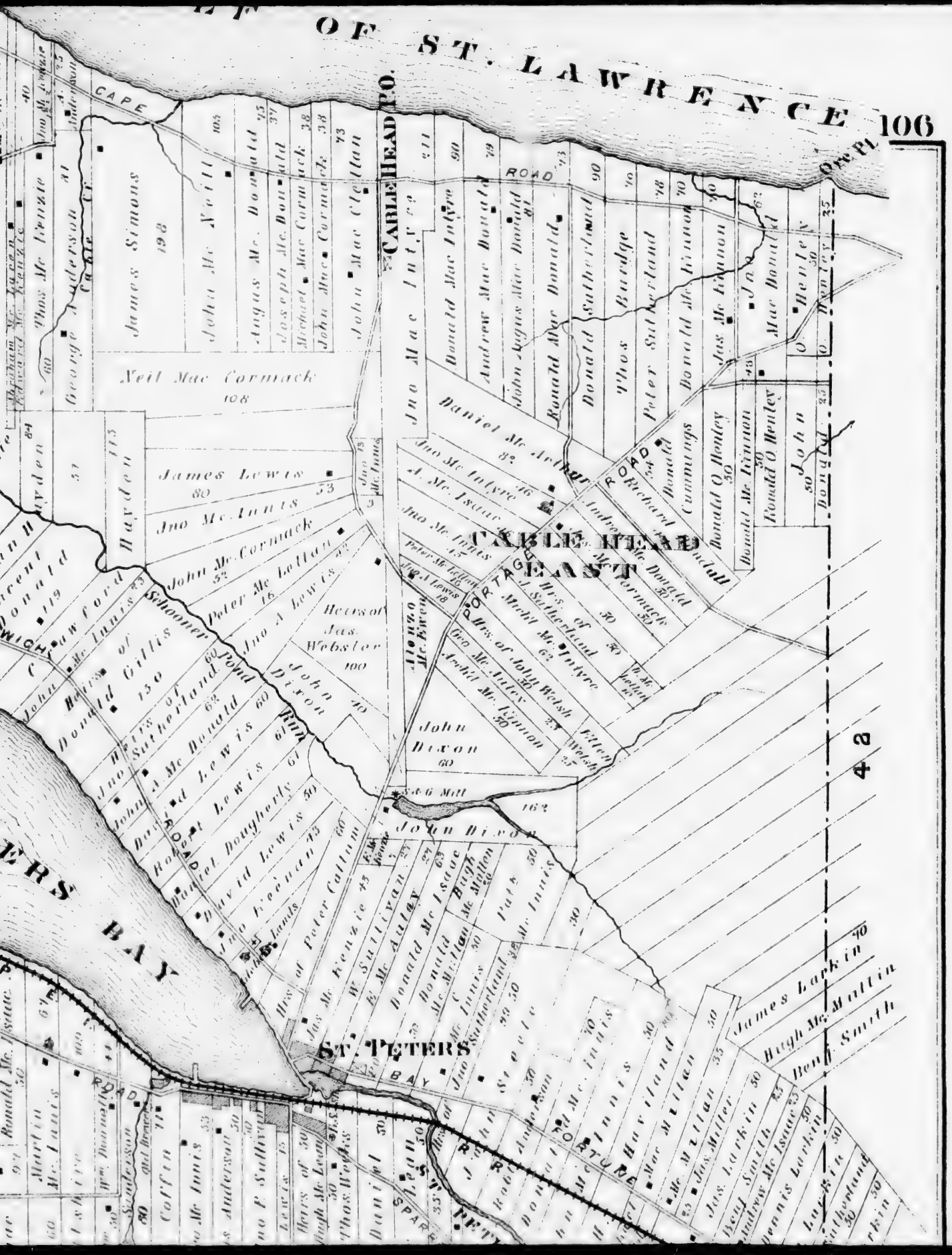
OF ST. LAWRENCE
106
CAPE
CABLE HEAD P.O.
CABLE HEAD EAST
ROAD
James Simons 198
John Mc Neill
Angus Mc Donald
Joseph Mc Donald
Michael Mac Cormack
John Mac Cormack
John Mac Clellan
Jno Mac Intyre
Donald Mac Intyre
Andrew Mac Donald
John Angus Mac Donald
Ronald Mac Donald
Donald Sutherland
Thos Burdge
Peter Sutherland
Donald Mc Kinnon
Jas. Mc Kinnon
Jno Mac Donald
Henley
Neil Mac Cormack 108
Daniel Mc Arthur
Jno Mc Intyre
A. Mc Isaac
Jno Mc Innis
Peter Mc Leod
Jno A Lewis
Richard Cummings
Donald O Henley
Donald Mc Kinnon
Donald O Henley
John
Donald
Hayden
James Lewis 80
Jno Mc Innis 53
John Mc Cormack 52
Peter Mc Leod 16
Jno A Lewis 18
Heirs of Jas. Webster 100
John Dixon 40
Alonzo Mc Bryan
Heirs of Donald Gillis 150
Heirs of Jno Sutherland
Jno A Mc Donald
John A Lewis
Donald Lewis
Robert Lewis
Daniel Dougherty
David Lewis
Jno Freeman
Heirs of Peter Cattan
Jas Mc Kenzie
W. Sullivan
E. Mc Aulay
Donald Mc Isaac
Donald Mc Millan
Jno Sutherland
Pats
Mc Innis
Schooner Pond Run
PORTAGE ROAD
Heirs of Jno Sutherland
Heirs of Michl Mc Intyre
Heirs of John Welsh
Jno Mc Aulay
Archd Mc Kinnon
Jno Welsh
John Dixon 60
S. & G. Mill
John Dixon
ST. PETERS BAY
ST. PETERS
Mac Millan
Mc Millan
Jas. Mc Millan
Jas. Larkin
Benj. Smith
Andrew Mc Isaac
Dennis Larkin
Lawrence Larkin
James Larkin
Hugh Mc Millan
Benj. Smith
Martin
Mc Innis
Cottin
Mc Innis
Andersson
Lewis
Heirs of
Thos. Weeks
Daniel
Leon
42

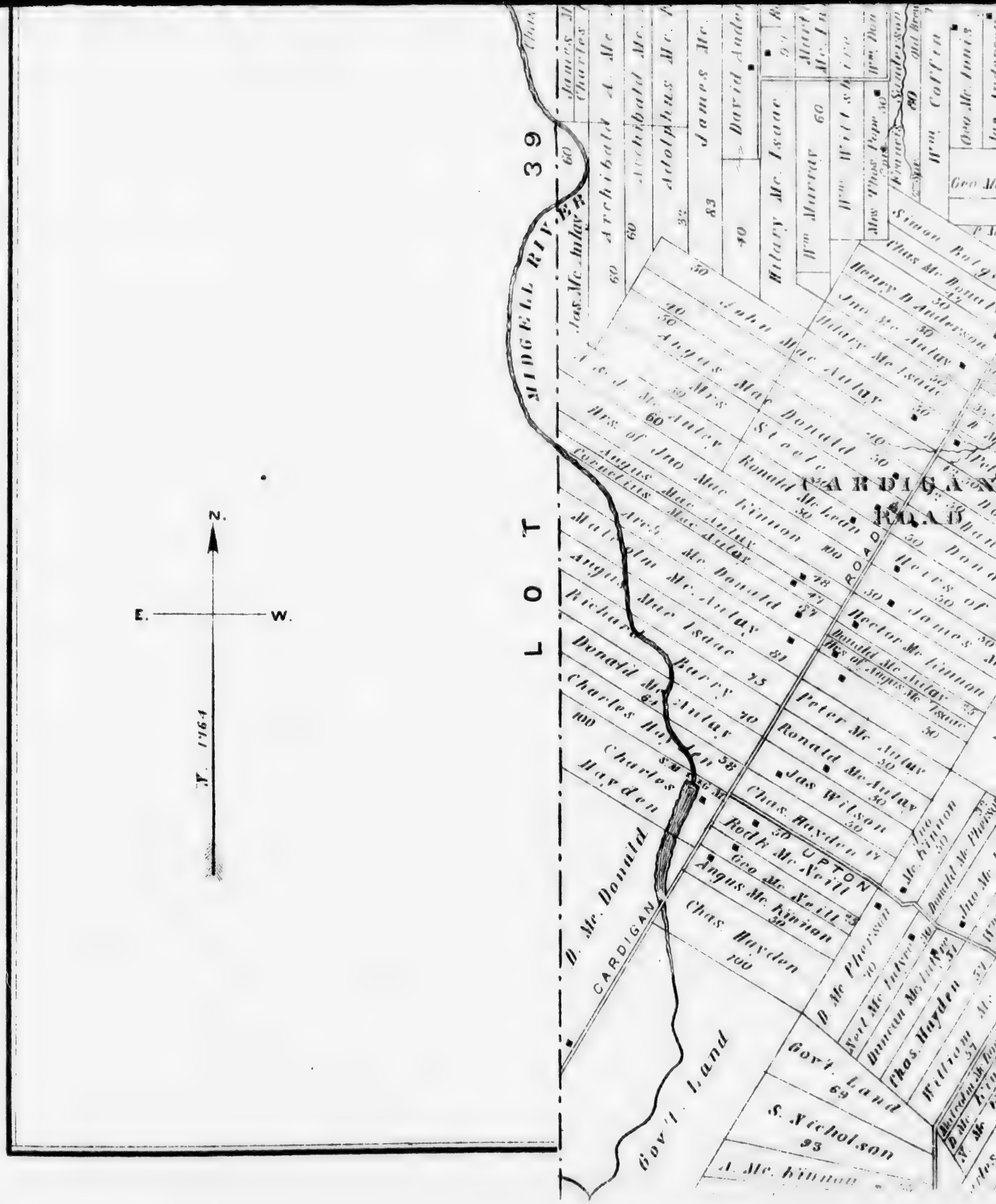
N.
E.
W.
S. 1764
LOT 39
MIDGELL RIVER
CARDIGAN ROAD
CARDIGAN
UPTON
Jas. Mc. Aulay
Archibald A. Mc.
Archibald Mc.
Adolphus Mc.
James Mc.
David Anderson
Hilary Mc. Isaac
Wm Murray
Wm Wilshire
Mrs Thos. Pope
Wm Coffin
Geo Mc. Innis
Simon Bolger
Chas Mc. Donald
Henry D Anderson
Jno Mc. Aulay
Hilary Mc. Isaac
John Mac Aulay
Angus Mac Donald
Mrs Mc. Aulay
Ronald Mc. Leod
Ronald Mc. Kinnon
Hrs of Jno Mac Kinnon
Angus Mac Aulay
Cornelius Mac Aulay
Angus Mc. Donald
Malcolm Mc. Aulay
Angus Mac Isaac
Richard Berry
Donald Mc. Aulay
Charles Hayden
Charles Hayden
Hrs of Angus Mc. Isaac
Peter Mc. Aulay
Ronald Mc. Aulay
Jas Wilson
Chas. Hayden
Rodk Mc. Neill
Geo Mc. Neill
Angus Mc. Kinnon
Chas. Hayden
D. Mc. Donald
D. Mc. Pherson
Duncan Mc. Aulay
Chas. Hayden
Govt. Land
S. Nicholson
A. Mc. Kinnon
Govt. Land

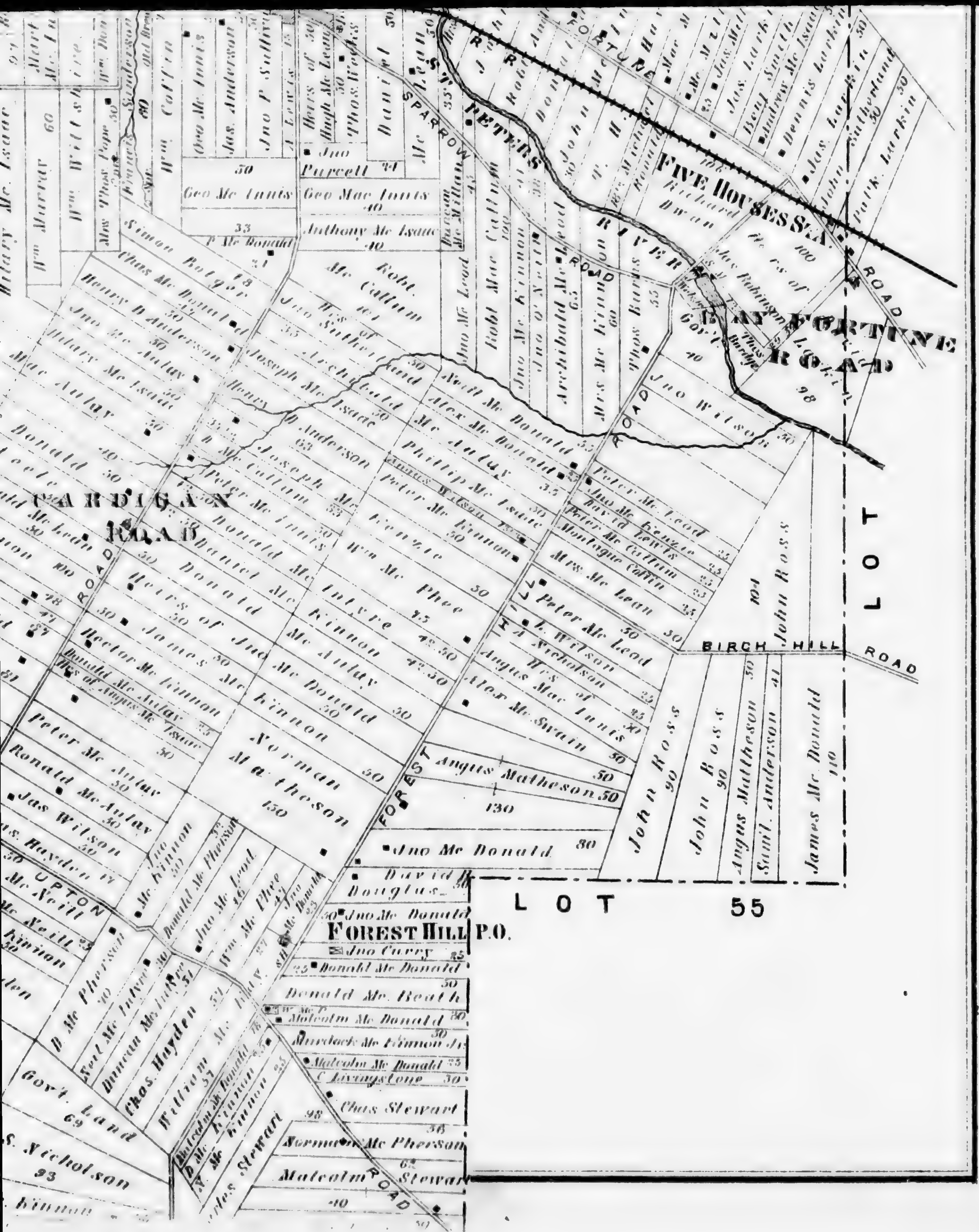

FIVE HOUSES STA.
BAY FORTUNE ROAD
CARDIGAN ROAD
FOREST HILL P.O.
FOREST HILL ROAD
BIRCH HILL ROAD
ST. PETERS RIVER
SPARROW ROAD
UPTON ROAD
LOT 55
LOT
Jno Wilson
Peter Mc Lead
Norman Matheson
Angus Matheson
John Ross
James Mc Donald
Saml. Anderson
Jno Mc Donald
Donald Mc Donald
Jno Curry
Donald Mc Beath
Malcolm Mc Donald
Chas Stewart
Norman Mc Pherson
Malcolm Stewart
Chas. Hayden
Govt. Land
S. Nicholson
Geo Mc Innis
Geo Mac Innis
Anthony Mc Isaac
Jno Purcell
Peter Mc Aulay
Ronald Mc Aulay
Jas Wilson
Wm Mc Phee
Mrs Mc Lean
Alex Mc Swain
Robt Mac Callum
Archibald Mc Leod
Benj Smith
Jas Larkin
Dennis Larkin
Patk Larkin
Richard Dwan

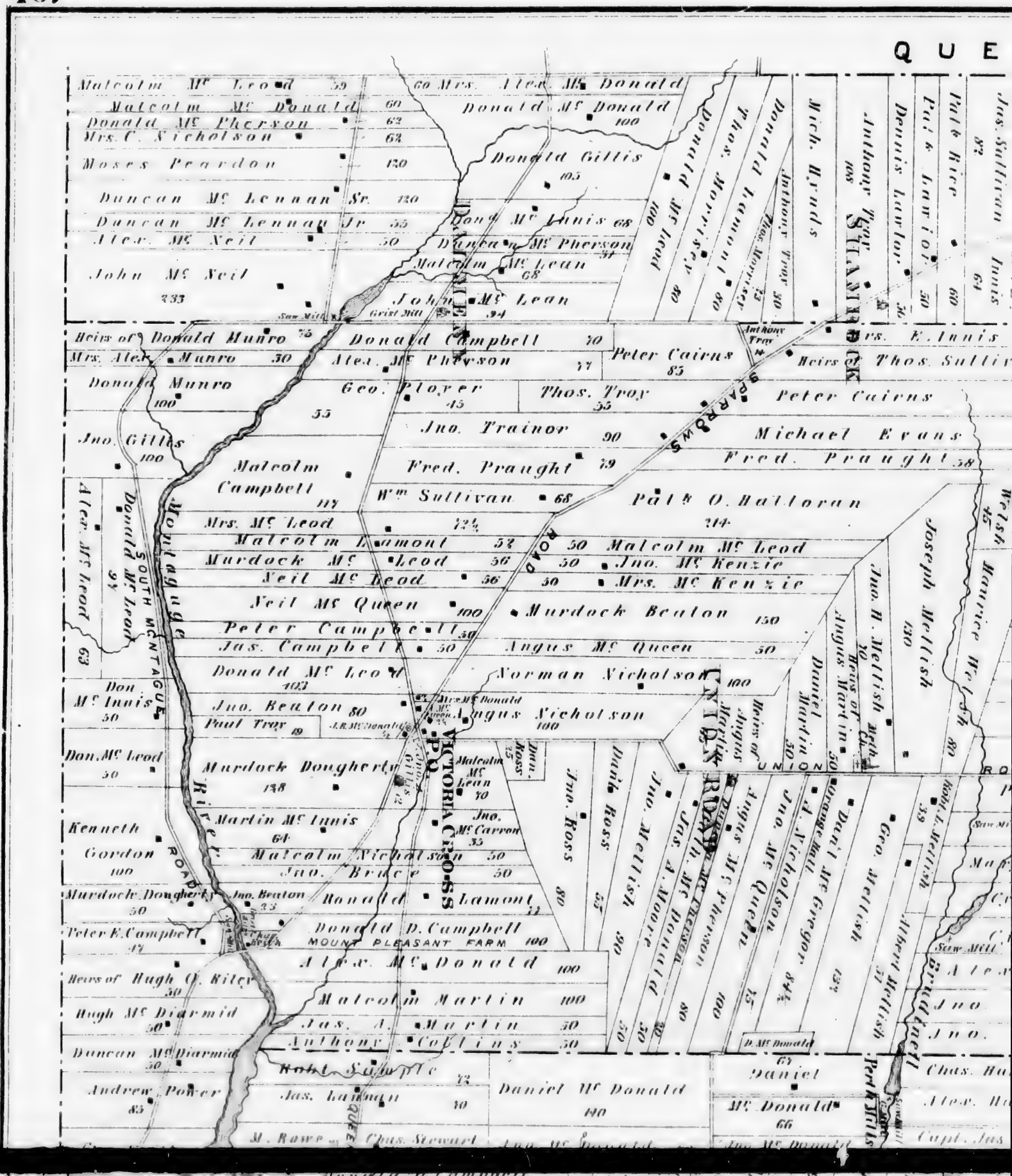
QUE
Malcolm Mc Leod 59
Malcolm Mc Donald 60
Donald Mc Pherson 62
Mrs. C. Nicholson 62
Moses Peardon 120
Duncan Mc Lennan Sr. 120
Duncan Mc Lennan Jr 55
Alex. Mc Neil 50
John Mc Neil 233
Mrs. Alex. Mc Donald
Donald Mc Donald 100
Donald Gillis 105
Donald Mc Innis 68
Duncan Mc Pherson 31
Malcolm Mc Lean 68
John Mc Lean 94
Donald Mc Pherson 100
Thos. Morrison 80
Donald Lamont 80
Thos. Lamont 30
Mich. Hands
Anthony Troy 108
Dennis Lawlor 36
Pat. Lawlor 50
Pat. Rice 80
Jas. Sullivan 82
Jas. Innis 64
Heirs of Donald Munro 75
Mrs. Alex. Munro 30
Donald Munro 100
Jno. Gillis 100
Alex. Mc Leod 94
Donald Mc Leod 63
Don Mc Innis 50
Don. Mc Leod 50
Kenneth Gordon 100
Murdock Dougherty 50
Peter E. Campbell 47
Heirs of Hugh O. Kiler 50
Hugh Mc Diarmid 50
Duncan Mc Diarmid 50
Andrew Power 85
Donald Campbell 70
Alex. Mc Pherson 77
Geo. Ployer 45
Jno. Trainor 90
Fred. Praught 79
Wm Sullivan 68
Mrs. Mc Leod 72½
Malcolm Lamont 52
Murdock Mc Leod 56
Neil Mc Leod 56
Neil Mc Queen 100
Peter Campbell 50
Jas. Campbell 50
Donald Mc Leod 103
Jno. Beaton 80
Paul Troy 19
Murdock Dougherty 138
Martin Mc Innis 64
Malcolm Nicholson 50
Jno. Bruce 50
Ronald Lamont 33
Donald D. Campbell
MOUNT PLEASANT FARM 100
Alex. Mc Donald 100
Malcolm Martin 100
Jas. A. Martin 50
Anthony Collins 50
Kohl Sutuple 72
Jas. Lathan 30
Daniel Mc Donald 190
M. Rowe
Chas. Stewart
Jno. Mc Donald
Peter Cairns 85
Thos. Troy 55
Michael Evans
Fred. Praught 58
Pat. O. Balloran 214
Malcolm Mc Leod
Jno. Mc Kenzie
Mrs. Mc Kenzie
Murdock Beaton 150
Angus Mc Queen 50
Norman Nicholson 100
Angus Nicholson 100
Mrs. Mc Donald
Angus Mc Lean
Malcolm Mc Lean 70
Jno. Mc Carron 35
Jno. Ross 80
Duncan Ross 25
Duncan Ross 80
Jno. Mellish 30
Jas. A. Mellish 30
Jno. Mc Donald 50
Jno. Mc Pherson 50
Jno. Mc Queen 100
Angus Mc Queen 53
Duncan Mc Nicholson 50
Jno. Mc Gregor 34½
Geo. Mellish 63
Albert Mellish 15
Joseph Mellish 130
Jno. H. Mellish 30
Heirs of Angus Martin 50
Daniel Martin 50
Angus Mc Donald
Heirs of Angus Mc Donald
Angus Mc Donald
Mrs. Mc Donald
Mrs. Mc Donald
Daniel Mc Donald 190
Daniel Mc Donald 67
Mc Donald 66
Maurice Welsh 80
Welsh 45
Chas. Ha
Alex. Ha
Capt. Jas
Montague River
Montague River Road
South Mc Leod Road
Victoria Cross P.O.
Victoria Cross
Victoria Road
Sparrows Road
Union Road
Queen
Grist Mill
Saw Mill
Anthony Troy
Perth Hills

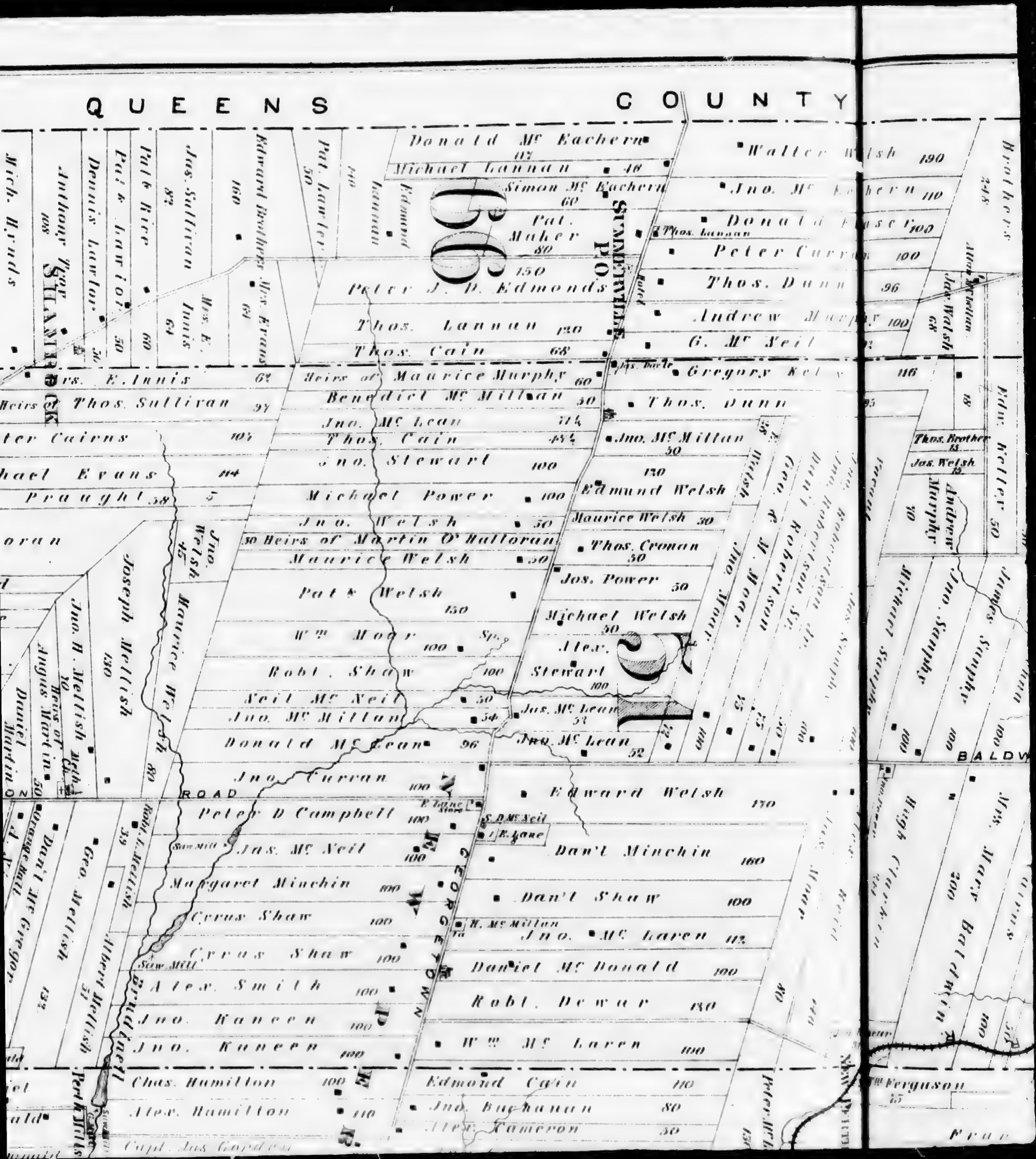
QUEENS COUNTY
SUMMERVILLE P.O.
BALDW
ROAD
GEORGETOWN
Donald Mc Eachern
Michael Lannan
Simon Mc Eachern
Pat. Maher
Peter J. D. Edmonds
Thos. Lannan
Thos. Cain
Walter Welsh
Jno. Mc Eachern
Donald Fraser
Peter Curran
Thos. Dunn
Andrew Murphy
G. Mc Neil
Gregory Kelly
Heirs of Maurice Murphy
Benedict Mc Millan
Jno. Mc Lean
Jno. Stewart
Michael Power
Jno. Welsh
Heirs of Martin O'Halloran
Maurice Welsh
Pat k Welsh
Wm Moar
Robt. Shaw
Neil Mc Neil
Jno. Mc Millan
Donald Mc Lean
Jno. Curran
Peter D Campbell
Jas. Mc Neil
Margaret Minchin
Cyrus Shaw
Alex. Smith
Jno. Kaneen
Chas. Hamilton
Alex. Hamilton
Capt. Jas Gordon
Edmond Cain
Jno. Buchanan
Alex. Cameron
Jno. Mc Millan
Edmund Welsh
Maurice Welsh
Thos. Cronan
Jos. Power
Michael Welsh
Alex. Stewart
Jas. Mc Lean
Jno. Mc Lean
Edward Welsh
Dan'l Minchin
Dan'l Shaw
Jno. Mc Laren
Daniel Mc Donald
Robt. Dewar
Wm Mc Laren
Wm Ferguson
Heirs of Thos. Sullivan
Mrs. E. Innis
Peter Cairns
Michael Evans
Joseph Mellish
Maurice Welsh
Jno. H. Mellish
Angus Martin
Daniel Martin
Geo. Mellish
Dan'l Mc Gregor
Albert Mellish
Jas. Sullivan
Pat k Rice
Dennis Lawlor
Anthony Tracy
Mich. Hynds
Pat. Lawler
Edward Brothers
Geo. & W. Moar
Jno. Moar
Michael Sanphy
Jno. Sanphy
James Sanphy
High Clarkin
Mrs. Mary Baldwin
Thos. Brothers
Jas. Welsh
Andrew Murphy
Edw. Keller
Saw Mill
Brudenell

CARDIGAN ROAD P.O.

BROTHERS ROAD

BALDWIN ROAD

STAMHOPE ROAD

BALDWIN ROAD

CARDIGAN ROAD

LAKE ROAD

NEW PERTH ST

Thos. Curran 25
Jas. Mc Quaid 25
Peter Mc Kenna 25
Terrance Cairns 25
Jno. Mc Quaid 25
Jno. Mc Carthy 50
Jno. Goddman 50
Jno. Goodman 50
Thos. Curran 50
Francis Curran 50
Thos. Curran 50
Terrance Cairns 45½
Jno. Gormley 109
Michael Cullen 50
Francis Curran 100
Francis Curran 100
Thos. Curran 100
Thos. Cullen 100
B. Mc Quaid 100
Jno. Mc Lellan 50
Edw. Kelley 50
Andrew Murphy 30
Patrick Bradley 84
Jno. P. Bradley 50
Francis Mc Aree 50
Dennis Mulligan 100
Patk Bradley 10
Henry Bradley Hrs.
Jno. P. Bradley
Jno. Kenny 40
Jno. Kenny 81½
Wm Drain 54
Jno. Haley 50
James Mc Kenna 90
Hugh Mc Quaid 95
Pat. Goodwin 46½
Wm Gormley 46½
Peter Mc Kinnon
Wm Pollard
Hugh Mc Quaid
Jas. Deighan
Jas. Mc Quaid
Wm Murphy
Francis Curran
Martin Corcoran
Thos. Corcoran 180
Jno. Mc Aree
Wm Cullin 150
Jno. Cairns
Mrs. Mary Baldwin 200
Hugh Clarke
Wm. Reid
Jas. Moar 140
80
Thos. Curran 30
Jno. Mc Aulay
Jno. Mc Aulay 90
Peter Mc Hillan 54
Angus Steele
Donald Mc Pherson
Angus Steele
Peter Mc Lare 130
Jno. Robertson Jr.
Jno. Robertson Sr.
Dan'l Robertson
Geo. & M. Moar
Jno. M
Jas. Sanphy
Jno. Sanphy
Michael Sanphy
Peter Mc Quaid 133
Dan'l Curran 50
Patrick Power 50
Peter Goodwin 50
Andrew Campbell 99
Andrew Campbell 50
Daniel Mc Kenna 50
Francis Curran 50
Henry Trainor 50
Jno. Mc Quaid 100
Henry Trainor 100
Hugh Mc Quaid 50
Jas. Mc Quaid 50
Daniel Mulligan 100
Francis Curran 100
Peter Mc Kenna 100
Thos. Cochran 100
Patk Goodwin 100
Patk Mc Kenna 100
James Sanphy 100
Jno. Sanphy 100
Michael Sanphy 100
Jas. Sanphy 100
Jno. Mc Aulay
Angus Steele
Donald Mc Pherson
Peter Mc Hillan
Heirs of Malcolm Mc Aulay
Jas. Mc Aulay
Leo. Mc Aulay
Chas. Mc Aulay
Rod. Mc Aulay
Jas. Mc Aulay
Walter Walsh 190
Jno. Mc Kinnon 110
Donald Fraser 100
Peter Curran 100
Thos. Dunn 96
Andrew Murphy 100
Mc Neil
Gregory Kelly
Dunn
Jas. Walsh 68
Maurice Welsh 50
Patk Brothers 248
Patk Power 134
Jas. Walsh 103
Richard Gill 100
Jno. Edmonds 110
Patk Keoughan 161
Jas. Kelley 100
Patk Keoughan 25
Jno. Keoughan 100
Hugh Rooney
Thos. Connolly 100
Jno. Connolly 130
Mrs. Ann Baldwin 100
Jno. Mc Innis 55
63
Thos. Cullen 18
Thos. Brothers 12
Jas. Welsh 15
Vacant
Jas. Moar 80
Peter Mc Lare 130

PLAN OF LOTS 51 52 & 66 KINGS CO.

P. E. I.

Scale 40 Chains to One Inch

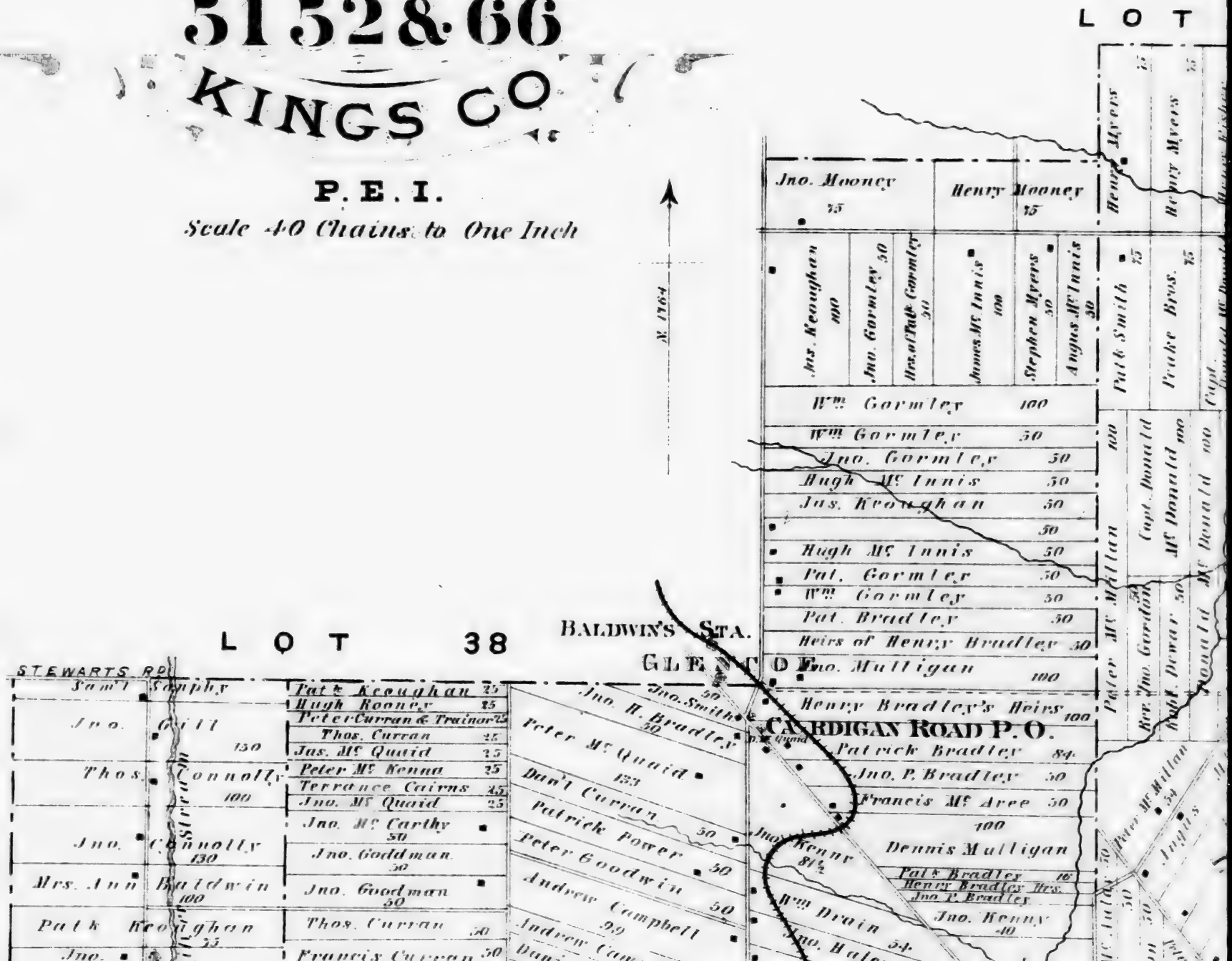

MOUNT PLEASANT FARM
Alex. Mc Donald
Malcolm Martin
Jas. A. Martin
Anthony Collins
Peter E. Campbell
Heirs of Hugh O. Riley
Hugh Mc Diarmid
Duncan Mc Diarmid
Andrew Power
Geo Keith
Wm Keith
Robt. Sample
Jas. Lanhan
M. Rowe
Chas. Stewart
Robt. Griffith
Alex. Campbell
Hugh Campbell
J. Mc Avoy
Wm White
Jno. Annear
Daniel Mc Donald
Jno. Mc Donald
Jno. Dewar
Chas. Stewart
Arch. Shaw
Jno. Robertson
Jas. Mc Laren
John Dewar
MONTAGUE ROAD
Alex. Mc Lean
Daniel Vessey
Wm Mc Laren
Mrs. Robertson
Wm D. Shaw
Donald Robertson
Jno. Stewart
Peter Stewart
Daniel Robertson
Robt. Dewar
Abner Dewar
Jno. S. Nelson
Angus Stewart
Jas. Bourke
MONTAGUE BRIDGE
MONTAGUE RIVER
BRIDGEVILLE
BRIDGEVILLE RIVER
Mc DONALD ROAD
MELROSE FARM
Peter Stewart
Arch. Shaw
Jno. Robertson
Daniel Robertson
Isabella Stewart
Alex. D. Robertson
Daniel Mc Donald
Jno. Mc Donald
INKERMAN
Jno. Robertson
Chas. Ha
Alex. Ha
Capt. Jas.
Jas. Gor
Wm Mc L
Wm Mc
Jas. Co
Robt.
Edw. Poo
Nathaniel Mc La
Hector Johnston
Walter Keller
Peter Gordon
Cornelius Donahoe
Jno. Smith
Sam'l Mc Innis
Donald Stewart
LOT 59

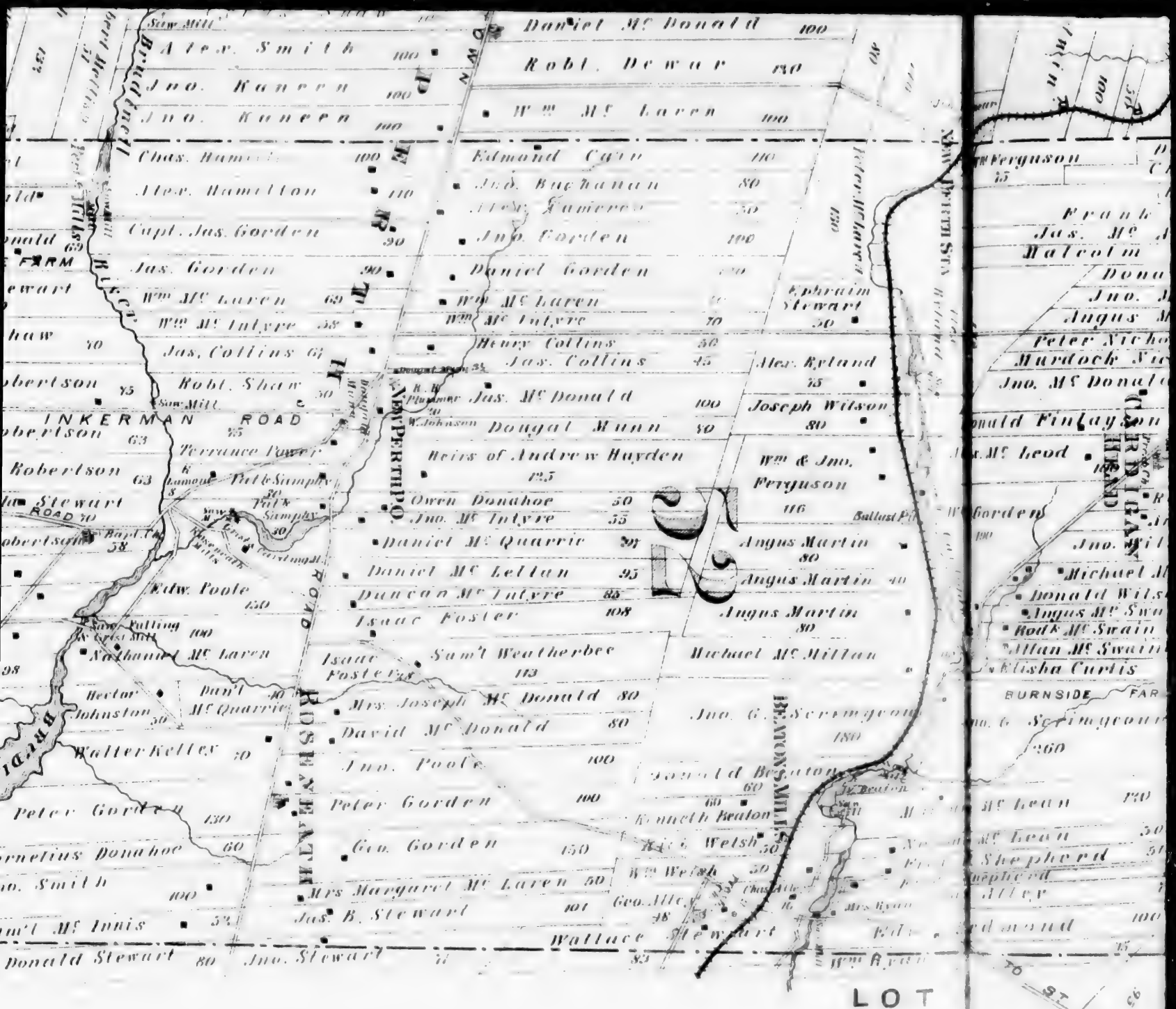
Alex. Smith
Jno. Kaneen
Jno. Kaneen
Chas. Hamilton
Alex. Hamilton
Capt. Jas. Gordon
Jas. Gordon
Wm. Mc Laren
Wm. Mc Intyre
Jas. Collins
Robt. Shaw
INKERMAN ROAD
Terrance Power
Edw. Poole
Nathaniel Mc Laren
Hector Johnston
Dan'l Mc Quarrie
Walter Kelley
Peter Gordon
Cornelius Donahoe
Jno. Smith
Sam'l Mc Innis
Donald Stewart
Jno. Stewart
Daniel Mc Donald
Robt. Dewar
Wm. Mc Laren
Edmond Carr
Jas. Buchanan
Jno. Gordon
Daniel Gordon
Wm. Mc Laren
Wm. Mc Intyre
Henry Collins
Jas. Collins
Jas. Mc Donald
Dougal Munn
Heirs of Andrew Hayden
Owen Donahoe
Jno. Mc Intyre
Daniel Mc Quarrie
Daniel Mc Lellan
Duncan Mc Intyre
Isaac Foster
Isaac Foster's
Sam'l Weatherbee
Mrs. Joseph Mc Donald
David Mc Donald
Jno. Poole
Peter Gordon
Geo. Gordon
Mrs. Margaret Mc Laren
Jas. B. Stewart
Wallace Stewart
Ephraim Stewart
Alex. Ryland
Joseph Wilson
Wm. & Jno. Ferguson
Angus Martin
Angus Martin
Angus Martin
Michael Mc Millan
Jno. G. Scrimgeour
Donald Beaton
Kenneth Beaton
Wm. Welsh
Geo. Mc Leod
Jas. Mc Leod
Malcolm
Jno. Mc Donald
Donald Finlayson
Michael Mc Swain
Donald Wilson
Angus Mc Swain
Rod'k Mc Swain
Allan Mc Swain
Elisha Curtis
BURNSIDE
Mc Leod
Mc Leod
Shepherd
Alley
Edmond
Wm. Ryan
NEW PERTH P.O.
ROSSLYN
BEATON'S MILLS
CENTRE
LOT
TO ST. PETER

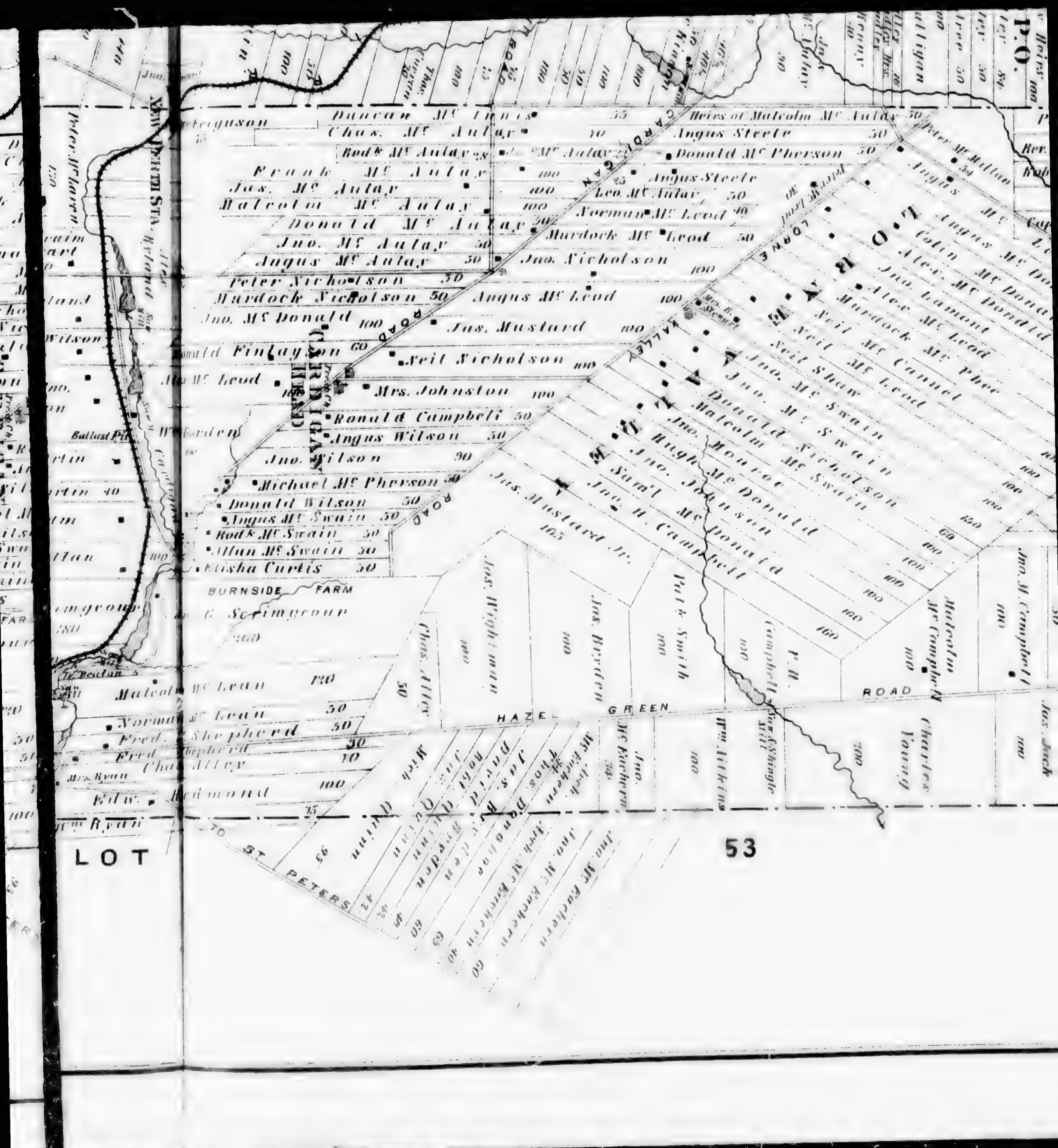

CARDIGAN HEAD
LORNE VALLEY
CARDIGAN ROAD
LORNE VALLEY ROAD
HAZEL GREEN ROAD
TO ST PETERS
BURNSIDE FARM
Duncan Mc Innis
Chas. Mc Aulay
Frank Mc Aulay
Jas. Mc Aulay
Malcolm Mc Aulay
Donald Mc Aulay
Jno. Mc Aulay
Angus Mc Aulay
Peter Nicholson
Murdock Nicholson
Jno. Mc Donald
Finlayson
Heirs of Malcolm Mc Aulay
Angus Steele
Donald Mc Pherson
Norman Mc Leod
Murdock Mc Leod
Jno. Nicholson
Angus Mc Leod
Jas. Mustard
Neil Nicholson
Mrs. Johnston
Ronald Campbell
Angus Wilson
Jno. Wilson
Michael Mc Pherson
Donald Wilson
Angus Mc Swain
Allan Mc Swain
Elisha Curtis
C. Scrimgeour
Malcolm Mc Lean
Norman Mc Lean
Fred. Shepherd
Edw. Redmond
Jas. Mustard Jr.
Jno. H. Campbell
Jas. Wightman
Chas. Alley
Jas. Heyden
Pat k Smith
Malcolm Mc Campbell
Charles Young
Jno. Mc Eachern
Thos. Donohoe
Jas. Heyden
David Quinn
Peter Mc Millan
Angus Mc Donald
Colin Mc Donald
Alex. Mc Donald
Jno. Lamont
Alex. Mc Leod
Murdock Mc Phee
Neil Mc Cannel
Neil Mc Leod
Neil Shaw
Jno. Mc Swain
Donald Mc Swain
Malcolm Nicholson
Jno. Monroe
Hugh Mc Donald
Jno. Johnson
Sam'l Mc Donald
LOT
53

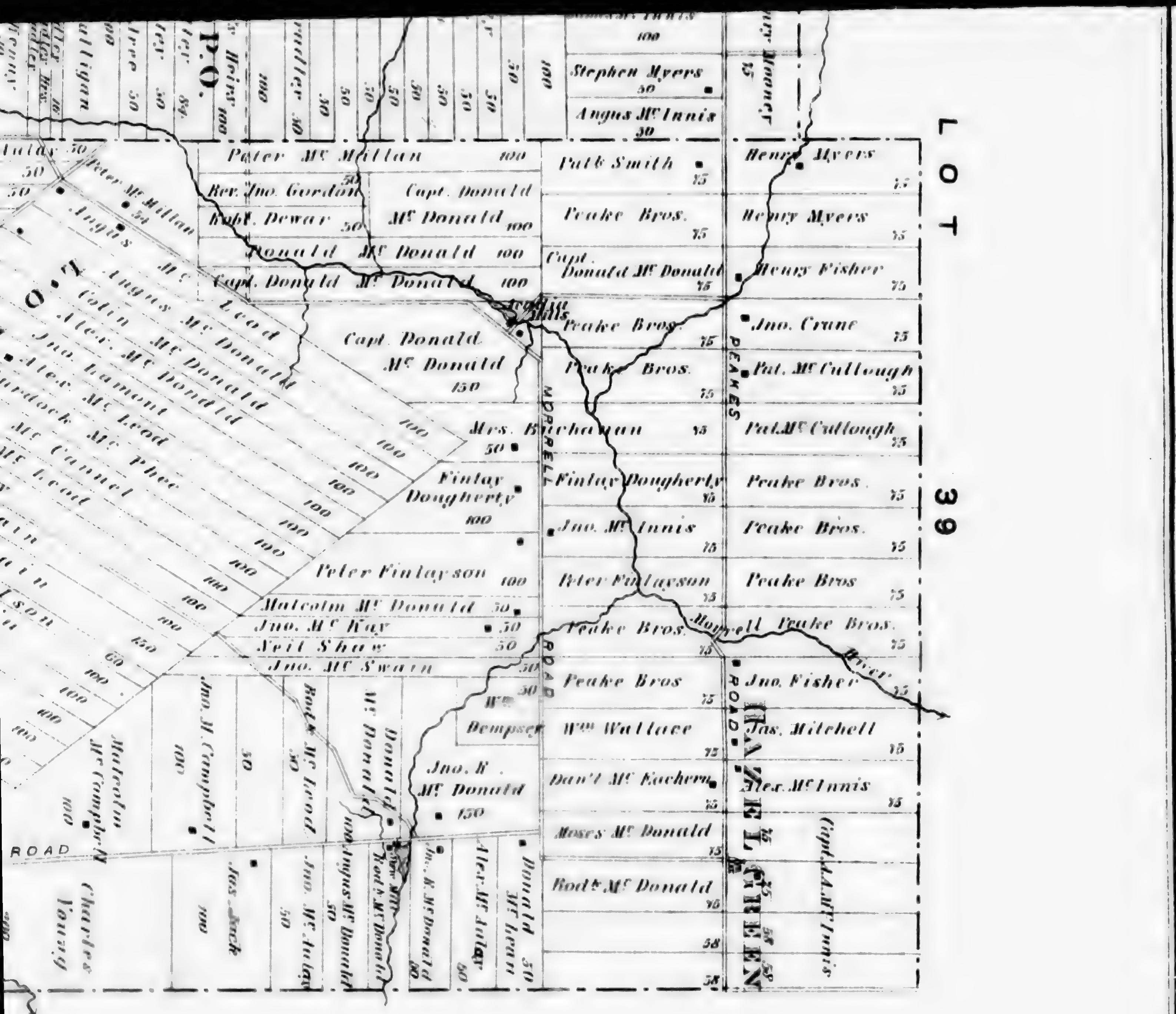
LOT 39
P.O.
Stephen Myers
Angus Mc Innis
Peter Mc Millan
Rev. Jno. Gordon
Robt. Dewar
Capt. Donald Mc Donald
Donald Mc Donald
Patk Smith
Peake Bros.
Henry Myers
Henry Fisher
Jno. Crane
Pat. Mc Cullough
Mrs. Buchanan
Finlay Dougherty
Jno. Mc Innis
Peter Finlayson
Malcolm Mc Donald
Jno. Mc Kay
Neil Shaw
Jno. Mc Swain
Wm. Dempsey
Wm. Wallace
Jno. R. Mc Donald
Dan'l Mc Eachern
Moses Mc Donald
Rodk Mc Donald
Jno. Fisher
Jas. Mitchell
Alex. Mc Innis
Capt. A. Mc Innis
Morrell River
MORRELL ROAD
PEAKES ROAD
ROAD
HAZEL GREEN
Malcolm Mc Campbell
Jno. M. Campbell
Rodk Mc Leod
Charles Young
Jas. Jack
Jno. Mc Aulay
Angus Mc Donald
Alex. Mc Aulay
Donald Mc Lean
Colin Mc Donald
Alex. Mc Donald
Jno. Lamont
Alex Mc Leod
Murdock Mc Phee
Mc Cannel



IMAGE EVALUATION
TEST TARGET (MT-3)

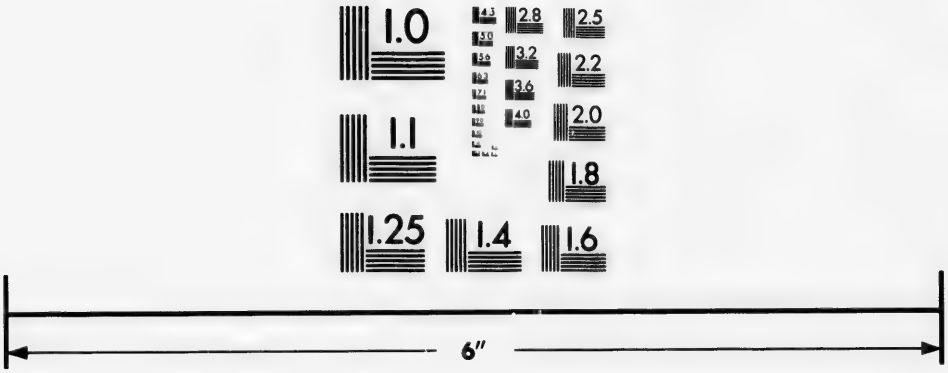

Photographic
Sciences
Corporation

23 WEST MAIN STREET
WEBSTER, N.Y. 14580
(716) 872-4503

GULF OF ST. LA
Ore Point
GOOSE RIVER
P.O.
CAPE
LOT 41
Askill River
Goose River
Michael Mc. Kinnon 65
Ronald Mc Donald 89
James Mc. Innis
James Mc. Ask
James Mc.
Peter O. Henley
Donald Mc. Isaac
Jno Mc. Isaac
Alexander Mc. Kinnon
Donald C. Mc. Kinnon
Hugh C. Mc. Kinnon
Peter J. & Jno J. Mc. Kinnon
Swamp Land
Hugh Mc. Kinnon
Hugh Steele
Donald R. Mc. Kinnon
James Mc. Kinnon
Angus H. Mc. Kinnon
John Dixon
Jno D. Mc. Kinnon
Peter B. Mc. Kinnon
Stephen B. Mc. Kinnon
Stephen B. Mc. Kinnon
John Dixon
Alec Mc. Isaac
Michael Mc. Donald
John Mc. Kinnon
Hugh Mc. Kinnon
Heirs of Angus Mc. Kinnon
Neil Mc. Kinnon
Mrs. Mc. Kinnon
Michael Mc. Lellan
Donald Mc. Donald
Michael Mc. Innis
F. Mc. Phee
Heirs of Jno Mc. Donald
Angus Mc. Donald
Mich'l. Mc. Cormack
Mich't Mc. Cormack
Hrs. of Angus Mc. Cormack
Roderick Mc.
Jas Larkin
Hugh Mc. Millan
Benjamin Smith 67
Pius Mc. Kinnon 64
Jno Mc. Kinnon 64
Mc. Kinnon 50
Alonzo Mc Ewen 50
Jas. A. Mc. Kinnon 50
Jas. Mc. Kinnon. Jno. 50
Jno A. Mc. Arthur
Angus Mc Kinnon
Jno Mc Kinnon Rod'k
Jno Mc Kinnon
Mc Donald
Russell
S.H.

PLAN OF LOT FORTY TWO KINGS CO.

P. E. I.

Scale 40 Chains to One Inch

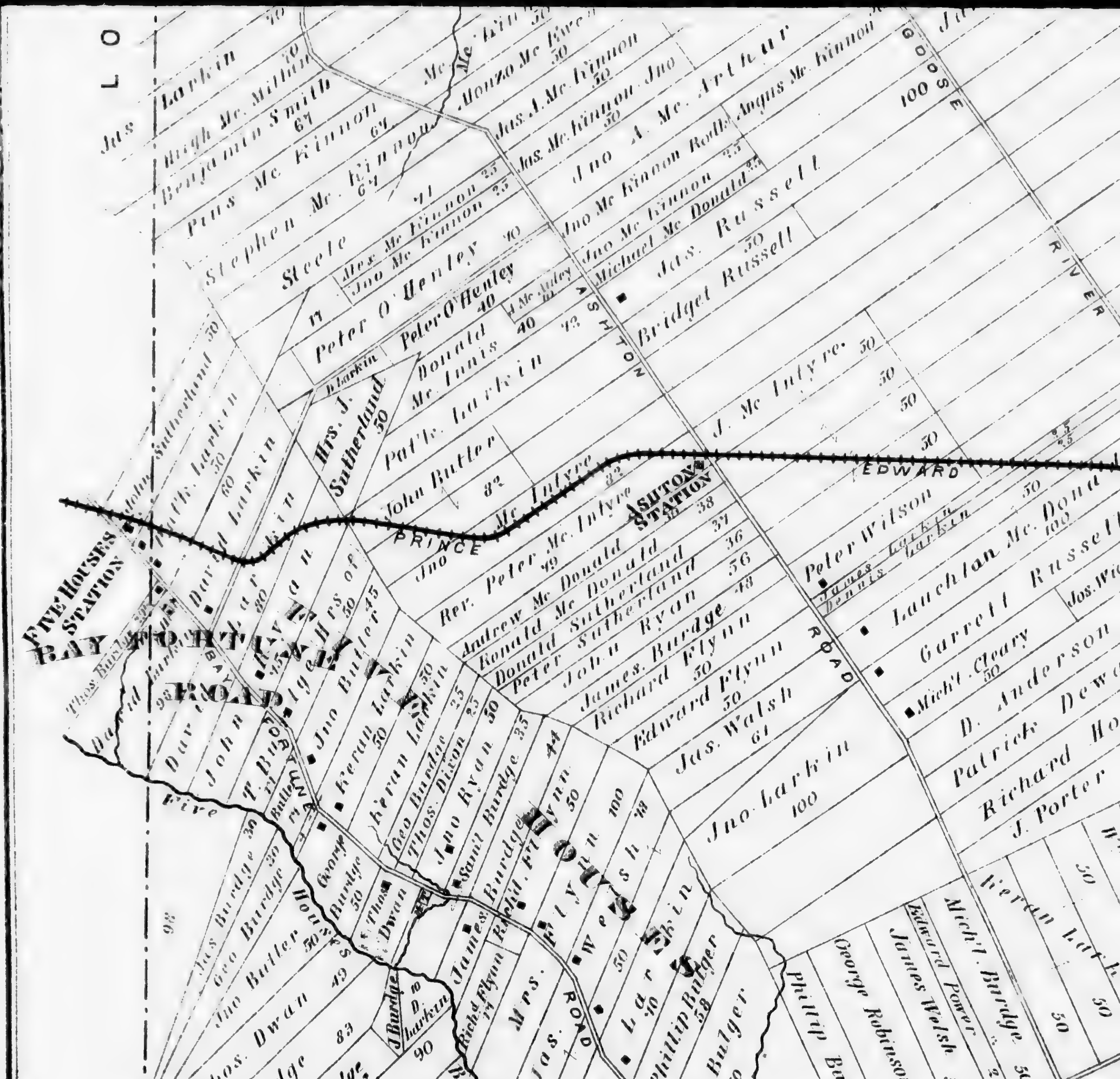

BAY FORTUNE ROAD
FIVE HOUSES STATION
FIVE HOUSES ROAD
ASHTON STATION
ASHTON ROAD
PRINCE EDWARD
GOOSE RIVER
CURTIS
BIRCH HILL
Jas. Larkin
Hugh Mc. Millan
Benjamin Smith
Pius Mc. Kinnon
Stephen Mc. Kinnon
Alonzo Mc. Ewen
Jas. A. Mc. Kinnon
Jas. Mc. Kinnon
Jno A. Mc. Arthur
Angus Mc. Kinnon
Jno Mc. Kinnon
Michael Mc. Donald
Jas. Russell
Bridget Russell
Steele
Peter O'Henley
Donald Mc. Innis
Pat'k. Larkin
Mrs. J. Sutherland
John Butler
Jno Mc. Intyre
J. Mc. Intyre
Rev. Peter Mc. Intyre
Andrew Mc. Donald
Ronald Mc. Donald
Donald Sutherland
Peter Sutherland
John Ryan
James Burdge
Richard Flynn
Edward Flynn
Jas. Walsh
Jno. Larkin
Peter Wilson
Lauchlan Mc. Donald
Garrett Russell
Mich'l. Cleary
D. Anderson
Patrick
Richard
J. Porter
Keran Larkin
Jno Butler
Geo Burdge
Thos. Dixon
Jno Ryan
Sam'l Burdge
Jas. Burdge
Geo Butler
Jno Butler
Thos. Dwan
Phillip Bulger
Wm. Bulger
George Robinson
James Welsh
Edward Power
Mich'l. Burdge
George Burdge
Richard Flynn
Jas. Ryan
John Cahill
Samuel Burdge
Jas. Burdge
Jas. Mc. Teague
Mrs. Ryan
Mich'l Flynn
LOT 55
LOT

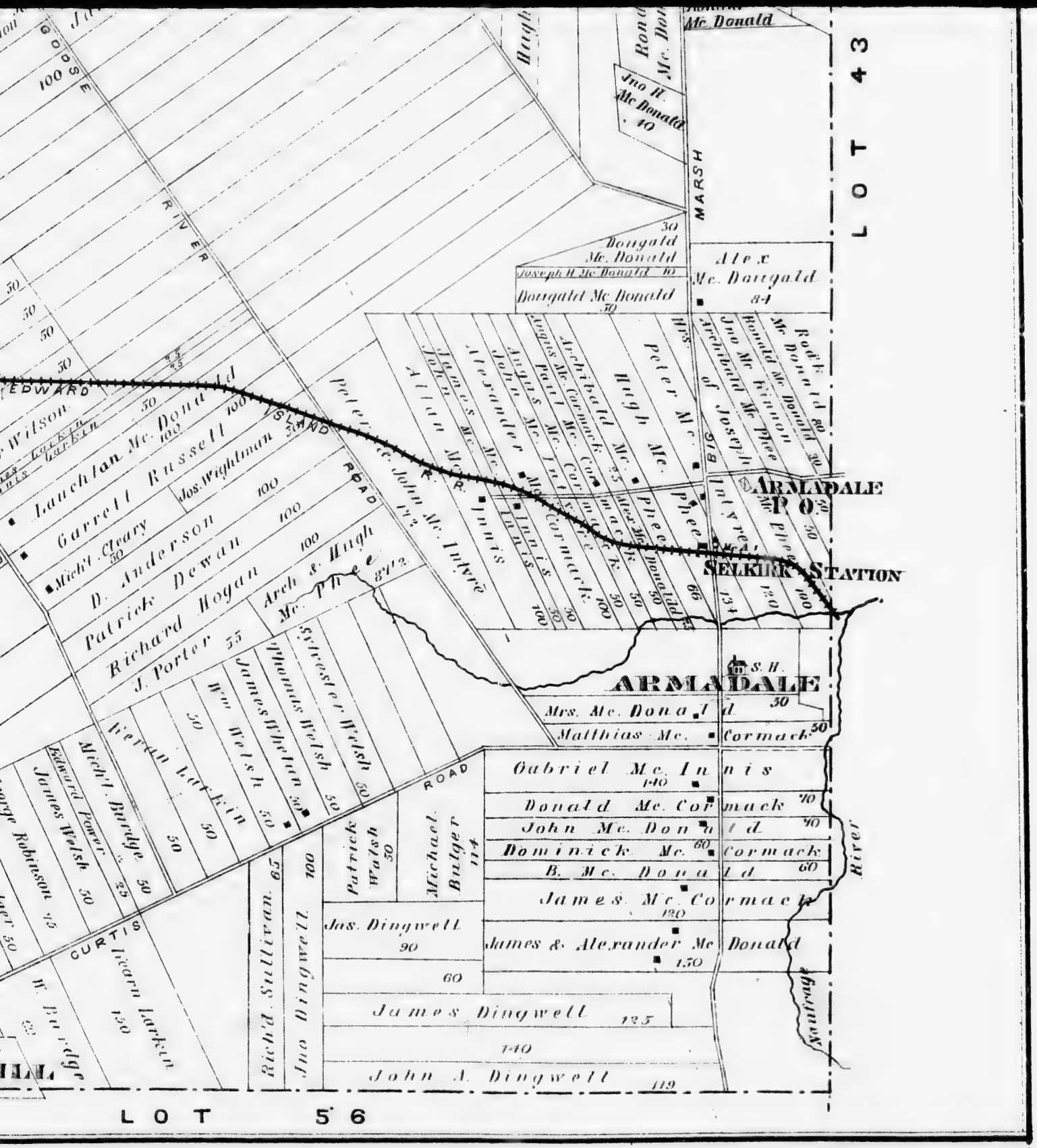
LOT 43
LOT 56
GOOSE RIVER
EDWARD ISLAND ROAD
CURTIS ROAD
MARSH
ARMADALE P.O.
SELKIRK STATION
ARMADALE
S.H.
Mc Donald
Jno H. Mc Donald 40
Dougald Mc. Donald 30
Joseph H Mc Donald 10
Dougald Mc Donald 50
Alex Mc. Dougald 84
Rodk Mc Donald 80
Ronald Mc Donald 30
Jno Mc Pherson
Archibald Mc Phee
Mrs. Peter Mc. Phee
Hugh Mc. Phee
Archibald Mc. Cormack
Angus Mc. Cormack
Paul Mc. Cormack
Alexander Mc. Innis
John Mc. Innis
James Mc. Innis
Allan McR. Innis
Peter Mc. John Mc. Intyre
Lauchlan Mc. Donald
Garrett Russell
Jos. Wightman
Michl. Cleary
D. Anderson
Patrick Dewan
Richard Hogan
Arch & Hugh Mc. Phee
J. Porter
Sylvester Welsh
Thomas Welsh
James Whelan
Wm Welsh
Kiernan Larkin
Michl. Burdge
Edward Power
James Welsh
George Robinson
W. Burdge
Kiernan Larkin
Mrs. Mc. Donald 30
Matthias Mc. Cormack 50
Gabriel Mc. Innis 140
Donald Mc. Cormack 70
John Mc. Donald 70
Dominick Mc. Cormack 60
B. Mc. Donald 60
James Mc. Cormack 120
James & Alexander Mc Donald 150
Jas. Dingwell 90
60
James Dingwell 125
140
John A. Dingwell 119
Patrick Walsh 30
Michael Bulger 114
Rich'd. Sullivan 65
Jno Dingwell 100
Saskatchewan River

FARM RESIDENCE OF WILLIAM HOWARD, SOUTH WILTSHIRE ROAD, LOT 32, P. E. I.



"GREEN GROVE FARM" RES. OF NEIL S. Mc KENZIE ESQ. CANCE COVE, LOT 65, P. E. I.

FARM RES. OF ARCHIBALD WRIGHT, BEDEQUE, LOT 26, P. E. I.

RES. OF GEORGE HOWATT, MERCHANT, CRAPAUD, LOT 29, P. E. I.

FARM RES. OF JOHN YOUNKER, LOYALIST ROAD, LOT 32, P. E. I.



"SPRING CREEK" FARM RES. OF JOS. STRETCH, ELLIOTT RIVER, LOT 65, P. E. I.

Robt Dewar 35
Fredk Poole 42
Robt Dewar 100
Jas. Rourke 50
Jas Dewar 100
Jno. Robertson 50
Josh Robertson 75
Fredk G Moar 70
Wm H Moar 50
Wm H. Moar 61
Amos J. Robertson 110
Jno Robertson 250
James Smith 147
Lawrence Mc Laren 50
80
Peter Mc Laren
Wm Mc Callum 120
Peter Mc Laren 50
Lemuel Mc Laren 50
Benson Poole 100
Castello
Malcolm Shaw 100
Samt Mc Ir
Donald Stewa
Jas. Donoh
Thos LeBlanc
Victor LeBlanc
Flora S
Mc Dona
Wm Robt Harris
Cornelius Donohoe
Jno. Scrimgeour 28
William Gordon 40
Mrs. Simon Cameron 88
William Gor 185
Walter Gordon
Jno. Gordon
Lime Kiln
Edward H Norton 116
Michael Mc Auley 85
Hrs. of Duncan
Mc Donald
GEORGETOWN ROYA
LOT 59
MONTAGUE RIVER
BRADINELL RIVER
BRADINELL LANE
BRADINELL ROAD
Bradinell Rd.
French Pt.
Bradinell Pt.
Doctors Pt.
1764

Old Line of Lot
Saml Mc Innis 52
James Stewart 100
Geo. Alley
Walter Stewart 85
Donald Stewart 80
Jno Stewart 71
Jno Parker 50
Laughlen Wilson 50
Jas. Donohoe 60
C. Donohoe 32½
James Donohoe 92½
Jno Mc Cormack
Flora & Mary Mc Donald 36
Wm Robt Harris 75
James Harris 105
Donald Stewart 133
CARDIGAN STA.
Cornelius Donohoe 55
Wm Robt Harris 50
James Steele 50
Jno T. Stewart 30½
Jno Seringeour 28
C. Donohoe 17
WHARF RD.
William Gordon 40
Peter Gordon 90
Mrs. S. Owen 196
Thomas
Mrs. Simon Cameron 88
William Gordon 43
Lemuel Owen 204
Thos Lewis 20
Mrs. Jno
William Gordon 125
Danl Wilson 20
Allan Wilson 20
Jno Wilson 37½
Walter Gordon 85
James Wilson 37½
Jno Gordon 85
Jno Mc Kenzie 32½
Lime Kiln
Jas Mc Innis 40
Hugh Mc Cormack
Jno Campbell 98
Lawrence Mc Kennon 50
Jno L. Mc Donald 50
Angus Mc Donald 50
Alex J. Mc Donald 80
Saw Mill 87
Michael Mc Aulay 85
Sib^s Mc Aulay 65
Andrew Mc Aulay 60
Duncan Mc Donald 50
Michl Castello
William Mc Millan 100
Donald Mc Leod 130
Malcolm D. Campbell 100
Jno Plyer 100
Alex Mc Donald 50
Carrier
Hrs. of Alex. Mc Rae 75
James Campbell 50
Mrs. Richd Green
Jno Campbell
Michl P. Sweeny 100
Donald Campbell
George Crawford
Jas Sweeny
BRIDGE PO.
CARDIGAN
CARDIGAN
CARDIGAN
NORTH
GEORGETOWN
ROAD
P. I. NORTHROYALTY
R. R.
ROAD
BRIDGE
GEORGETOWN ROYALTY
The Bluff
Crawford Pt.
RIVER
1764
Carding Mill
Pantalian
Lawrence
Allan
Malcolm
Angus
Jas. Donohoe
Michl Bowlin
Jas. Cavanah
Jno Mc Gillis
Jno Fogg
Mc Leod
Capt. Alex
Angus
Josh. Mc
Wm
Jno
James
Jos
Jno Mc
James
Ryan
Michael
Foley
Michl
Mc Donald
Thos Chandler
James Quinn
Wm Nowland
Beny Shepherd
William Shepher
Jno Cassey
Alley
Charles
Carrell
Allan
Cem.
Jno Parker
Rodk
Alex.
Jas. E. Mc Donald
Alex F. Mc
Lawrence Mc
Allan Mc
Hodges Mill
Jno Kiln
Pantalian Mc
Geo Mc
Wm Mc
Alex Mc
Peter Mc
Jno Mc
James
Jos
Jno Mc
James
James
Edward H Norton 115
Michael Mc Aulay 85
Duncan Mc Donald 50
Mrs. Richd Green
Michl P. Sweeny
Jas Sweeny
Thos
Jno Campbell
Donald Campbell
George Crawford
Jno Mc Cormack
Donald Stewart
Charles
Carrell
Allan
Cem.
Thos Lewis
Mrs. Jno
Mrs.
Rodk
Alex.
Jas. E. Mc Donald
Hugh Mc Cormack
Jno Campbell
Lawrence Mc Kennon
Jno L. Mc Donald
Angus Mc Donald
Alex J. Mc Donald
Michl Castello
William Mc Millan
Donald Mc Leod
Malcolm D. Campbell
Jno Plyer
Alex Mc Donald
Hrs. of Alex. Mc Rae
James Campbell
Mrs. Richd Green
Michl P. Sweeny
Jas Sweeny
Jno Campbell
Donald Campbell
George Crawford
Jno Mc Cormack
Donald Stewart
Jno Parker
Laughlen Wilson
Jno Stewart
Jas. Donohoe
Flora & Mary Mc Donald
James Donohoe
Wm Robt Harris
James Harris
Donald Stewart
Cornelius Donohoe
Wm Robt Harris
James Steele
Jno T. Stewart
Jno Seringeour
C. Donohoe
William Gordon
Peter Gordon
Mrs. S. Owen
Thomas
Mrs. Simon Cameron
William Gordon
Lemuel Owen
William Gordon
Danl Wilson
Allan Wilson
Jno Wilson
Walter Gordon
James Wilson
Jno Gordon
Jno Mc Kenzie
Lime Kiln
Jas Mc Innis
Sib^s Mc Aulay
Andrew Mc Aulay
Michl Castello
William Mc Millan
Donald Mc Leod
Malcolm D. Campbell
Jno Plyer
Alex Mc Donald
Hrs. of Alex. Mc Rae
James Campbell
Mrs. Richd Green
Michl P. Sweeny
Jas Sweeny
Jno Campbell
Donald Campbell
George Crawford
Jno Mc Cormack
Donald Stewart
Jno Parker
Laughlen Wilson
Jno Stewart
Jas. Donohoe
Flora & Mary Mc Donald
James Donohoe
Wm Robt Harris
James Harris
Donald Stewart
Cornelius Donohoe
Wm Robt Harris
James Steele
Jno T. Stewart
Jno Seringeour
C. Donohoe
William Gordon
Peter Gordon
Mrs. S. Owen
Thomas
Mrs. Simon Cameron
William Gordon
Lemuel Owen
William Gordon
Danl Wilson
Allan Wilson
Jno Wilson
Walter Gordon
James Wilson
Jno Gordon
Jno Mc Kenzie
Lime Kiln
Jas Mc Innis
Sib^s Mc Aulay
Andrew Mc Aulay
Michl Castello
William Mc Millan
Donald Mc Leod
Malcolm D. Campbell
Jno Plyer
Alex Mc Donald
Hrs. of Alex. Mc Rae
James Campbell
Mrs. Richd Green
Michl P. Sweeny
Jas Sweeny
Jno Campbell
Donald Campbell
George Crawford
Jno Mc Cormack
Donald Stewart
Jno Parker
Laughlen Wilson
Jno Stewart
Jas. Donohoe
Flora & Mary Mc Donald
James Donohoe
Wm Robt Harris
James Harris
Donald Stewart
Cornelius Donohoe
Wm Robt Harris
James Steele
Jno T. Stewart
Jno Seringeour
C. Donohoe
William Gordon
Peter Gordon
Mrs. S. Owen
Thomas
Mrs. Simon Cameron
William Gordon
Lemuel Owen
William Gordon
Danl Wilson
Allan Wilson
Jno Wilson
Walter Gordon
James Wilson
Jno Gordon
Jno Mc Kenzie
Lime Kiln
Jas Mc Innis
Sib^s Mc Aulay
Andrew Mc Aulay
Michl Castello
William Mc Millan
Donald Mc Leod
Malcolm D. Campbell
Jno Plyer
Alex Mc Donald
Hrs. of Alex. Mc Rae
James Campbell
Mrs. Richd Green
Michl P. Sweeny
Jas Sweeny
Jno Campbell
Donald Campbell
George Crawford

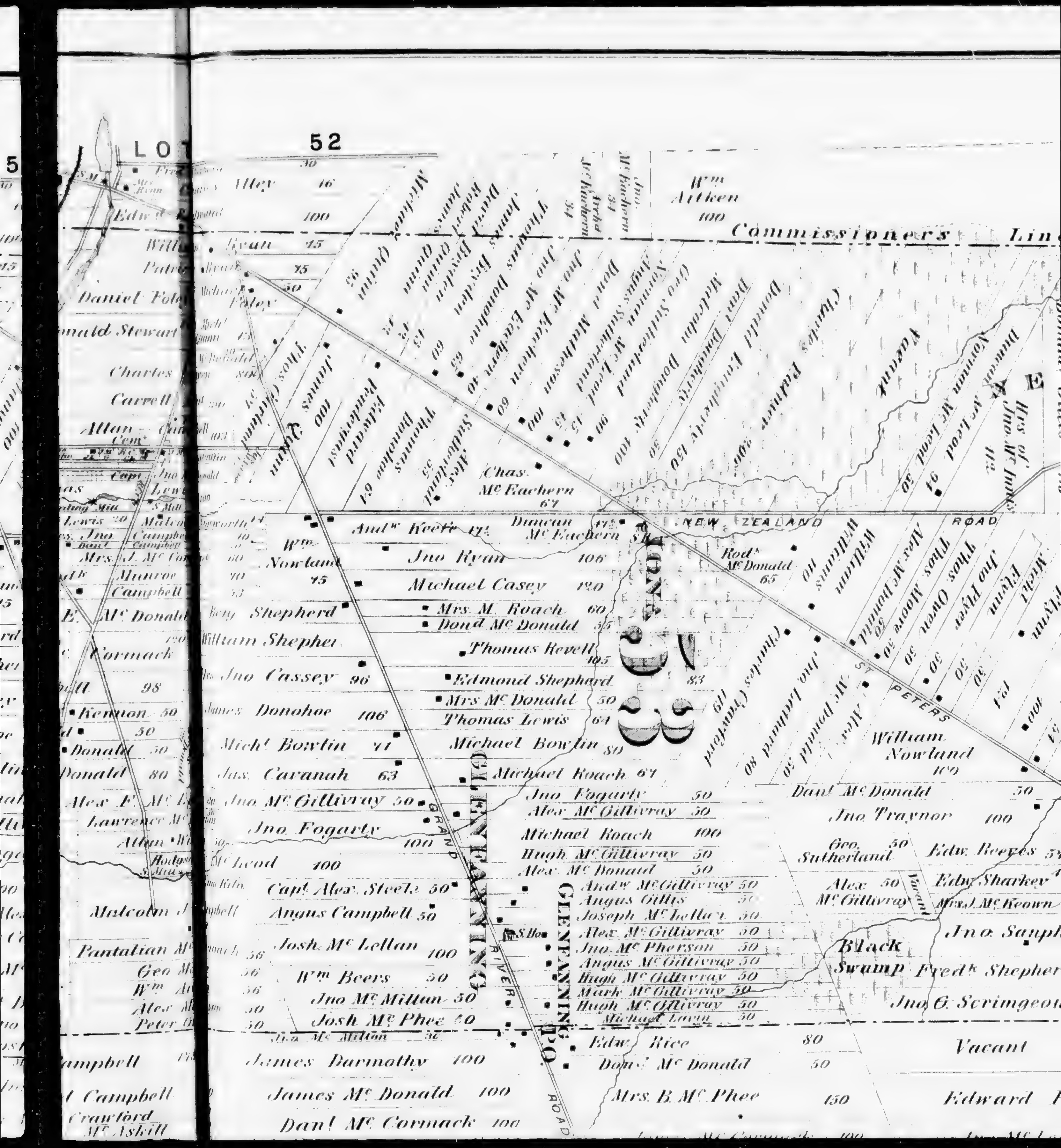

LOT
52
Wm Aitken 100
Commissioners Line
Daniel Foley
Donald Stewart
Charles
Carrell
Allan
Chas. Mc Eachern 67
NEW ZEALAND ROAD
Andw Keefe
Duncan Mc Eachern
Wm Nowland 75
Jno Ryan 106
Michael Casey 120
Mrs M. Roach 60
Dond Mc Donald
Thomas Revell 105
Edmond Shephard 83
Mrs Mc Donald 50
Thomas Lewis 64
Michael Bowlin 80
Michael Roach 67
IONA
Rodk Mc Donald 65
Shepherd
William Shepher
Jno Cassey 96
James Donohoe 106
Michl Bowlin 71
Jas. Cavanah 63
Jno Mc Gillivray 50
Jno Fogarty 100
Mc Leod 100
Capt Alex Steele 50
Angus Campbell 50
Josh Mc Lellan 100
Wm Beers 50
Jno Mc Millan 50
Josh Mc Phee 50
GLENFANNING
GRAND RIVER ROAD
Jno Fogarty 50
Alex Mc Gillivray 50
Michael Roach 100
Hugh Mc Gillivray 50
Alex Mc Donald 50
Andw Mc Gillivray 50
Angus Gillis 50
Joseph Mc Lellan 50
Alex Mc Gillivray 50
Jno Mc Pherson 50
Angus Mc Gillivray 50
Hugh Mc Gillivray 50
Mark Mc Gillivray 50
Hugh Mc Gillivray 50
GLENFANNING PO
ST PETERS ROAD
William Nowland 100
Danl Mc Donald 50
Jno Traynor 100
Geo. Sutherland 50
Edw Reeves
Alex Mc Gillivray 50
Edw Sharkey
Mrs J. Mc Keown
Jno Sanph
Black Swamp
Fredk Shepher
Jno G. Scrimgeon
Vacant
Edw Rice 80
Dond Mc Donald 50
Mrs B. Mc Phee 150
Edward
James Darmothy 100
James Mc Donald 100
Danl Mc Cormack 100
Malcolm Campbell
Pantalian Mc Cormack
Crawford
Mc Askill
Vacant

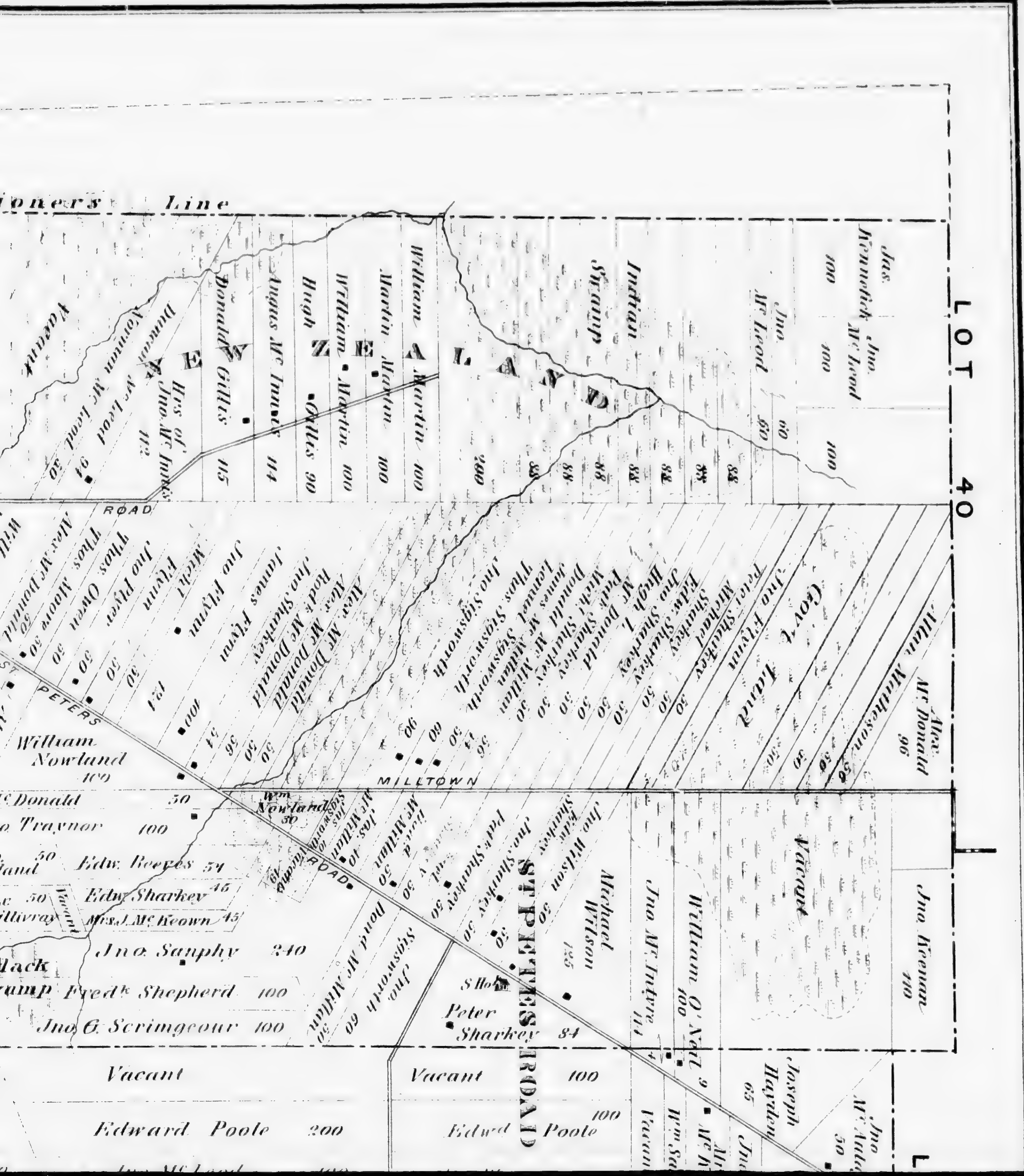
Line
NEW ZEALAND
LOT 40
Indian Swamp
Jas. Kennedy
Jno. McLeod
Jno. McLeod 60
Vacant
Norman McLeod 94
Hrs of Jno. McInnis 112
Donald Gillis 115
Angus McInnis 114
Hugh Gillis 90
William Martin 100
Martin Martin 100
William Martin 100
ROAD
ST PETERS ROAD
MILLTOWN
William Nowland 100
Edw. Reeves 54
Edw. Sharkey 45
Mrs. J. McKeown 45
Jno. Sanphy 240
Fred.k Shepherd 100
Jno. G. Scrimgeour 100
Govt. Land
Alex. McDonald 96
Wm. Nowland 30
Michael Wilson
Jno. McIntyre
William O'Neal
Vacant
Jno. Keenan 110
Joseph Hayden 65
S. Ho.
Peter Sharkey 84
ST PETERS ROAD
Vacant
Vacant 100
Edward Poole 200
Edw.d Poole 100

PLAN OF LOTS
FIFTY THREE & FIFTY FOUR
KINGS CO.

P. E. I.

Scale 40 Chains to One Inch

Rudinell Pt.

Alex. Mc Donald
Hrs. of Alex. Mc Rae
James Campbell
Mrs. Richd Green
Michl. P. Sweeny
Jas. Sweeny
Thos. Wood 50
Geo Mc Lean 86
MITCHELL RIVER
Archd Mc Kenzie 87
Jno Winter 92
Donald Mc Isaac
Donald Campbell 80
Jno Campbell
Donald Campbell
George Crawford
Donald Mc Askill
Patk Ham
Donald Mc Donald
William Buchanan
George Mc Lean
Hugh Mc Phee
Malcolm D Campbell
James Campbell
Malcolm D. Mc Kenzie
Malcolm Mc Kenzie
Neil Mc Kenzie
Murdoch Mc Kenzie
Duncan Mc Kenzie
Angus D. Campbell
LAUNCHING
Winter Pt.
Ferry Pt.
Ferry to Georgetown
SEAL RIVER
Dond Mc Lean 60
Norman W. Mc Lean 60
Fredk D. Campbell
Fredk D. Campbell 105
Fredk J. Campbell
Lewis Campbell
Fredk J. Campbell
Lewis Campbell
ROAD
LOYAL
Ronald Mc Donald
Neil Campbell 75
Joseph Campbell 63
Donald Mc Intyre
Martin Flynn
Angus Steele
Donald Mc Intyre
Martin Flynn 67
Donald Steele 65
Jno Goff
Jno Goff 77
Jno Goff 100
Peter Mc Phee 100
John Mc Intyre 88
Rodk Steele 47
Danl Steele
Peter Campbell
Peter & Jno D. Steele 65
Rodk A. Campbell
Neil Mc Leod 65
Rodk R. Mc Donald
Jno. Moan
James Mc Askill
Samuel Owen 50
Rodk Steele 80
Angus Mc Cormack 65
Thos. Sloane 70
Angus Mc Intyre
Forge
WOODLANDS
Jno Goff 200
J. Goff
DE GROS MARSH
DE GROS MARSH P.O.
CARDIGAN
NEWPORT
Mc LELLANS RD
Mrs. D Mc Lellan 45
Robt Mc Laren 52
Jno Goff 170
Jno Goff
Michael Mc Neil 112
Thomas Walsh
Hugh Mc Lellan
Donald Mc Lellan
Alex Mc Cormack
Isadore Mc Cormack
Donald Morrison
Jno Goff
Ronald Mc Phee
John Mc Phee
Hugh Steele
Jas. Mc Kinnon
Patk Mc Phee
Edw. Mc Donald
Angus Mc Cormack
Hugh Mc Phee
Rev. Francis Mc Donald
Fredk D. Campbell
Donald Campbell 160
James
Danl
Stephen
Peter
John
GREENVILLE

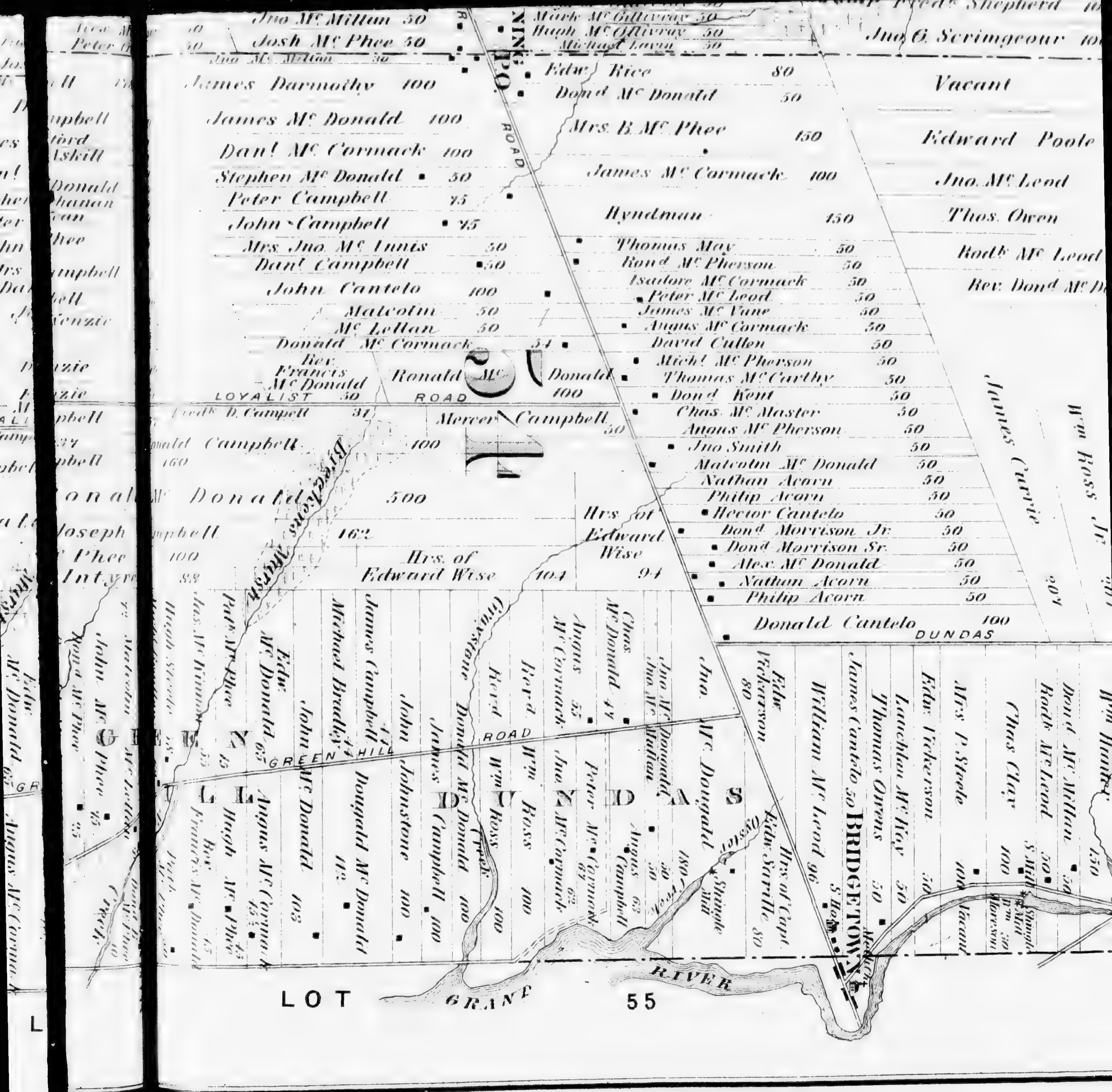

Jno Mc Millan 50
Josh Mc Phee 50
Mark Mc Gillivray 50
Hugh Mc Gillivray 50
Michael Lavin 50
Fredk Shepherd
Jno G. Scrimgeour
James Darmothy 100
James Mc Donald 100
Danl Mc Cormack 100
Stephen Mc Donald 50
Peter Campbell 75
John Campbell 75
Mrs. Jno. Mc Innis 50
Danl Campbell 50
John Cantelo 100
Malcolm 50
Mc Lellan 50
Donald Mc Cormack 54
Rev. Francis Mc Donald 50
Ronald Mc Donald 100
LOYALIST ROAD
Edw. Rice 80
Dond Mc Donald 50
Mrs. B. Mc Phee 150
James Mc Cormack 100
Hyndman 150
Thomas May 50
Rond Mc Pherson 50
Isadore Mc Cormack 50
Peter Mc Leod 50
James Mc Vane 50
Angus Mc Cormack 50
David Cullen 50
Michl Mc Pherson 50
Thomas Mc Carthy 50
Dond Kent 50
Chas. Mc Master 50
Angus Mc Pherson 50
Jno Smith 50
Malcolm Mc Donald 50
Nathan Acorn 50
Philip Acorn 50
Hector Cantelo 50
Dond Morrison Jr. 50
Dond Morrison Sr. 50
Alex. Mc Donald 50
Nathan Acorn 50
Philip Acorn 50
Donald Cantelo 100
Vacant
Edward Poole
Jno. Mc Leod
Thos. Owen
Rodk Mc Leod
Rev. Dond Mc D
James Currie
Wm Ross Jr.
Mercer Campbell 50
Fredk D. Campbell 31
Donald Campbell 100
Campbell 160
Mc Donald 500
Joseph Campbell 162
Mc Phee 100
Mc Intyre 88
Hrs. of Edward Wise 104
Hrs. of Edward Wise 94
Blackstone Marsh
GREEN HILL ROAD
DUNDAS
BRIDGETOWN
RIVER
LOT 55
GRAND

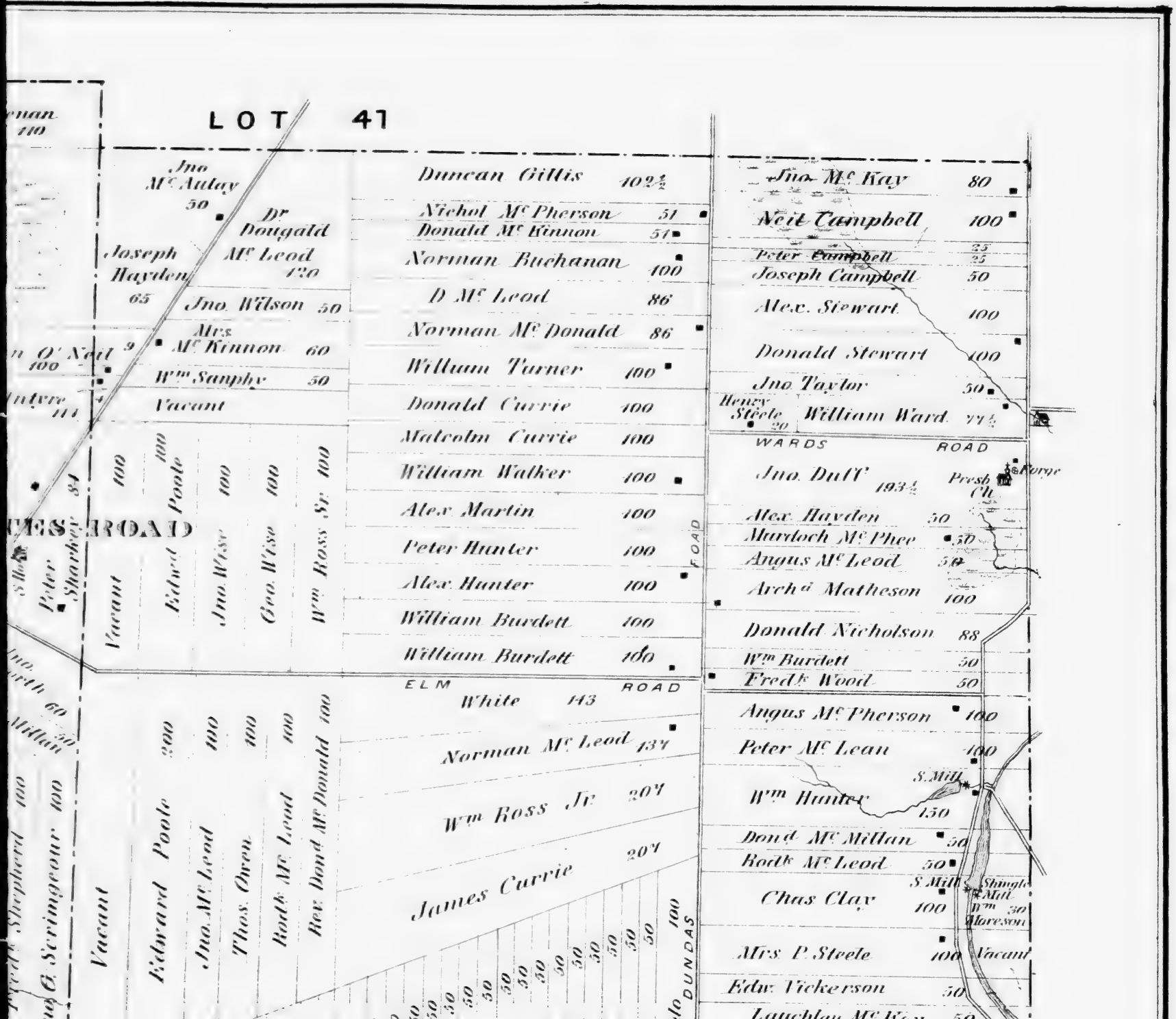
LOT 41
Jno Mc Aulay 50
Dr Dougald Mc Leod 120
Joseph Hayden 65
Jno. Wilson 50
Mrs Mc Kinnon 60
Wm Sanphy 50
Vacant
Duncan Gillis 102½
Nichol Mc Pherson 51
Donald Mc Kinnon 51
Norman Buchanan 100
D Mc Leod 86
Norman Mc Donald 86
William Turner 100
Donald Currie 100
Malcolm Currie 100
William Walker 100
Alex Martin 100
Peter Hunter 100
Alex Hunter 100
William Burdett 100
William Burdett 100
Jno Mc Kay 80
Neil Campbell 100
Peter Campbell 25
Joseph Campbell 50
Alex. Stewart 100
Donald Stewart 100
Jno Taylor 50
Henry Steele 20
William Ward 77½
WARDS ROAD
Jno. Dull 193½
Presb Ch
Forge
Alex. Hayden 50
Murdoch Mc Phee 50
Angus Mc Leod 50
Archd Matheson 100
Donald Nicholson 88
Wm Burdett 50
Fredk Wood 50
Angus Mc Pherson 100
Peter Mc Lean 100
S. Mill
Wm Hunter 150
Donld Mc Millan 50
Rodk Mc Leod 50
S. Mill
Shingle Mill
Chas Clay 100
Wm 30 Moreson
Mrs P. Steele 100
Vacant
Edw. Vickerson 50
Lauchlan Mc Kay 50
Peter Sharkey 84
Vacant
Edward Poole 100
Jno. Wise 100
Geo. Wise 100
Wm Ross Sr. 100
ELM ROAD
White 143
Norman Mc Leod 134
Wm Ross Jr 204
James Currie 204
Vacant
Edward Poole 200
Jno. Mc Leod 100
Thos. Owen 100
Rodk Mc Leod 100
Rev. Dond Mc Donald 100
DUNDAS ROAD

"St. Joseph's Church" Kelly's Cross, Lot 29, P. E. I.

"Point Pleasant" Farm Res. of D. H. Mc Donald Esq. North Bedeque, Lot 25, P. E. I.

Res. of H. W. Robertson M. D. Crapaud, Lot 29, P. E. I.

Farm Res. of Edward Kelly, Lake Verd, Lot 49, P. E. I.

COUNTY LINE

LOT 67 QUEENS COUNTY

Scale 4 Chains per Inch

James Mc Mahon

J. Hughes

Carriage Sh.
By Mc Neil & Goodwin

R. R. STREET

Warehouse

P. E. I.

Warehouse

Wgn

Warehouse

Railroad

Property.

R. R.

Depot

STREET

Property.

James Mc Mahon

Mickael. G. Mc Kenna

Dunk River

James Mc Mahon.

B.S.S.
James Quinn.

James Mc Donald

ROAD

James Mc Donald

Jas. Mc. Donald

DOMINION HOUSE
By
Jno Hughes

T.B. Hall

Barn

Barn.
Powers

Post Office

M. G. Mc. Kenna

Francis Greehan

LINE

Barn.

J.W. Hughes.

COUNTY

James Mc Mahon

LOT FORTY FOUR

BLACK BROOK.

QUEENS

Mrs. Mc Donald 125

D. Mc Ascer 230

A. Mc Donald 75

F. Mc Donald 74

Thos. B. Morgan 150

Jno. Mc Auley 75

Jos. Mc Auley 70

Angus Mc Donald 50

F. Mc Donald 70

Jos. R. Mc Lean 86

Jas. R. Mc Lean
300

51 Herman Mc

Peter B. Mc Innis 51

Jos. Beaton 80

Alex. Mc Eachern
80

50 Jas. Mc

Jas. R. Mc Lean
198

100
Thos. Walsh

Jos. Mc Phee 43

Jno Mc Phee 43

Edw Grins

Ronald Mc Phee 32½

Donald Mc Phee 32½

Vacant

Gabriel Mc

Thos. Haly
55

Jos. M

Ronald

Jas. St Lau

Knight

Br. Souris River

Hugh

Mc Cormack 60

Flanigan 60

Mc Cormack
100

Mc Cormack 61

39

GULF OF ST LAWRENCE

LACK BROOK.

QUEENS

LOT FORTY FIVE

P.O.

ROAD

ROCKBARRA

Thos. B. Morgan 150
Jno. Mc Aulay 75
Jos. Mc Aulay 70
Angus Mc Donald 50
F. Mc Donald 70
Jas. R. Mc Lean 602
Herman Mc Donald 70
Mrs. Mc Donald 125
D. Mc Asear 230
A. Mc Donald 75
F. Mc Donald 71
R. Mc Donald
Donald Mc Cormack
Jas. Mc Aulay
Jno. Mc Aulay
Herman Mc Donald
Hugh Mc Eachern
Donald Mc Cormack
Chas. Mc Lean
Jno. Mc Lean
Jno. Mc Phee
Mrs. Mc Phee
Angus Mc Phee
Neil P. Mc Phee
Jas. Mc Phee
Jno. Mc Donald
Donald
Jno. Allen
Peter Mc Innis 150
Saw Mill
Cross Roads
Mc INNIS ROAD

P. B. Mc Innis 140
Jos. R. Mc Lean 86
Mich. Gunsell 50
Thos. Gunsell 100
Jas. R. Mc Lean 300
Hector Mc Phee 51
Ronald Mc Phee 51
Angus Gillis 72
Herman Mc Donald 51
Peter B. Mc Innis 51
Mich. Morrison 51
Jos. Beaton 80
Mich. Mc Innis 100
Alex. Mc Eachern 80
Ronald Mc Eachern
Jas. Mc Aulay 50
Ronald Mc Innis 51
Jno. Knight Est 51
Jas. R. Mc Lean 198
Matthias Mc Phee 51
Jas. Mc Farland 62
Thos. Walsh 100
Wm. Walsh 62
Jos. Mc Phee 43
Jno. Mc Phee 43
Edw. Grinsell 78
Ronald Mc Phee 32½
Donald Mc Phee 32½
Vacant
Gabriel Mc Varish 50
Thos. Haly 55
Jos. Mc Varish 150
Alex. Mc Lean 25
Ronald Mc Lean 50
Jas. & Lauchlan Mc Donald 90
Knight Est 50
Hugh Mc Varish 300
Mc Cormack 100
Flanagan 60
Mc Cormack 61
39
Br. Souris RIV.
HARMONY STA.

MILTON

Jno. Mc Lellan 50
Lauchlan Mc Donald 85
Wm. Mc Dougall 80
Angus Mc Dougall 48
Jno. Knight Est 52
Jno. Knight Est 54
Jno. Knight Est 50
Mrs. Mc Quaid 50
Jno. Mc Lean 49
Dan. Mc Lean 49
Jas. R. Mc Lean 49
Jas. Mc Laughlin 50
Paul Mc Phee 50
Jno. Mc Donald 50
Joseph Mc Eachern 95
Jno. Knight Est. 50
Jeremiah Mc Cartey 100
50
Lauchlan Mc Cormack 50
Jeremiah Mc Cartey 50
Mc CARTEY ROAD
Saw Mill
Jas. Miney 50
Donald Mc Lean 100 36
Alex. Mc Donald 49
Jos. Mc Isaac 47
Peter Cantwell 28½
Patk. Cantwell 56
Mich. Campbell 110
Jno. Knight Est 50
Donald Mc Donald 50
Jno. Mc Donald 50
Allan Mc Donald 50
Jno. Knight Est 57
Rich. Ash 130
Jno. Mc Phee 45
Jno. Mc Phee 45
A. Mc Cormack 45
Neil Mc Phee 45
Arch. Mc Phee 45
Neil Mc Phee 45
Pius Mc Phee 45
Jno. Mc Phee 45
Neil Mc Phee 45
Neil Mc Phee 45
Jno. Mc Phee 45
Neil Mc Phee 45
Jno. Mc Phee 45
Jno. Mc Phee 45
Jno. Mc Donald 82
BALTIC RD
Jas. Mc Aulay 50
Jas. Miney 100
S. Mc Donald 44
Stephen Mc Donald 50
Mc Donald 66
Mc Isaac 66
Vacant 66
Simon Cheririe 45
Marshall Paquet 50
Jno. Knight Est 50
Henry Cheririe 50
Mrs. Cheririe Knight 50
Isaac Bouchet 50
Lawrence Cheririe 50
Peter Cheririe 50
Store
Saw Mill
Grist Mill
Spr.
MINE ROAD
HARMONY ROAD

FORTY SIX

PLAN OF LOT
FORTY FIVE
KINGS CO.
P. E. I.

Scale 50 Chains to One Inch

HARMONY STA.
GRANVILLE
CHERRY GROVE P.O.
SOURIS
SOURIS EAST
SOURIS COVE
SOURIS HARBOUR
CHEPSTOW P.O.
CHEPSTOW COVE
Chepstow Pt.
Swanton Pt.
GREENVALE ROAD
ST. CATHERINES RD.
EAST PT. ROAD
HARMONY RD.
NEW HARMONY
LOT
GULF OF ST. LAWRENCE

CARDIGAN
RIVER
BOUGHTON
Bruce
Sand
Sand
Bent
LAUNCHING FOND
LAUNCHING
SPRINGFIELD
MONTREAL
Donald Mc Cormack
Donald Walker 56
Lime Kiln
Philip Sloan 44
Jno. Mc Lean 75
Mrs. Kehoe 50
Duncan Mc Lean 30
Rodk Mc Lean 30
Donald Mc Lean 30
Jno. Mc Lean 80
Hugh Mc Lean & Peter Morrison 100
Donald Mc Lean 50
Donald Steele 50
Bernard Mc Lean 25
Alex. Mc Lean 25
Stephen Mc Lean 25
Michael Mc Lean 25
Jno Mc Askill 50
Bernard Mc Lean 50
Stephen Mc Lean 25
Mich. Mc Lean 25
Mich. Mc Phee 50
Donald & Jas. Mc Phee 80
Bernard Mc Lean 25
Gregory Mc Lean 50
Neil Mc Cormack 50
Rodk Mc Phee 105
Jno. Goff 122
Donald Steele 51½
Anthony Head 18½
Donald Steele 19
Isadore Mc Cormack
Ronald B. Mc Cormack 126
Mich. D. Mc Cormack 50
Donald Mc Phee 50
Hrs. of Capt. Jno Campbell
Rodk Mc Donald 95
Ronald J. Mc Cormack 135
Jno H. Mc Cormack 139
Jno. H. & Jas. & Mrs P. Walker 100
Jno. H. & Jas. Walker 100
Donald Walker 100
Angus Mc Donald 50
Jno. Mc Donald
Mrs. D. Mc Cormack 46
Jno. H. Mc Cormack 60
Mich. D. Mc Cormack 52
Isador Mc Donald 50
Alex. Mc Donald 50
Rodk Mc Donald 50
Jno. H. Walker 50
Jno. H. Walker 39½
Jno. 24 Mc Donald
Peter Mc Donald 32
Jas. Walker 17½
Alex. Mc Donald 17½
Mich. D. Mc Cormack 17½
Jno Mc Donald 16
Jas. Walker 14
Mc Donald 13
Jno 16 Mc Donald
Mich. D. Mc Cormack 13
Donald Mc Pherson 100
Charles Mc Pherson 100
Peter Walker 100
Donald Walker 50
Angus Walker 50
Donald Walker 50
Mrs. Mich. Morrison 100
LAUNCHING P.O.
Arch.d Morrison 100
Angus Morrison 50
Jno. Morrison 50
Jno. Mc Kinnon 50
Pack Morrison 50
Lewis Mc Pherson 50
Forgan Agt 156
Alex. Mc Kinnon 100
Angus Mc Kinnon 100
Hrs. of Capt. Jno Campbell
Jno. Mc Donald 50
Mich. D. Mc Donald
Donald Mc Donald
Mich. Mc Donald
Donald Mc Donald
Mich. Christian
David Christian
Mich. Christian
David Christian
Jno. F. M
Angus Mc Donald
Mich. D. M
Donald Mc Donald
Rodk Mc Donald
Jno. Mc Donald
Mich. Mc Donald
Donald Mc Donald
Mich. Mc Donald
Donald Mc Donald
David Christian
Mich. Christian
David Christian
Rodk Scott 15
Mrs. Power 13
Mary Leod 13
Jno. Leod 13
Mrs. Leod 13
Mrs. 13
Rodk Steele
Miss 26
Mc Leod

LOT
NARROWS CREEK P.O.
GRAND RIVER
Peter McCormack 50
Ronald Hilory McCormack 100
Laughlan McDonald 100
Edw. McDonald 100
Jas. McCormack 100
Danl. McCormack 100
Geo. McDonald 50
Sch. Ho.
Ronald McCormack 150
R.C.Ch.
Rev. Francis McDonald 100
Michl. McDonald 100
James McDonald 100
James McKinnon 100
Patk Walker 50
Jas. McDonald 51
Francis X. McKinnon 100
Alex. McKinnon 100
Angus McKinnon 100
Alex. McKinnon 100
Hrs. of Capt. Jno Campbell
Philip Sloan 44
Kehoe 50
MONTREAL ROAD
MELROSE ROAD
LAUNCHING ROAD
Francis X. Kennon 100
Donald Morrison 100
Martin Walker 50
Dond Walker 50
James McDonald 80
Geo. Howlett
Micht D. McDonald
Angus McDonald
Jno. F. McDonald 100
Don. McCormack
Michl. McDonald
Mrs. Jno. McDonald
Danl. McCormack
Dond McDonald
Jas. Steel
Jno. Steel
Vacant
Poplar Pt.
James Campbell
Jas. Campbell
James Campbell 100
Alex. McDonald 50
Jno. McDonald 50
Dond. McLeod
James Morrison 101
Jno. Morrison 50
Jno. Morrison 100
Angus Morrison
Allan Morrison
Jno. McPhee 100
Geo. Robertson 50
Jno. Nichols 50
Nicholas Clark 15
Dond. Clark 15
Robt. Robertson 15
Saml. Robertson 15
Walter Taylor 100
Walter Taylor 100
Juniper Pt.
BIG RIVER
William Jenkins 76
Thomas Taylor 78
Geo. Yoston
William Robertson 104
James Norton 105
Robt. Howlett 50
Jno. Howlett 50
Edw. Norton 100
LOT 56 P.O.
Wm. Norton Esq.
Wm. Banks
Simon Conroy 132
Jno. Frost
Thos. Taylor 50
Wm. Blackett 50
Angus McDonald 50
Rond McDonald 50
Angus
Geo. Cheff 50
Wm. Banks 50
Jasper McInnis 66
Forgan Agt. 156
Lewis McPherson 50
Jno. McKinnon 50
Patk Morrison 50
Jno. Morrison
Angus Morrison
Sand Beach
Wharf

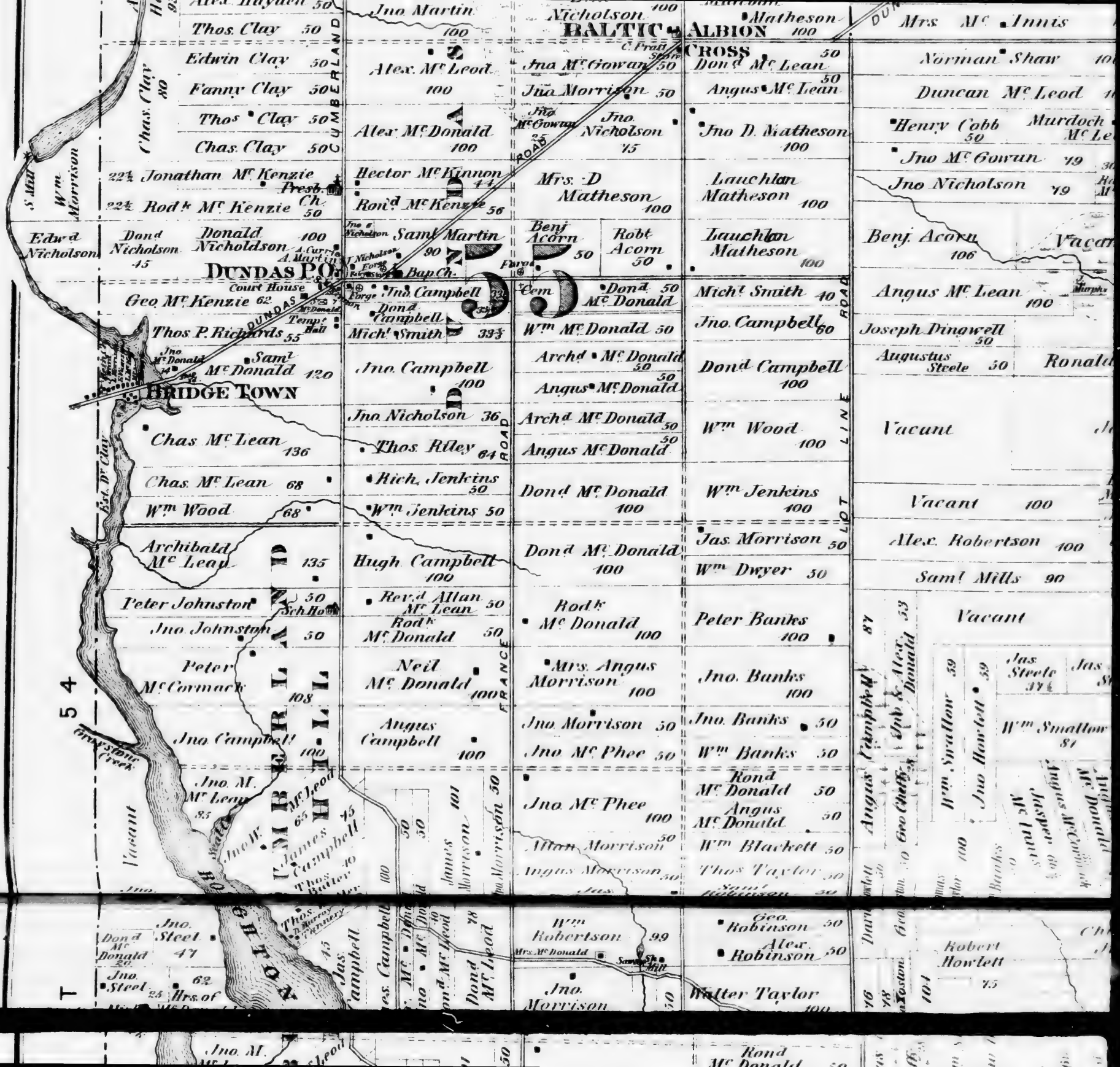
BALTIC
ALBION
CROSS
DUNDAS P.O.
Court House
Temp. Hall
Bap. Ch.
Presb. Ch.
BRIDGE TOWN
CUMBERLAND
ROAD
DUNDAS
FRANCE
LOT LINE
Thos. Clay
Edwin Clay
Fanny Clay
Thos. Clay
Chas. Clay
Chas. Clay 80
Jonathan Mc Kenzie
Rodk Mc Kenzie
Edwd Nicholson
Dond Nicholson 45
Donald Nicholdson
Geo. Mc Kenzie 62
Thos. P. Richards 55
Samt Mc Donald 120
Chas. Mc Lean 136
Chas. Mc Lean 68
Wm Wood 68
Archibald Mc Lean 135
Peter Johnston 50
Jno. Johnston 50
Peter Mc Cormack 108
Jno. Campbell 100
Jno. M. Mc Lean 85
Vacant
Jno. Martin
Alex. Mc Leod 100
Alex. Mc Donald 100
Hector Mc Kinnon 44
Rond Mc Kenzie 56
Samt Martin 90
Jno. Campbell
Dond Campbell
Michl Smith 33⅓
Jno. Campbell 100
Jno. Nicholson 36
Thos. Riley 64
Rich. Jenkins 50
Wm Jenkins 50
Hugh Campbell 100
Revd Allan Mc Lean 50
Rodk Mc Donald 50
Neil Mc Donald 100
Angus Campbell 100
Jno. W. Mc Leod 65
James Campbell 45
Thos. Butler 40
Jno. Nicholson
Jno. Mc Gowan 25
Jno. Nicholson 75
Mrs. D Matheson 100
Benj Acorn 50
Robt Acorn 50
Dond Mc Donald 50
Wm Mc Donald 50
Archd Mc Donald 50
Angus Mc Donald 50
Archd Mc Donald 50
Angus Mc Donald 50
Dond Mc Donald 100
Dond Mc Donald 100
Rodk Mc Donald 100
Mrs. Angus Morrison 100
Jno. Morrison 50
Jno. Mc Phee 50
Jno. Mc Phee 100
Allan Morrison 50
Angus Morrison 50
Wm Robertson 99
Mrs. Mc Donald
Jno. Morrison
Jno. Mc Gowan 50
Jno. Morrison 50
Jno. D. Matheson 100
Lauchlan Matheson 100
Lauchlan Matheson 100
Dond Mc Lean 50
Angus Mc Lean 50
Michl Smith 40
Jno. Campbell 60
Dond Campbell 100
Wm Wood 100
Wm Jenkins 100
Jas. Morrison 50
Wm Dwyer 50
Peter Banks 100
Jno. Banks 100
Jno. Banks 50
Wm Banks 50
Rond Mc Donald 50
Angus Mc Donald 50
Wm Blackett 50
Thos Taylor 50
Geo. Robinson 50
Alex. Robinson 50
Walter Taylor 100
Norman Shaw
Duncan Mc Leod
Henry Cobb 50
Murdoch Mc Leod
Jno. Mc Gowan 79
Jno. Nicholson 79
Benj. Acorn 106
Angus Mc Lean 100
Joseph Dingwell 50
Augustus Steele 50
Vacant
Vacant 100
Alex. Robertson 100
Samt Mills 90
Vacant
Jas. Steele 37½
Wm Smallow 81
Jno. Howlett 39
Wm Smallow 39
Robert Howlett 75
Mrs. Mc Innis
Jno. Steele 47
Jno. Steele 25
Hrs. of
Dond Mc Donald 20
Jas. Campbell
Dond Mc Leod 78
Jno. Mc Leod 101
Jas. Morrison 50
Thos. Murray
Tannery
Saw Mill
Grey Stone Creek
Bot. Dr Clay
S. Mill
Wm Morrison
54
T

LOT 41

LOT

Jno. Mc Donald 50
Dond Mc Kay 45
David Riley 60¾
Dond Riley 60¾
Peter Mc Donald 90
Angus Livingstone 48
Jnd Livingstone 48
Angus Mc Donald 93
Jno Dingwell 100
Jno Matheson 50
Dond Matheson 50
Malcolm Nicholson 93
Alex. Hayden 100
Alex Hayden 18
Josh Campbell 46
Peter Campbell 46
Chas Turner 25
Chas Turner 30
Edwd Turner 80
UPTON
Sam Nicholson 50
Jas Mc Kay 45
Allan Mc Leod 124½
Jno Nicholson 63
Vacant 63
Michael Cahill 100
Jas. Matheson 100
Jno Matheson 33⅓
Alex Matheson 33⅓
Dond Matheson 33⅓
James Matheson 100
James Matheson 100
Jas Lennan 20
Jeremiah Lennan 46
E. Turner T. Turner A. Gay 12
Patrick Tobin 60
James Curran 150
Geo Robertson 97
Mrs. Jno. Burdge 55
Richard Cahill 50
CAHILL RD.
Jno Cahill 60
Thos Cahill 60
Albert Brehaut 50
Neil Mc Leod 50
Hugh Mc Lean 50
Alex Mc Donald 50
Michael Cahill 120
Alex Mc Leod 100
Wm Brehaut 100
Jacob Dockendoff 200
Solomon Dockendoff 200
Hrs. of Peter Mc Leod 100
Neil Matheson 50
Saml Nicholson 50
33⅓
Saml Mc Donald 33⅓
Danl Mc Donald 33⅓
Jno. Mc Donald 100
Jno Beaton 100
Jno Williams 50
Dond Beaton 24
Angus Benton 25
Martin Martin 100
Jno Martin 100
Abner Gay 100
Abner Gay 100
Archd Currie 100
Danl Nicholson 100
Jno Mc Donald 100
Malcolm Mc Leod 100
Allan Matheson 50
Neil Matheson 50
Malcolm Matheson 100
BALTIC
ALBION
CROSS
Alex. Mc Leod 100
Alex Mc Donald 100
Hector Mc Kinnon 44
Jno Mc Gowan 50
Jno Morrison 50
Jno Mc Gowan 25
Jno Nicholson 75
Mrs. D Matheson
Dond Mc Lean 50
Angus Mc Lean 50
Jno D. Matheson 100
Lauchlan Matheson 100
Michael Flynn 42
Patrick Tobin 50
FARMINGTON P.O.
Lawrence Doyle
James Larkin
Geo Robertson 37½
Mrs Denny Whit
Jno Power
Wm Larkin
William Larkin 50
Jno Heffy
Vacant
Wm Larkin
Thos. Walsh
Vacant
Thos M Mann 100
Jno Knight Est 50
Peter Mc Leod 74
Jno Knight Est 100
Jno Knight Est
Malcolm Mc Leod 80
Jno Knight Est
Jno Knight Est
Jno Knight Est 135
Jno Conohan 94
Neil Nicholson 87
Duncan Mc Leod 50
Jno Knight
Thomas Cobb 100
Mrs Mc Innis
Norman Shaw 10
Duncan Mc Leod
Henry Cobb 50
Murdoch Mc Le
Jno Mc Gowun 49
Jno Nicholson 49
Chas. Clay 80
Edwin Clay 50
Fanny Clay 50
Thos Clay 50
Chas. Clay 50
22½ Jonathan Mc Kenzie
Presb. Ch.
Thos Clay 50
Alex Hayden 50
Alex Hayden 50
Alex Hayden 93
Philip Riley 49
Philip Riley 50
Saml Mc Donald 50
Geo Turner 50
Richd Morrison
Jno Cameron
S. Mill
Forge
Geo. Turner
Carding Mill
Shingle Mill
Carding Mill
Wm Morrison
Mill
CUMBERLAND ROAD
ALBION ROAD
DUNDAS ROAD
FORTUNE ROAD
Vacant

PLAN OF LOTS 55 & 56 KINGS CO.

P. E. I.

Scale 40 Chains to One Inch

HOWE BAY
LITTLE
Patrick Power 178
Samuel Mills
Steele
Alex. Mc Donald
Allan Mc Donald
Paul Lawless
Sch. Ho.
LITTLE POND
Joseph Steele
Joseph Mc Donald
James Steele
Wm Swallow Sr.
Donald Mc Donald
Angus Campbell
Donald Campbell
Chas Dingwell
Jas Steele
Hector Mc Donald
Jasper Mc Innis
Angus Mc Cormack
Ronald Mc Cormack
Jno. Lawless
John Dingwell
Jno Mc Donald
James Jenkins
Francis Jenkins
Angus Mc Donald
Chas. Mc Donald
Jno. J. Mc Donald
Donald Mc Donald
Joseph Mc Donald
Jno Steele
Wm Swallow Jr.
Jno Howlett
Robt & Wm Howlett
Wm Banks
Jno Dingwell
Wm Blackett
R. Blackett
Jno Mc Donald
Angus Mc Donald
Ronald Mc Donald
James Mc Donald
Jno Black
Jas Johnston Lobster Factory
LOT 56 P.O.
Pres. Ch.
Custom House
Wharf
Banks Pt.
ANNANDALE
BLACKETTS CR.
GRAND RIVER RD.
LITTLE POND ROAD
NORTH ROAD
SOUTH ROAD
SPRY COVE
Spry Pt.
Burell Pt.
HOWE BAY
Sand Beach

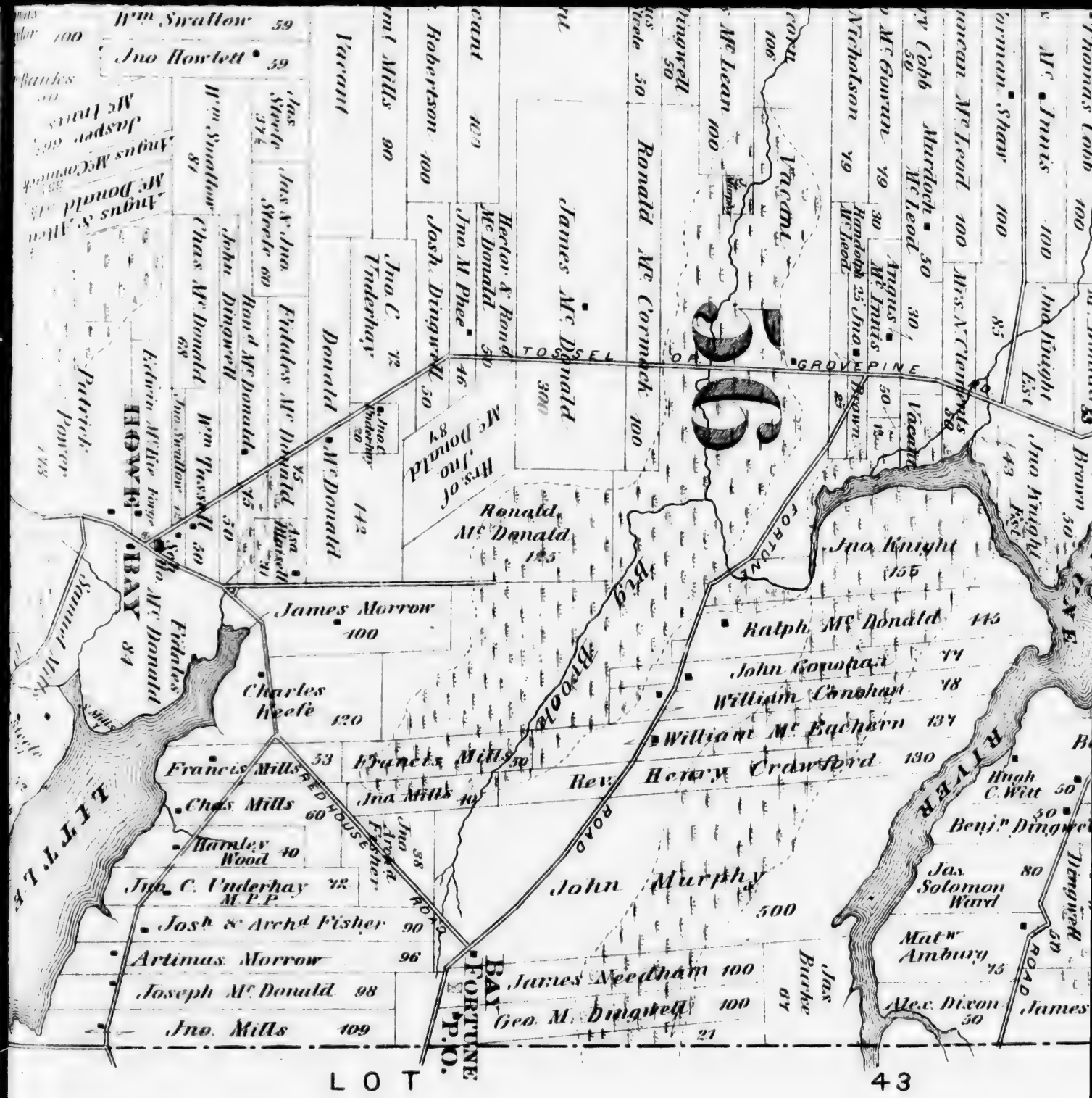
Wm Swallow 59
Jno Howlett 59
Jas Steele 37½
Jas & Jno Steele 60
Ronald McDonald 68
Wm Swallow 84
Chas McDonald
John Dingwell
Wm Tassell 50
Edwin McKie Forge
Jno Swallow
Edwin McKie
HOWARD
Patrick Power 143
Christie Steele
Jno Black
Jno Morrow
Robert Howlett
Angus McDonald
Angus McDonald
Jasper McInnis
Mc Innis
Mrs of Jno McDonald 87
Jno C. Underhay 72
Jno C. Underhay
Fidales McDonald 75
Ann Blackwell
Vacant
Donald McDonald 143
Robertson 100
Josh. Dingwell 50
Jno M. Phee 46
Hector & Ronald McDonald 50
Vacant 100
James McDonald 300
Ronald McCormack 100
Ronald McDonald 145
Jas Steele 50
Dingwell 50
McLean 100
Vacant 106
Nicholson 79
Randolph McLeod 25
Jno McBrown 25
McGowan 79
Angus McInnis 30
McLeod 50
Vacant
Murdock McLeod 50
Cobb 50
McLeod 100
Mrs N. Cormack 58
Shaw 100
85
Jno Knight Est
Jno Knight Est 143
Mc Innis 100
Brown 50
Jno Knight 155
Ralph McDonald 145
John Conohan 77
William Conohan 78
William McEachern 137
Rev. Henry Crawford 130
Hugh C. Witt 50
Benjn Dingwell 50
Jas Solomon Ward 80
Matw Ambury 75
Alex. Dixon 50
James
Jas Burke 67
John Murphy 500
James Needham 100
Geo. M. Dingwell 100
21
BAY FORTUNE P.O.
Broom Bay
Fortune Road
Fortune River
Cove
Tossel Cove
Grove Pine
Fidales McDonald 84
Samuel Mills
Sol. McDonald
Josh Steele to Dingwell 38
Alex McDonald 75
Jas Dingwell
Saml Mills 39
Jr 78
Jno Steele
Jno Mills 109
Joseph McDonald 98
Artimas Morrow 96
Josh & Archd Fisher 90
Jno C. Underhay M.P.P. 72
Hardley Wood 40
Chas Mills 60
Francis Mills 53
Charles Keefe 120
James Morrow 100
Jno Mills 40
Jno Fisher 38
Fredhouse Road
Lifitt
Bay
Beach
Bay
Lot 43

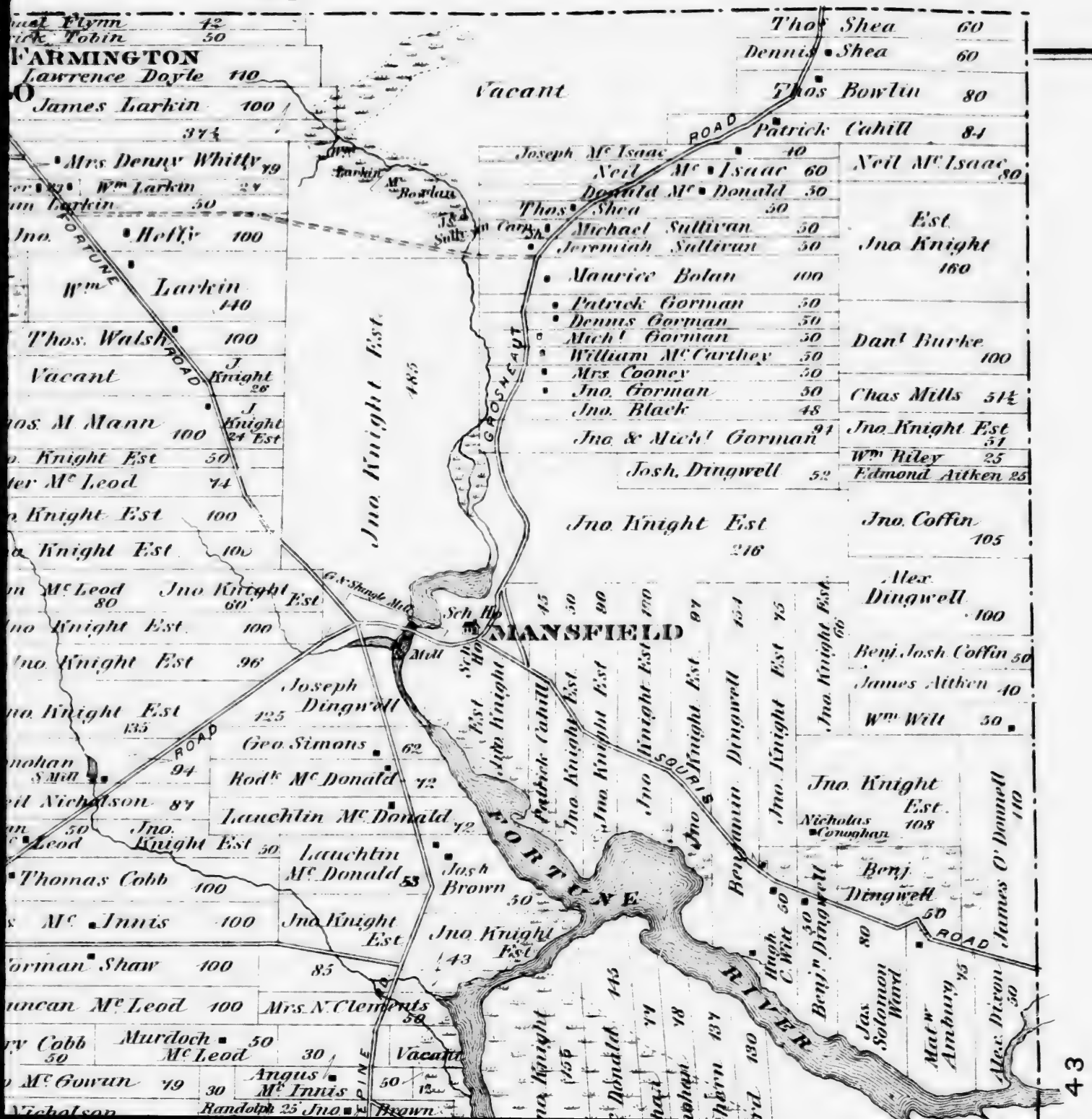
FARMINGTON
Lawrence Doyle 110
James Larkin 100
Mrs Denny Whitty 79
Wm Larkin 24
Jno. Heffy 100
Wm Larkin 140
Thos. Walsh 100
Vacant
Jno Knight Est 48.5
Jno Knight Est 216
Jno Knight Est 160
Dan'l Burke 100
Chas Mills 51½
Jno Knight Est 51
Wm Riley 25
Edmond Aitken 25
Jno. Coffin 105
Alex. Dingwell 100
Benj. Josh. Coffin 50
James Aitken 40
Wm Wilt 30
Thos Shea 60
Dennis Shea 60
Thos Bowlin 80
Patrick Cahill 84
Neil Mc Isaac 80
Joseph Mc Isaac 40
Neil Mc Isaac 60
Donald Mc Donald 30
Thos Shea 50
Michael Sullivan 50
Jeremiah Sullivan 50
Maurice Bolan 100
Patrick Gorman 50
Dennis Gorman 50
Mich'l Gorman 50
William Mc Carthey 50
Mrs Cooney 50
Jno. Gorman 50
Jno. Black 48
Jno. & Mich'l Gorman 94
Josh. Dingwell 52
Joseph Dingwell 125
Geo Simons 62
Rod'k Mc Donald 72
Lauchlin Mc Donald 72
Lauchlin Mc Donald 53
Jno Knight Est 50
Thomas Cobb 100
Mc Innis 100
Jno Knight Est 85
Jno Knight Est 43
Jno Knight Est 135
Jno Knight Est 96
Jno Knight Est 100
Jno Knight Est 100
Jno Knight Est 100
Jno Knight Est 60
Mc Leod 80
Mc Leod 74
Nicholson 87
Nicholson 94
Mill
Mansfield
Mill
Sch Hse
Fortune River
Fortune Road
Pine Road
Square Road
Grosheaut
Vacant
Vacant
Murdoch Mc Leod 30
Mrs N. Clements 58
Angus Mc Innis 50
Randolph 25
Jno Brown
Mc Gowan 49
Nicholson
Duncan Mc Leod 100
Norman Shaw 100
Jno Knight Est 43
Jno Knight Est 145
Donald 77
Jno Knight Est 97
Benjamin Dingwell 154
Jno Knight Est 75
Jno Knight Est 66
Jno Knight Est
Nicholas Conoghan 108
Benj Dingwell 50
Hugh C. Wilt 50
Benj'n Dingwell 50
Jas Solomon Ward 80
Mat'w Ambury 75
Alex. Dixon 50
James O'Donnell 110
Jno Knight Est 130
Jno Knight Est 137
Jno Knight Est 48
Jno Knight Est 125

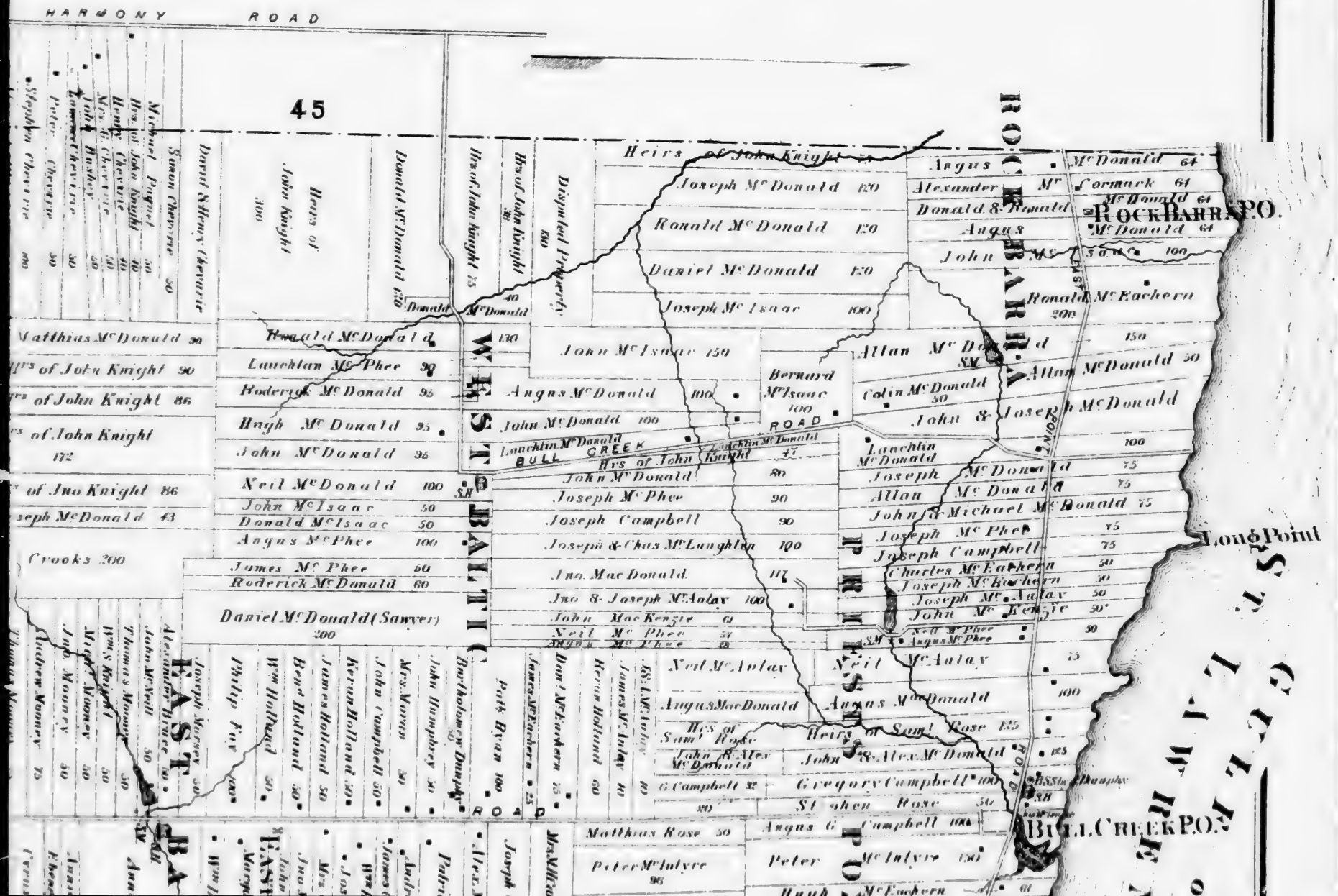
HARMONY ROAD
45
Heirs of John Knight 300
Donald McDonald 130
Hrs. of John Knight 75
Hrs. of John Knight 30
Disputed Property 130
Heirs of John Knight
Joseph McDonald 120
Ronald McDonald 120
Daniel McDonald 120
Joseph McIsaac 100
Angus McDonald 64
Alexander McCormack 64
Donald & Ronald McDonald 64
Angus McDonald 64
John McIsaac 100
Ronald McEachern 200
ROCKBARR EAST
ROCKBARR P.O.
Simon Chevrie 50
Michael Pugnet 50
Hrs. of John Knight 40
Henry Chevrie 50
Mrs. Chevrie 50
John Hushey 50
Lewis Chevrie 50
Peter Chevrie 50
Stephen Chevrie 100
David & Henry Chevrie
Matthias McDonald 90
Hrs of John Knight 90
Hrs of John Knight 86
Hrs of John Knight 172
Hrs of Jno Knight 86
Joseph McDonald 43
Crooks 200
Ronald McDonald 130
Lauchlan McPhee 90
Roderick McDonald 95
Hugh McDonald 95
John McDonald 95
Neil McDonald 100
John McIsaac 50
Donald McIsaac 50
Angus McPhee 100
James McPhee 50
Roderick McDonald 60
Daniel McDonald (Sawyer) 200
WEST BALTIC
John McIsaac 150
Angus McDonald 100
John McDonald 100
Lauchlin McDonald
Hrs of John Knight 47
John McDonald 80
Joseph McPhee 90
Joseph Campbell 90
Joseph & Chas McLaughlin 190
Jno. MacDonald 117
Jno & Joseph McAulay 100
John MacKenzie 61
Neil McPhee 57
Angus McPhee 28
Bernard McIsaac 100
ROAD
BULL CREEK
Allan McDonald 150
Colin McDonald 50
Allan McDonald 50
John & Joseph McDonald
Lauchlin McDonald 100
Joseph McDonald 75
Allan McDonald 75
John & Michael McDonald 75
Joseph McPhee 75
Joseph Campbell 75
Charles McEachern 50
Joseph McEachern 50
Joseph McAulay 50
John McKenzie 50
Neil McPhee 50
Angus McPhee
PRINCE ST.
Neil McAulay
Angus MacDonald
Heirs of Saml Rose
John & Alex McDonald
G. Campbell 32
Neil McAulay 75
Angus McDonald 100
Heirs of Saml Rose 125
John & Alex McDonald 125
Gregory Campbell 100
Stephen Rose 50
Angus G. Campbell 100
Peter McIntyre 150
Hugh McEachern 61
Long Point
BIG LL CREEK P.O.
Matthias Rose 50
Peter McIntyre 96
Joseph Mersey 50
Philip Fay 100
Andrew Mooney 75
Jno. Mooney 50
Mrs. Mooney 50
Wm. S. Bright 50
Thomas Mooney 50
Wm. Holland 50
Bent Holland 50
James Holland 50
Kieran Holland 50
John Campbell 50
Mrs. Morris 50
John Humphrey 50
Bartholomew Dunphy 50
Patk Ryan 100
James McEachern 25
Dan'l McEachern 75
Kieran Holland 60
James McAulay 80
Alex McAulay 80
Alexander Bruce 50
John McNeil 50
EAST BALTIC
Patrick McDonald
Jno. McDonald
Jas. McDonald
Wm. Jas. McDonald
Margt. McDonald
Jno. McDonald
Ebenezer McDonald
Isaac McDonald
Ceruis McDonald
Thomas Mooney

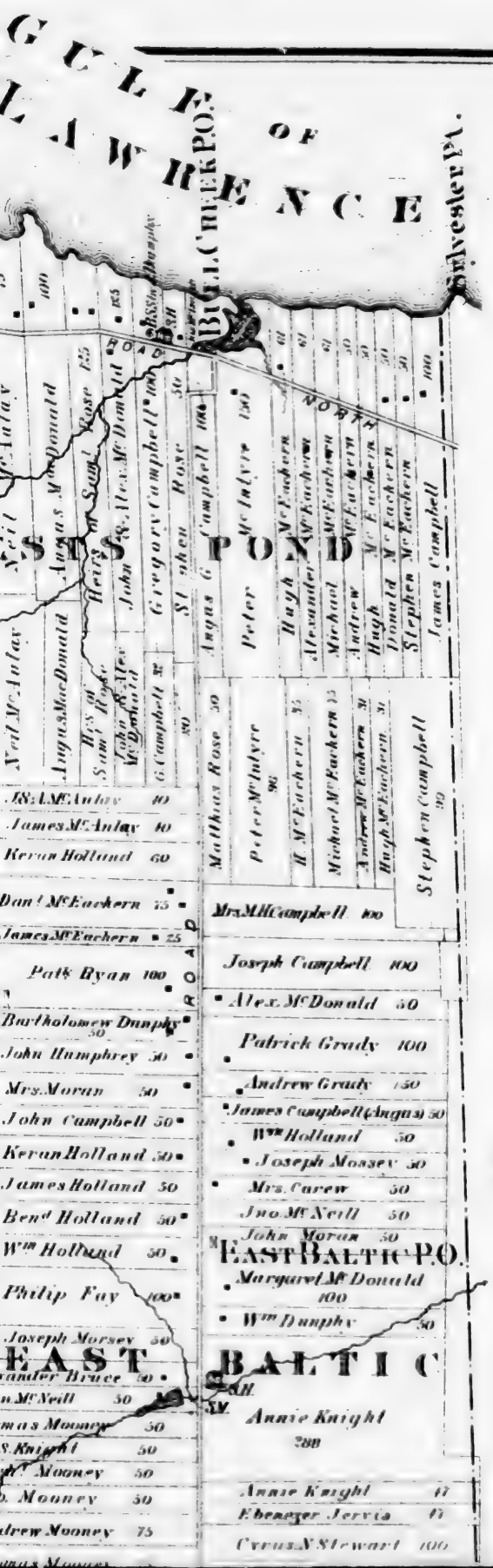

PLAN OF LOT FORTY SIX KINGS CO.

P. E. I.

Scale 50 Chains to One Inch

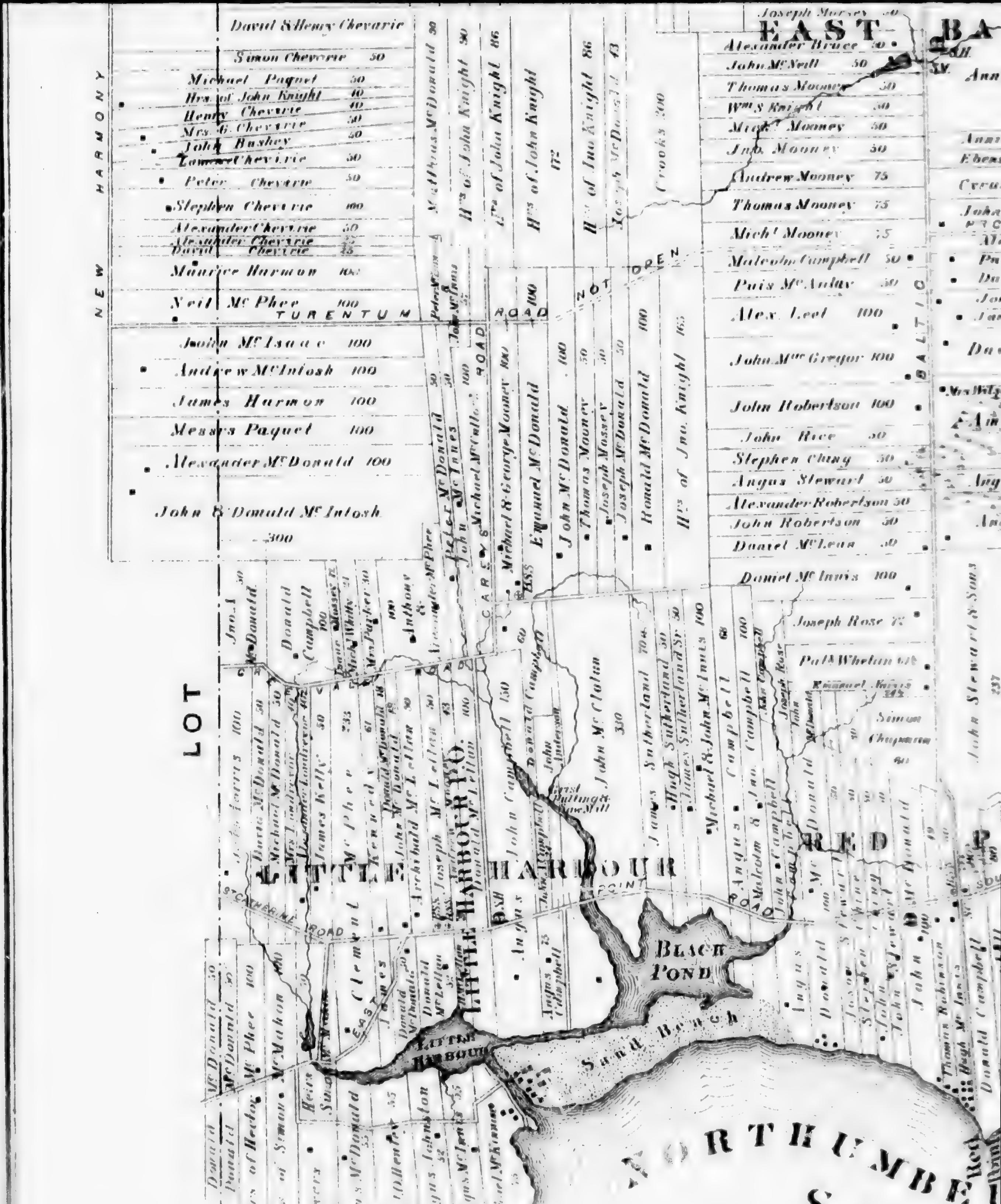

EAST
NEW HARMONY
TURENTUM ROAD
NOT OPEN
CAREY'S ROAD
LOT
LITTLE HARBOUR
LITTLE HARBOUR P.O.
ST CATHERINE ROAD
POINT ROAD
BLACK POND
Sand Beach
RED
NORTHUMBERLAND
STRAIT
David & Henry Chevarie
Simon Chevarie 50
Michael Paquet 50
Neil McPhee 100
John McIsaac 100
Andrew McIntosh 100
James Harmon 100
Messrs Paquet 100
Alexander McDonald 100
John & Donald McIntosh 300
Alexander Bruce
John McNeill 50
Thomas Mooney 50
Andrew Mooney 75
Thomas Mooney 75
Malcolm Campbell 50
Alex. Leel 100
John Robertson 100
John Rice 50
Stephen Ching 50
Angus Stewart 50
Alexander Robertson 50
John Robertson 50
Daniel McInnis 100
Joseph Rose
Patk Whelan
Simon Chapman 60
Crooks 200
Grist Fulling & Saw Mill

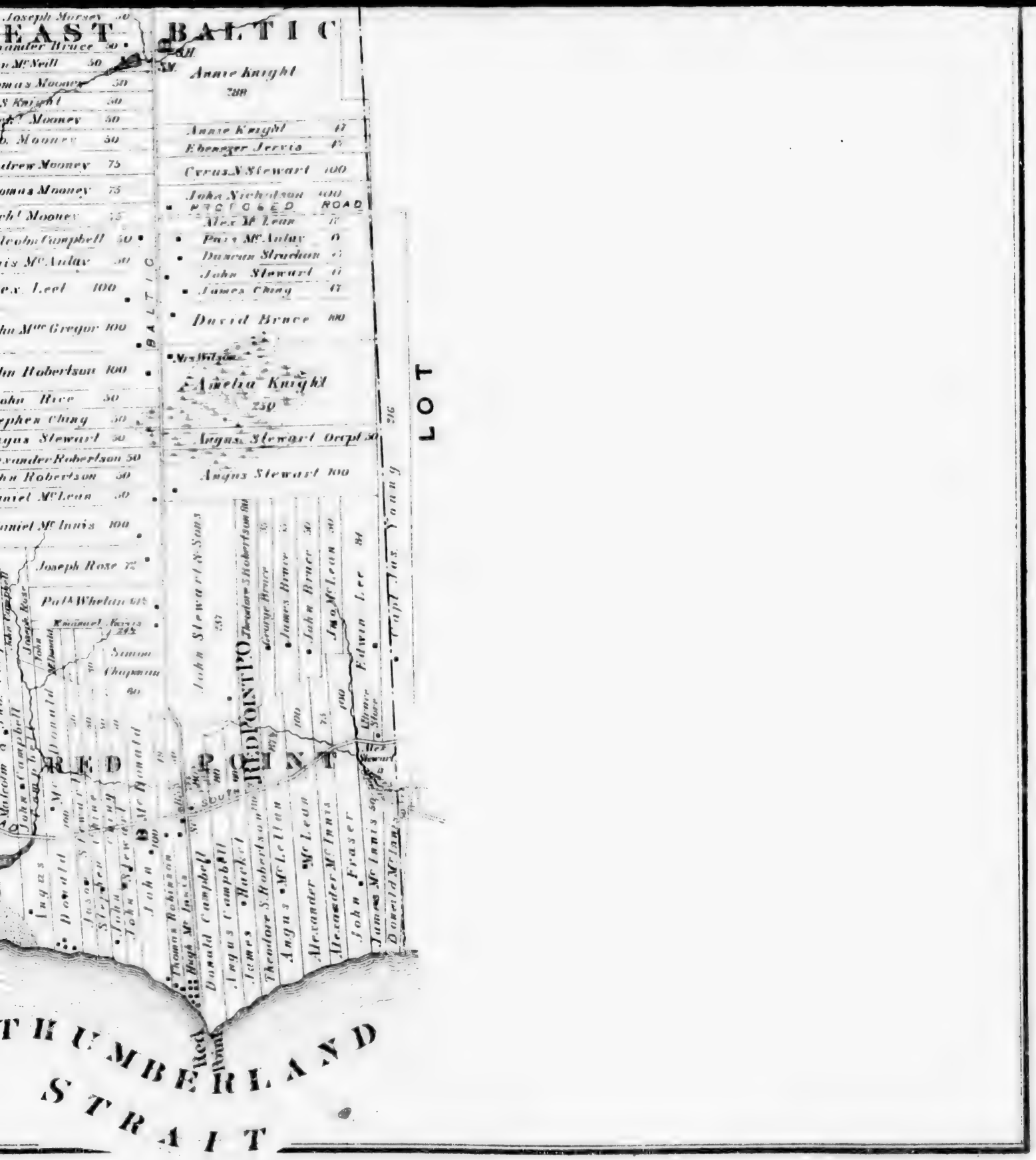
EAST
BALTIC
Annie Knight
288
Annie Knight 47
Ebenezer Jervis 47
Cyrus N Stewart 100
John Nicholson 100
PROPOSED ROAD
Alex M Lean 47
Peter McAulay 6
Duncan Strachan 47
John Stewart 47
James Ching 47
David Bruce 100
Amelia Knight
250
Angus Stewart Capt 50
Angus Stewart 100
LOT
Joseph Rose 72
Pat Whelan 618
Simon Chapman 60
John Stewart & Sons
Theodore S Robertson 50
George Bruce
James Bruce
John Bruce 50
Jno McLean 50
Edwin Lee 84
Capt Jas. Young
RED POINT
RED POINT
Angus McDonald
Donald McDonald
Angus McDonald
Thomas Robinson
Hugh McInnis
Donald Campbell
Angus Campbell
James Hackett
Theodore S Robertson
Angus McLellan
Alexander McLean
Alexander McInnis
John Fraser
James McInnis
Donald McInnis
Red Point
NORTHUMBERLAND
STRAIT



RESIDENCE OF A. L. GRAVES, SUMMERSIDE, P. E. I.

OFFICE OF SUMMERSIDE "JOURNAL" GRAVES & CO., PROPRIETORS.

RESIDENCE OF S. A. MUNCEY, SUMMERSIDE, P. E. I.



RES. OF JAMES A. REID "POPLAR AIR" SUMMERSIDE, P. E. I.

"CLIFTON GRANGE" FARM RES. OF MR. JOHN R. DIAMOND, LOYALIST ROAD, LOT 32 P. E. I.

"VALMONT" RESIDENCE OF H. C. GREEN SEN^R ESQ. J. P., SUMMERSIDE, P. E. I.

IMAGE EVALUATION
TEST TARGET (MT-3)

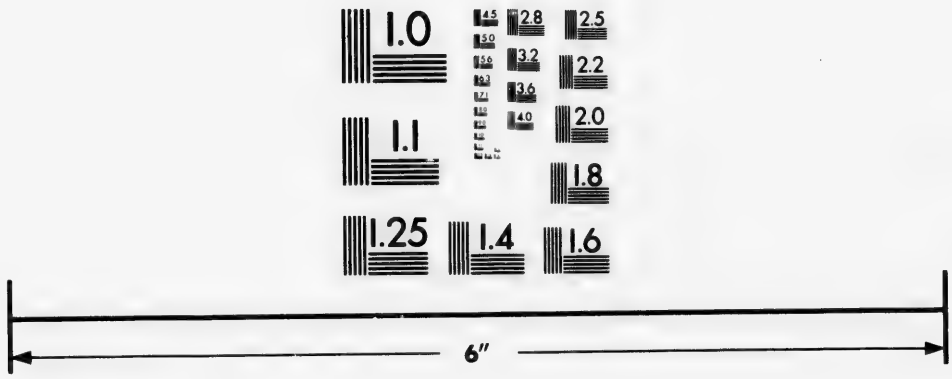

Photographic
Sciences
Corporation

23 WEST MAIN STREET
WEBSTER, N.Y. 14580
(716) 872-4503

PLAN OF LOTS
FIFTY SEVEN & FIFTY EIGHT
QUEENS CO.

P. E. I.

Scale 40 Chains to One Inch

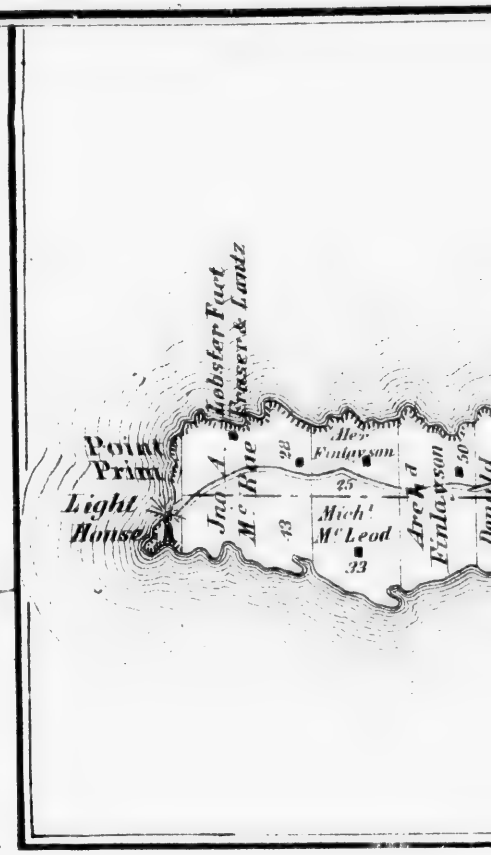

O R W E



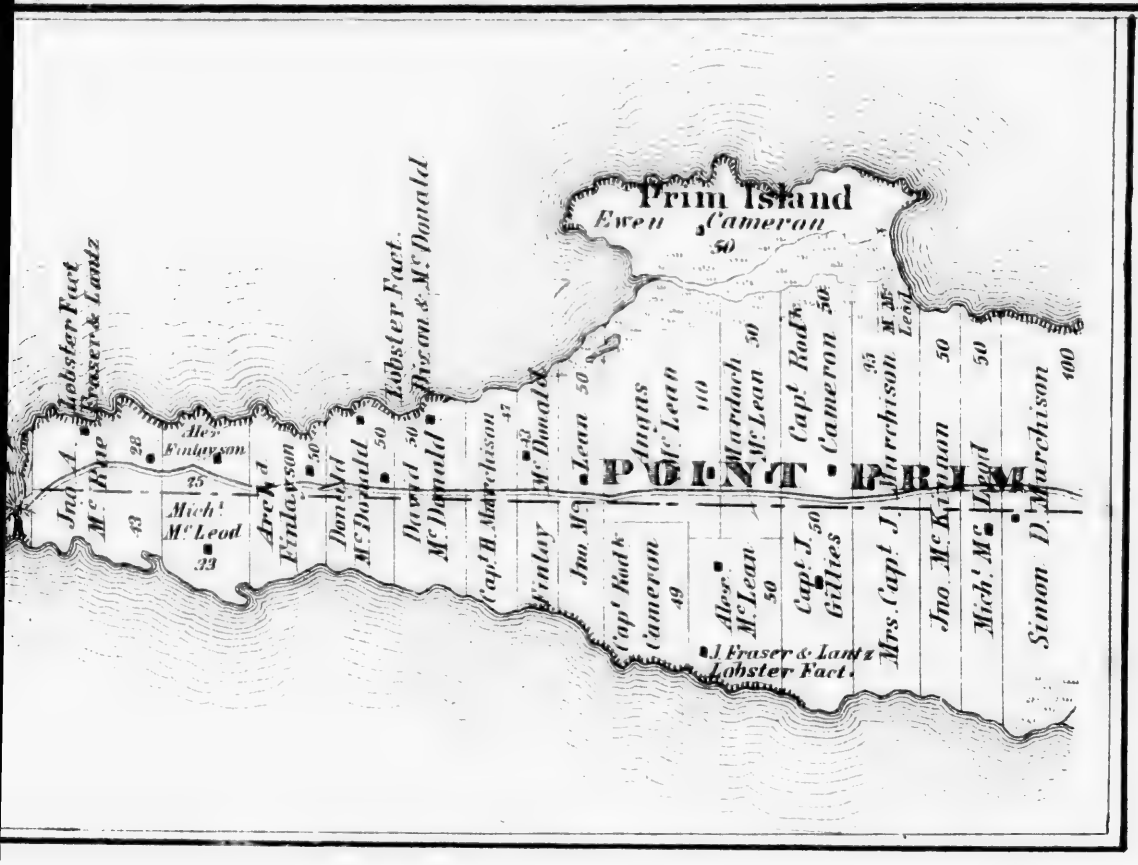
Prim Island
Ewen Cameron 50
POINT PRIM
Jno. A. Mc Rae
Lobster Fact.
J. Fraser & Lantz
Alex. Finlayson 75
Mich. Mc Leod 23
Alex. Finlayson
Donald Mc Donald 50
Lobster Fact.
Rigan & Mc Donald
David Mc Donald 50
Capt. H. Murchison 47
Mc Donald 43
Finlay Jno. Mc Lean 50
Angus Mc Lean 110
Capt. Rod. Cameron 49
Alex. Mc Lean 50
Capt. J. Gillies 50
J. Fraser & Lantz Lobster Fact.
Mrs. Capt. J. Murchison 35
Jno. Mc Leod
Jno. Mc Kinnon 50
Mich. Mc Leod 50
Simon D. Murchison 100

Davis Pt.
Port Selkirk
Mattock Pt.
Birch Pt.
Belfast Pt.
Halliday's Wharf
Newtown River
Malcolm Nicholson 30
Jas. E. Halliday 60
Mrs. Ross 80
Mrs. M. Larraby 50
Jno. Mc Donald 84
Rev. F. A. Kidson 30
Alex. Mc Millan 130
Peter Lamont 80
Angus Martin 100
Martin Martin 50
Lachlan Martin 50
Jno. Mc Lellan 90
Jno. W. Mutch
Andrew Smith 75
Malcolm Nicholson 50
Fraser & Mc Leod 50
Baptist Church
Court House
D. A. Mc Leod 75
J. W. Mutch 25
Eldon P.O.
Jas. Nicholson 93
Belfast
Prim Point Road
Mrs. Mary Nicholson 100
Alex. Finlayson
Angus Martin
Neil Mc Eachern
Jas. Griffin
Jno. Mc Donald
Jno. Nicholson
Alex. Smith
Mrs. Thos. Mc Pherson
Jno. Mc Pherson
Alex. Mc Donald
Don. Mc Leod
Mat. Mc Leod
Jno. Mc Donald
Jno. Anderson
Mc Leod
Nicholson
Orwell Bay

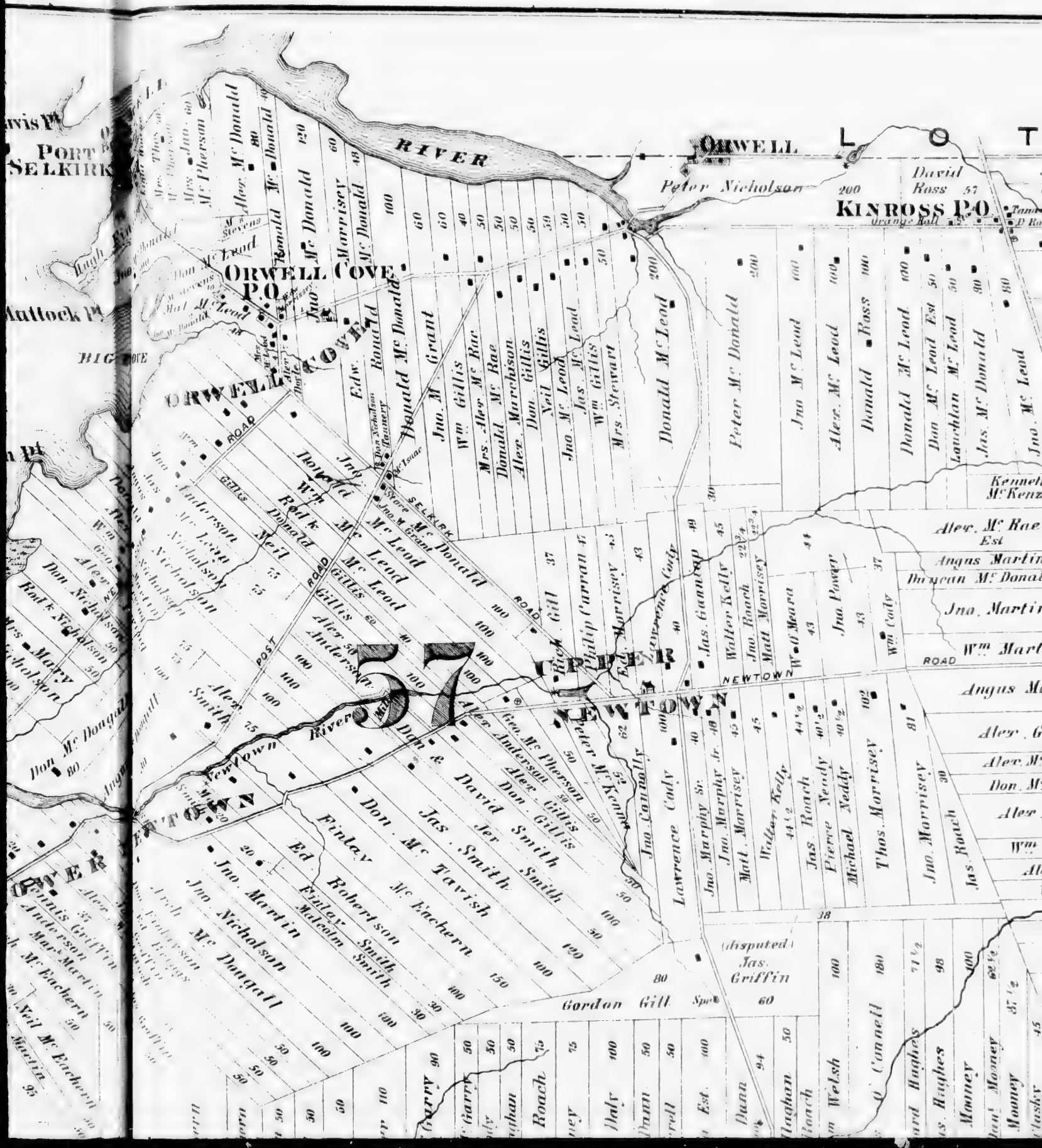
RIVER
ORWELL
L O T
Peter Nicholson
David Ross
KINROSS P.O.
ORWELL COVE P.O.
ORWELL
ROAD
SELKIRK
POST
NEWTOWN
Rivers
Newtown
Donald McLeod
Donald McDonald
Jno. McLeod
Jas. McLeod
Jno. McDonald
Jas. McDonald
Donald McLeod
Peter McDonald
Jno. McLeod
Alex. McLeod
Donald Ross
Donald McLeod
Don. McLeod Est
Lauchlan McLeod
Jas. McDonald
Jno. McLeod
Jno. McDonald
Jno. Grant
Wm. Gillis
Mrs. Alex McRae
Donald McRae
Alex. Murchison
Don. Gillis
Neil Gillis
Jno. McLeod
Jas. McLeod
Wm. Gillis
Mrs. Stewart
Edw. Ronald
Donald McDonald
Jno. McLeod
Wm. Gillis
Rod. McLeod
Donald McLeod
Neil McLeod
Gillis
Alex. Anderson
Jno. Anderson
Jas. Anderson
Wm. Leon
Nicholson
Don. Nicholson
Rod. Nicholson
Mrs. Mary Nicholson
Don. McDougall
Alex. Smith
Don. McDougall
Don. & David Smith
Jas. Smith
Jer. Smith
Don. McTavish
McEachern
Findlay Robertson
Ed. Robertson
Findlay Smith
Malcolm Smith
Jno. Martin
Jno. Nicholson
McDougall
Geo. McPherson
Alex. Gillis
Don. Gillis
Peter McKenzie
Jno. Cornwally
Lawrence Cody
Jas. Gannon
Walter Kelly
Jno. Roach
Matt. Morrisey
Jno. Power
Thos. Morrisey
Jno. Morrisey
Jas. Roach
Jno. Murphy Sr.
Jno. Murphy Jr.
Matt. Morrisey
Walter Kelly
Jas. Roach
Pierce Neady
Michael Neady
Rick. Gill
Philip Carran
Ed. Morrisey
Lawrence Cody
Jno. McLeod
Jas. McLeod
Jno. McLeod
Alex. McRae Est
Angus Martin
Duncan McDonald
Jno. Martin
Wm. Martin
Angus Ma
Alex. G
Alex. Ms
Don. Ms
Alex
Wm.
Al
Gordon Gill
(disputed) Jas. Griffin
Dann
Hughan
Roach
Welsh
O'Connell
Hughes
Mooney
Mooney
Garry
Daly
Dann
Est.
57

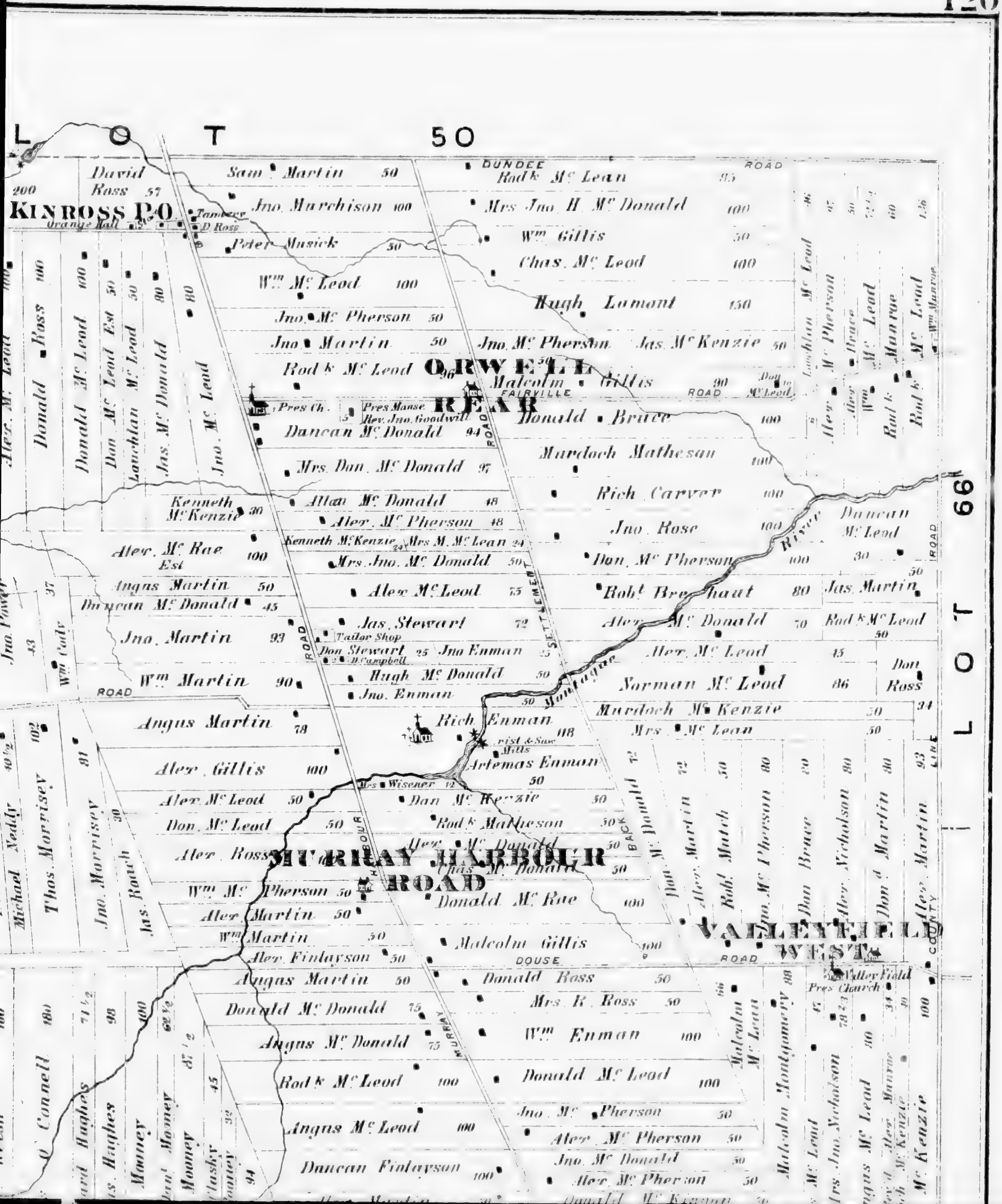
LOT 50
LOT 66
KINROSS P.O.
ORWELL REAR
MURRAY HARBOUR ROAD
VALLEYFIELD WEST
DUNDEE ROAD
FAIRVILLE ROAD
SETTLEMENT ROAD
BACK ROAD
DOUSE ROAD
COUNTY LINE ROAD
Montague River
Pres Ch.
Pres Manse Rev. Jno. Goodwill
Tailor Shop
Grist & Saw Mills
Valley Field Pres Church
Orange Hall
Tannery
David Ross
Sam! Martin
Jno. Murchison
Peter Musick
Wm McLeod
Jno. McPherson
Jno. Martin
Rod k McLeod
Duncan McDonald
Mrs. Dan. McDonald
Allan McDonald
Alex McPherson
Kenneth McKenzie
Mrs. M. McLean
Mrs. Jno. McDonald
Alex McLeod
Jas. Stewart
Don Stewart
D. Campbell
Jno Enman
Hugh McDonald
Jno. Enman
Rich Enman
Artemas Enman
Mrs Wisener
Dan McKenzie
Rod k Matheson
Alex McDonald
Chas McDonald
Donald McRae
Malcolm Gillis
Donald Ross
Mrs. R. Ross
Wm Enman
Donald McLeod
Jno. McPherson
Alex McPherson
Jno. McDonald
Duncan Finlayson
Rod k McLean
Mrs. Jno. H. McDonald
Wm Gillis
Chas. McLeod
Hugh Lamont
Jas. McKenzie
Malcolm Gillis
Donald Bruce
Murdoch Matheson
Rich. Carver
Jno. Rose
Don. McPherson
Robt Brehaut
Alex McDonald
Alex McLeod
Norman McLeod
Murdoch McKenzie
Mrs. McLean
Duncan McLeod
Jas. Martin
Rod k McLeod
Don Ross
Alex McRae Est
Angus Martin
Duncan McDonald
Jno. Martin
Wm Martin
Alex. Gillis
Don. McLeod
Alex. Ross
Wm McPherson
Alex Martin
Alex Finlayson
Angus McDonald
Donald McDonald
Angus McLeod
Donald Ross
Donald McLeod
Lauchlan McDonald
Jas. McDonald
Jno. McLeod
Don McLeod Est
Wm Cody
Michael Neddy
Thos. Morrisey
Jno. Morrisey
Jas. Roach
Don. McDonald
Alex Martin
Robt Mutch
Jno. McPherson
Dan Bruce
Alex Nicholson
Don d Martin
Alex Martin
Malcolm McLean
Malcolm Montgomery
Mrs. Jno. Nicholson
Angus McLeod
McKenzie
O'Connell
Hughes
Mooney
Lauchlan McLeod
McPherson
Alex. Bruce
McLeod
Munroe
Wm Munroe

PINETTE SHORE
POINT PRIM P.O.
MT. BUCHANAN
PINETTE RIVER
PINETTE P.O.
SOUTH PINETTE
LONG CREEK
Pinette Pt.
Sandy Beach
Lobster Pack
Stewart Cove
Lime Kiln
Peter Lamont
Angus Martin
Martin Martin
Lachlan Martin
Ewen Mc Lean
Norman Mc Leod
Malcolm Marchison
Jno. Marchison J. P.
Don. Marchison
Simon J. Marchison
Don.d Mc Rae
Don.d Gillies
Rod.k Mc Donald
Rod.k Mc Rae
Don.d Mc Rae
Alex.r Mc Rae
Donald Marchison
Donald Mc Donald
Jno. Mc Kinnon
Chas. Mc Leod
Jno. Mc Leod
William Mc Leod
Malcolm Marchison
Allan Buchanan
Jno. Nicholson
Sam. Nicholson
Geo. Buchanan
Malcolm Buchanan
Jno. Buchanan
Alex.r Mc Lead
Don.d Mc Lead
Don.t Mc Anlay
Alex.r Mc Anlay
Geo. Mc Kinnon
Nelson Cantelo
Jno. Mc Lead
Mrs. A. Naughterty
Angus Mc Leod
Allan Mc Donald
Angus A. Marchison
Mc Anlay Wharf
William Mc Rae
Donald Mc Rae
Rod.k Mc Rae
Alex. Mc Rae
Edw. Mc Rae
Alex.r Williams
Jno. Stewart
Alex.r Stewart
Allen Campbell
Don.d Campbell
Alex.r Young
Mrs T. Young
Chas. D. Morrison
Hector D. Morr
Angus Mc Kenzie
Angus Mc Le
Mrs T. Young

BELFAST
ELDON P.O.
PINETTE MILLS
PINETTE P.O.
SOUTH PINETTE
NORTH PINETTE
PINETTE RIVER
NORTH BRANCH
MIDDLE BRANCH
FRENCH RIVER
PRIM POINT ROAD
PORTAGE ROAD
Peter Lamont
Angus Martin
Martin Martin
Lachlan Martin
Ewen Mc Lean
Norman Mc Leod
Malcolm Nicholson
Fraser & Mc Leod
Jas. Nicholson
Margaret Fraser
Wm Mc Lean
David Ross
R. E. Younker
Norman Mc Swain
Malcolm Mc Donald
Jno. Mc Williams
Jas Mc Williams
Hugh Mc Williams
Chas. Mc Williams
Alex. Dixon Sr
Alex. Dixon Jr
Alex. Dixon
Jas. Dixon
Church Land
Jno. Mc Donald
Jas. Ross
James Fraser
Jno. Mc Leod
Mrs. Dougherty
Angus Mc Leod
Mrs. J. Mc Donald
Allan Mc Donald
Mrs. A. Dougherty
Angus Mc Leod
Jno. Mc Leod
Mrs. Stewart
Martin Ross
William Ross
James Panting
John Panting
Wm. Ross
Andw Ross
Hugh Mc Kay
Jas. St C. Moore
Mrs. Capt. Thos. Young
Alex. Mc Innis
Allan Mc Innis
Capt. Rodk Mc Rae
Finlay Mc Donald
Neil Mc Donald
Angus Mc Donald
Francis Panting
Murdoch Morrison
Jas. Mc Leod
David Mc Leod
Jno. Nicholson
Hector Morrison
Jno. Mc Leod
Wm Mc Leod
Geo. Mc Kenzie
Angus Mc Kenzie
Sam. Mc Donald
Don. Gillis
Mrs. H. Mc Eachern
Hector Mc Eachern
Jno. Buchanan
Duncan Kinnon
Finlay Mc Donald
Alex. Mc Kenzie
Don. Mc Kenzie
Don. Campbell
Alex. Young
Chas. D. Morrison
Hector D. Morrison
Alex. Mc Rae
Angus Mc Lead
Angus Mc Kenzie
Jno. Shaw
Hugh Mc Williams
Hrs of Geo. Bell
Duncan Buchanan
Allan Buchanan
Mrs. Mary Mc Tavish
Alex. Dixon Sr
Alex. Dixon Jr
Hector Mc Eachern
Court House
Baptist Church
Shingle Mill
Cloth & Shingle Mill
Mc Donalds Mills
Lime Kiln
Clarks Store
Cove
LOT

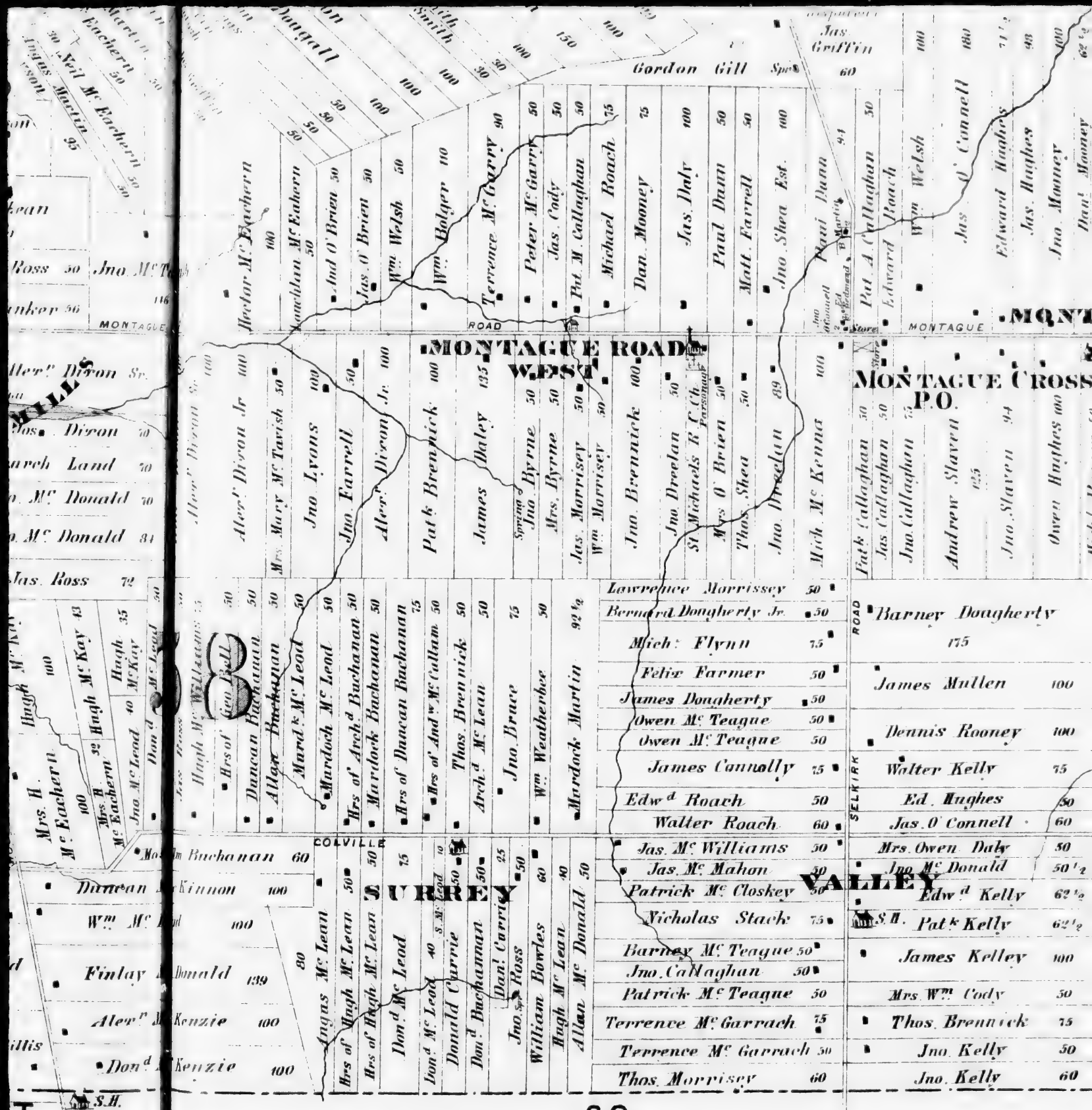
MONTAGUE ROAD WEST
MONTAGUE CROSS P.O.
SURREY
VALLEY
COLVILLE
SELKIRK ROAD
MONTAGUE ROAD
Hector Mc Eachern
Angus Mc Eachern
And O'Brien
Jas. O'Brien
Wm. Welsh
Wm. Bolger
Terrence Mc Garry
Peter Mc Garry
Jas. Cody
Pat. M. Callaghan
Michael Roach
Dan. Mooney
Jas. Daly
Paul Dunn
Matt. Farrell
Jno. Shea Est.
Gordon Gill
Jas. Griffin
Pat. A. Callaghan
Edward Roach
Wm. Welsh
Jas. O'Connell
Edward Hughes
Jas. Hughes
Jno. Mooney
Alex. Dixon Jr.
Mrs. Mary Mc Tavish
Jno. Lyons
Jno. Farrell
Alex. Dixon Jr.
Patk. Brennick
James Daley
Jno. Byrne
Mrs. Byrne
Jas. Morrisey
Wm. Morrisey
Jno. Brennick
Jno. Drelan
St. Michaels R. C. Ch.
Mrs. O'Brien
Thos. Shea
Jno. Drelan
Mich. Mc Kenna
Patk. Callaghan
Jas. Callaghan
Jno. Callaghan
Andrew Slaven
Jno. Slaven
Owen Hughes
Lawrence Morrissey
Bernard Dougherty Jr.
Mich. Flynn
Felix Farmer
James Dougherty
Owen Mc Teague
Owen Mc Teague
James Connolly
Edwd. Roach
Walter Roach
Jas. Mc Williams
Jas. Mc Mahon
Patrick Mc Closkey
Nicholas Stack
Barney Mc Teague
Jno. Callaghan
Patrick Mc Teague
Terrence Mc Garrach
Terrence Mc Garrach
Thos. Morrisey
Barney Dougherty
James Mullen
Dennis Rooney
Walter Kelly
Ed. Hughes
Jas. O'Connell
Mrs. Owen Daly
Jno. Mc Donald
Edwd. Kelly
Patk. Kelly
James Kelley
Mrs. Wm. Cody
Thos. Brennick
Jno. Kelly
Jno. Kelly
Hugh Mc Tavish
Hugh Mc Kay
Mrs. H. Mc Eachern
Jno. Mc Lead
Don. Mc Lead
Duncan Buchanan
Alex. Buchanan
Mard. Mc Lead
Mardock Mc Lead
Hrs of Arch. Buchanan
Mardock Buchanan
Hrs of Duncan Buchanan
Hrs of Andw. Mc Callum
Thos. Brennick
Arch. Mc Lean
Jno. Bruce
Wm. Weatherbee
Mardock Martin
Angus Mc Lean
Hrs of Hugh Mc Lean
Hrs of Hugh Mc Lean
Don. Mc Lead
Don. Mc Lead
Donald Currie
Don. Buchanan
Dan. Currie
Jno. Ross
William Bowles
Hugh Mc Lean
Allan Mc Donald
Duncan Kinnon
Wm. Mc Lead
Finlay Donald
Alex. Mc Kenzie
Don. Mc Kenzie
S.H.
60

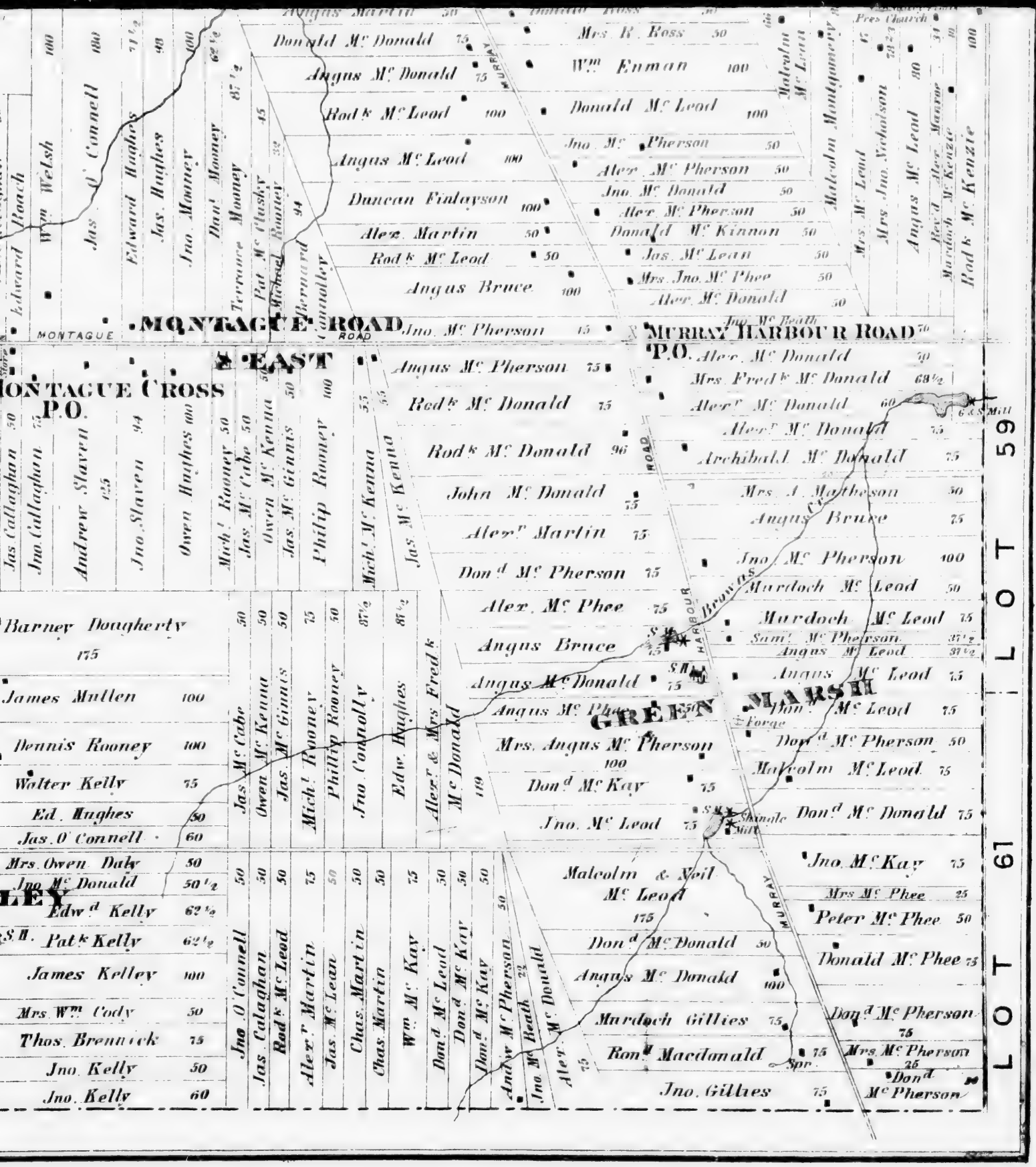
LOT 59
LOT 61
MONTAGUE ROAD
MONTAGUE CROSS P.O.
EAST
MURRAY HARBOUR ROAD
P.O.
GREEN MARSH
MURRAY HARBOUR ROAD
Edward Roach
Wm Welsh 100
Jas. O'Connell 100
Edward Hughes 71½
Jas. Hughes 90
Jno. Mooney 100
Dan'l Mooney 87½
Terrence Mooney 45
Pat. McCusky 32
Michael Rooney 94
Bernard Connolly
Donald McDonald 75
Angus McDonald 75
Rod'k McLeod 100
Angus McLeod 100
Duncan Finlayson 100
Alex. Martin 50
Rod'k McLeod 50
Angus Bruce 100
Jno. McPherson 15
Angus McPherson 75
Rod'k McDonald 75
Rod'k McDonald 96
John McDonald 75
Alex'r Martin 75
Don'd McPherson 75
Alex. McPhee 75
Angus Bruce 75
Angus McDonald 75
Angus McPhee 50
Mrs. Angus McPherson 100
Don'd McKay 75
Jno. McLeod 75
Malcolm & Neil McLeod 175
Don'd McDonald 50
Angus McDonald 100
Murdoch Gillies 75
Ron'd Macdonald 75
Jno. Gillies 75
Mrs. R. Ross 50
Wm Enman 100
Donald McLeod 100
Jno. McPherson 50
Alex. McPherson 50
Jno. McDonald 50
Alex. McPherson 50
Donald McKinnon 50
Jas. McLean 50
Mrs. Jno. McPhee 50
Alex. McDonald 50
Jno. McBeath 70
Alex. McDonald 30
Mrs. Fred'k McDonald 68½
Alex'r McDonald 60
Alex'r McDonald 75
Archibald McDonald 75
Mrs. A. Matheson 50
Angus Bruce 75
Jno. McPherson 100
Murdoch McLeod 50
Murdoch McLeod 75
Sam'l McPherson 37½
Angus McLeod 37½
Angus McLeod 75
Jno. McLeod 75
Don'd McPherson 50
Malcolm McLeod 75
Don'd McDonald 75
Jno. McKay 75
Mrs McPhee 25
Peter McPhee 50
Donald McPhee 75
Don'd McPherson 75
Mrs. McPherson 26
Don'd McPherson
Malcolm Montgomery
Mrs. McLeod
Mrs. Jno. Nicholson 30
Angus McLeod 30
Rev'd Alex. Maxwell
Murdoch McKenzie
Rod'k McKenzie 100
Pres Church
Jas Callaghan 50
Jno Callaghan 75
Andrew Slaven 125
Jno. Slaven 94
Owen Hughes 100
Mich'l Rooney 50
Jas. McCabe 50
Owen McKenna
Jas. McGinnis 50
Philip Rooney 100
Mich'l McKenna 55
Jas. McKenna 55
Barney Dougherty 175
James Mullen 100
Dennis Rooney 100
Walter Kelly 75
Ed. Hughes 50
Jas. O'Connell 60
Mrs. Owen Daly 50
Jno. McDonald 50½
Edw'd Kelly 62½
Pat'k Kelly 62½
James Kelley 100
Mrs. Wm Cody 50
Thos. Brennick 75
Jno. Kelly 50
Jno. Kelly 60
Jas. McCabe 50
Owen McKenna 50
Jas. McGinnis 50
Mich'l Rooney 75
Philip Rooney 50
Jno Connolly 87½
Edw. Hughes 87½
Alex'r & Mrs. Fred'k McDonald 119
Jno. O'Connell 50
Jas. Calaghan 50
Rod'k McLeod 50
Alex'r Martin 75
Jas. McLean 50
Chas. Martin 50
Chas. Martin 50
Wm McKay 75
Don'd McLeod 50
Don'd McKay 50
Don'd McKay 50
Andrew McPherson 50
Jno. McBeath 75
Alex. McDonald 75
G & S Mill
Shingle Mill
Forge
Spr.



ST PATRICK'S CHURCH, FORT AUGUSTUS, LOT 36, P. E. I.



SUMMER RESORT, TRACADIE BEACH, LOT 35, P. E. I.

BRUDINELL STATION
LOT 53
BRUDINELL RIVER
Brudinell Pt.
MONT
COTTAGE HOME
Note: Numbers of Lots represented in Skeleton figures thus 774
Numbers of Acres represented in Roman figures thus 50

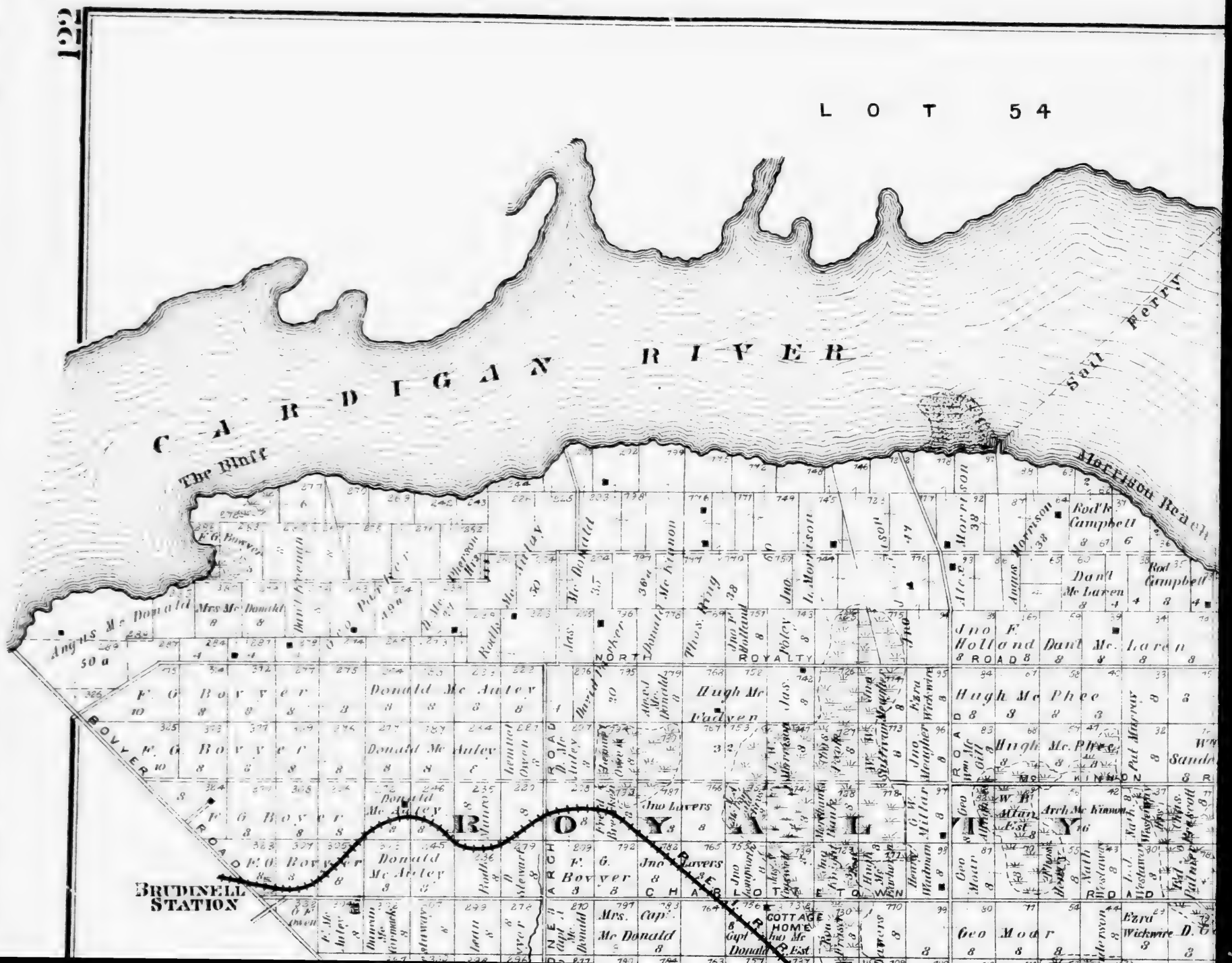
LOT 54
CARDIGAN RIVER
The Bluff
Morrison Beach
Salt Pettit
NORTH ROYALTY
ROYALTY
BOYER ROAD
BRUDINELL STATION
COTTAGE HOME
Angus Mc Donald
Mrs Mc Donald
F. G. Boyer
Donald Mc Auley
Hugh Mc Phee
Hugh Mc Phee
Jno Lavers
Mrs. Mc Donald
Geo Moor
Ezra Wickwire
Dan'l Mc Laren
Rod'k Campbell
Jno F. Holland
Jas. Morrison
Thos. King
Jno Meagher
Wm Millar
Geo Millar
Arch Mc Kinnon
Nath Westaway
Pat Murray
Thos. Prescott
Ed Palmer

COMMONS
GEORGETOWN
GEORGETOWN HARBOUR
RIVER
LOT 59
Burnt Point
Thrum Cap
Steam Ferry
Victoria
Kent St.
George St.
Gratton St.
Burnt Point Road
Richmond St.
Eastern Royalty
Jail
Market Square
Court House
Foundry
Cem
Ezra Wickware
D. Gordon
W. B. Aitken
Jas. N. Cogswell
Mich. Bourke
Mrs. Sarah Lowder
Dr. David Kaye
Geo. Parker
Mich. Hession
Thos. Hession
Sanderson
Jno. Smith
Wm. Allen
Samt. Croucher
Angus Mc. Phail
Danl. Gordon
M. Mc. Donald
Eliza Mc. Lellan
Rodk. Mc. Donald
E. R. Hemphill
G. W. De Blois
Mrs. Mc Donald
Jas. Hemphill
Chas. Hanson
Chas. Mc. Donald
Ezra Wickware
Peter Mc. Phee
Jno. Mc. Phee
Donald Mc. Phee
Angus Mc. Phee
Ezra Wickware
Peter Slaw
Chas. Mc. Phee
Jas. Hemphill
David Logan
Jno. Smith
Jno. Mc. Fenna
Thos. Byrne
Wm. Sensebaugh
Henry Graham
Jno. Mc. Donald
Robt. Brougham
Thos. Hession
Wm. Hession
Jas. Mc. Donald
Jos. & Geo. Mc. Donald
Kennedy Duff & Co Lobster Factory
N
E
S
W

GEORGETOWN ROYALTY
AND
RESERVE LAND
KINGS CO.
Scale 25 chains per inch
Mc Phee Beach
Burnt Point
BURNT POINT ROAD
GORDON ROAD
COMMONS
RESERVE LAND
Donald B. Mc Phee
Donald Mc Phee
Jas. Mc Phee
Angus Mc Phee
Chas. Mc Phee
Peter Stewart
Ezra Wickwire
Jos. & Geo Mc Donald
Mich. Hession
Thos. Hession
Gilbert Hession
Wm. Sanderson
Pat Murray
Pius Flanagan
Henry Griffin
Thos Byrne
Wm. Sensebaugh
Jno Smith
David Logan
Jas. Hemphill
D. Gordon

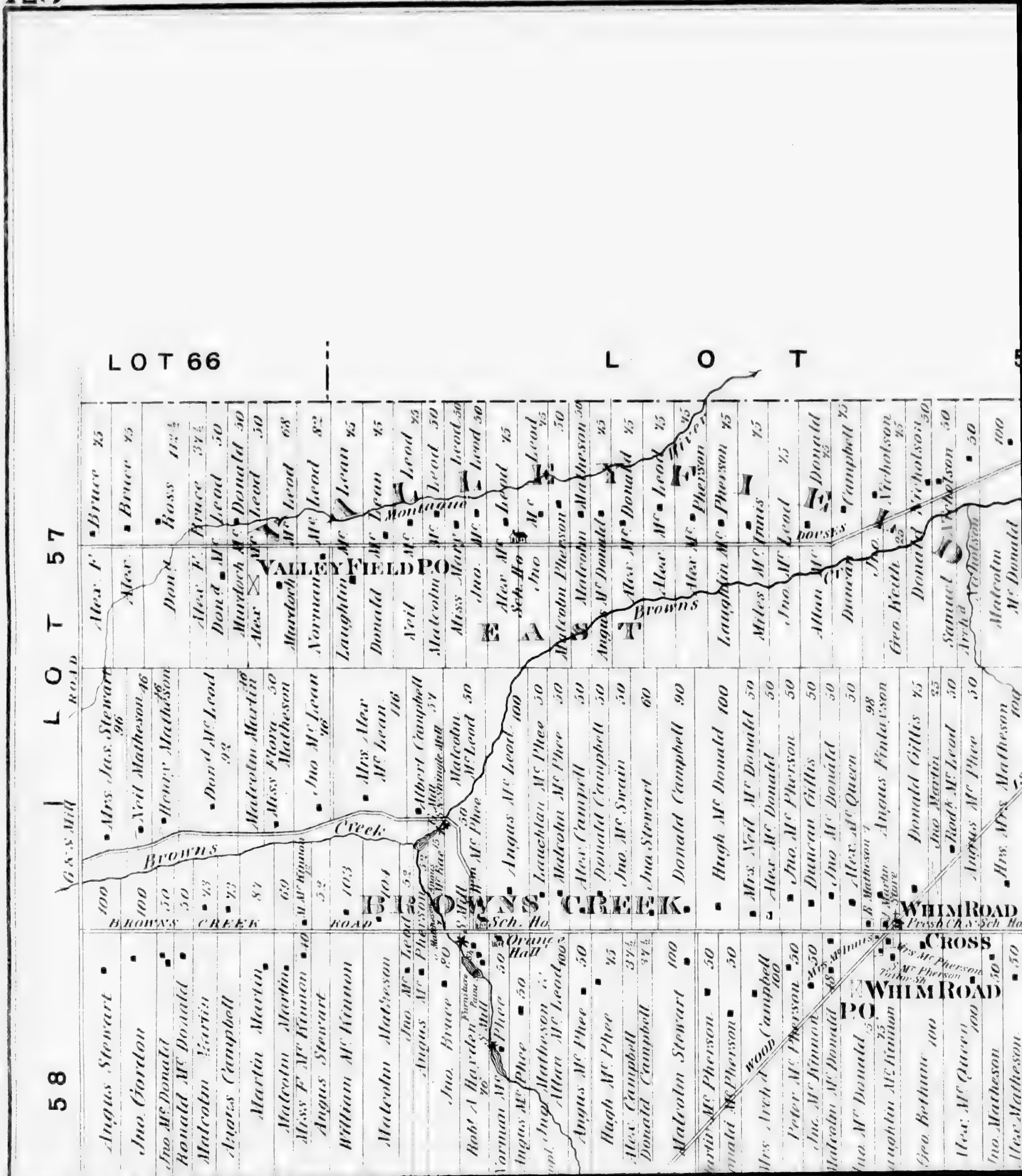
LOT 66
LOT 57
58
VALLEY FIELD P.O.
EAST
Browns
Browns Creek
BROWNS CREEK
BROWNS CREEK ROAD
Sch. Ho
Orange Hall
WHIM ROAD
CROSS
WHIM ROAD
P.O.
WOOD
Pres. Ch. & Sch. Ho
Montague

WHIM ROAD
P.O.
CROSS
WHIM ROAD
ISLAND
ROAD
COMMERCIAL
ROAD
WHIM
MONTAGUE BRIDGE
P.O.
51
52
L O T
T A G
M O
Malcolm Mc Donald 48
Jno. Mc Donald 75
Laughlin Mc Kinnon 75
Geo. Bethune 100
Alex. Mc Queen 100
Jno. Matheson 50
Alex Matheson 50
Neil Mc Innis 50
Malcolm Mc Pherson 50
Alex. Mc Kay 125
Wm. Waterhouse 25
Wm. Stewart 75
Malcolm Munn 75
Lauchlan Mc Innis 100
Duncan Mc Lellan 50
Donald Beaton 50
Peter Gordon 50
Duncan Mc Lellan 50
Donald Beaton 36
Jas. Heckbert 50
Jonathan Beaton 50
Jno. Nicholson 50
Rodk. Fraser 100
James Young 50
Jno. Stewart 100
Alex. Stewart 100
Wm. Young 50
Mathew Young 50
James Mc Leod 50
Angus Finlayson 100
Moses Bourke 50
Jas. Dormety 50
Duncan Gillis 50
Jno Mc Donald 50
Alex. Mc Queen 50
Angus Finlayson 98
Donald Gillis 75
Jno Martin 25
Rodk. Mc Leod 50
Angus Mc Phee 50
Hrs. Mrs. Matheson 100
Alex. Mc Leod 50
Jno. Martin 50
Saml Mc Pherson 50
Pete. Beaton 50
Alex. Beaton 50
Jno. Beaton 50
Archd Nicholson 100
Murdoch Nicholson 50
Dond Nicholson 50
Martin Mc Innis 50
Donald Nicholson 50
Michael Mc Donald 64
Jno. Beaton 64
Mrs. M. Bruce 54
Murdoch Nicholson 64
Alex Nicholson 64
Jno. Nicholson 65
Alex. Munroe 101
John Renton 102
Jno. Mc Donald 124
James Mc Donald 64
Rodk. Fraser 118
Donald Suckles 50
James Mc Laughlin 50
Robert Richards 30
James Mc Laughlin 30
James Creed 60
Henry Young 50
Donald Suckles 50
Jno Clark 94
Allan Mc Donald 75
Duncan Campbell 75
Jno. Nicholson 75
Geo. Keith 25
Donald Nicholson 50
Samuel Nicholson 50
Archd Nicholson 50
Malcolm Mc Donald 100
William Keith 50
D. J. Campbell 40
Chas. Keith 100
Jno Riley 80
Geo Keith 58
Duncan Campbell 92
Jno. Beers 66
Duncan Mc Donald 56
Duncan Mc Donald 50
Duncan Mc Donald & Archd Buchanan 70
Dr Jas F. Robertson
Jno. Lamon 100
Chas. M. Poole 36
Wm White 44
Charles Fraser 53
Richd Lamon 85
Augustine Mc Donald 50
Joseph Kennedy 49
Dan R. Dewar 49
Peter A. Dewar 100
Alex Forbes 100
Jno Dewar 50
Joseph Dewar 50
Mrs Donald Dewar 80
William Campbell 72
Thos Brehaut 80
Mrs. Mrs. Matheson 100
Alex. Mc Leod 50
Archd Mc Leod 50
Alex. Campbell 50
James B Campbell 100
Mrs. Jno Mc Laren 100
Jno Mc Farlane 100
Duncan Campbell 100
Duncan M. Campbell 100
Alex. Campbell 100
Joseph D Campbell 100
Dan Campbell 82
Samuel Clark 48
Geo. Moors 48
Jno. Parish 48
Jas. Campbell 48
Jno Fitzgerald 48
James Mc Kenzie 48
Mrs. Mrs. Matheson 100
Murdoch Mc Leod 50
Alex. Mc Leod 50
Lime Kiln
Forge
Lime Kiln
Lime Kiln
Forge
Lime Kiln
Forge

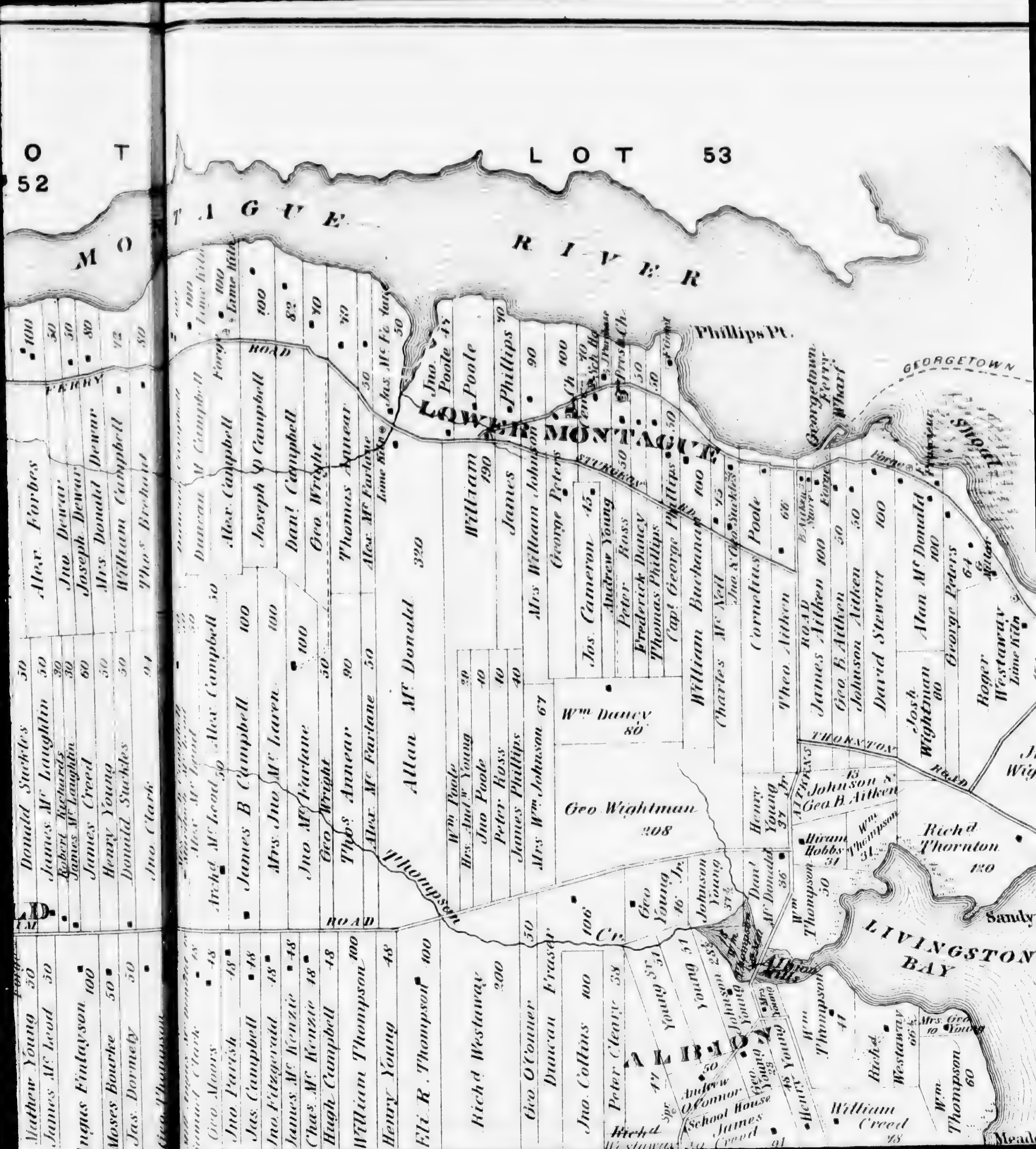

LOT 52
LOT 53
MONTAGUE RIVER
LOWER MONTAGUE
Phillips Pt.
GEORGETOWN
Georgetown Ferry Wharf
LIVINGSTON BAY
ALBION
Albion Mills
Sandy
Thornton Road
Ferry Road
Road
School House
Alexr. Forbes
Jno. Dewar
Joseph Dewar
Mrs. Donald Dewar
William Campbell
Duncan Mc Campbell
Alexr. Campbell
Joseph D Campbell
Danl. Campbell
Geo. Wright
Thomas Annear
Alex. Mc Farlane
Allan Mc Donald
William
James
Mrs. William Johnson
George Peters
Jos. Cameron
Andrew Young
Peter Ross
Frederick Dancy
Thomas Phillips
Capt. George Phillips
William Buchanan
Charles Mc Neil
Cornelius Poole
Whea Aitken
James Aitken
Geo. B. Aitken
Johnson Aitken
David Stewart
Alan Mc Donald
George Peters
Roger Westaway
Josh. Wightman
Wm. Dancy
Geo. Wightman
Johnson & Geo. B. Aitken
Richd. Thornton
Hiram Hobbs
Wm. Thompson
Donald Suckles
James Mc Laughlin
Robert Richards
James Mc Laughlin
James Creed
Henry Young
Jno. Clark
Archd. Mc Leod
Alex. Campbell
James B Campbell
Mrs. Jno. Mc Laren
Jno. Mc Farlane
Geo. Wright
Thos. Annear
Wm. Poole
Mrs. Andw. Young
Jno. Poole
Peter Ross
James Phillips
Mrs. Wm. Johnson
Thompson Cr.
Mathew Young
James Mc Leod
Angus Finlayson
Moses Bourke
Jas. Dormety
Geo. Moors
Jno. Parish
Jas. Campbell
Jno. Fitzgerald
James Mc Kenzie
Chas. Mc Kenzie
Hugh Campbell
William Thompson
Henry Young
Eli. R. Thompson
Richd. Westaway
Geo. O'Conner
Duncan Fraser
Jno. Collins
Peter Cleary
Andrew O'Connor
James Creed
William Creed
Richd. Westaway
Wm. Thompson
Mrs. Geo. Young

PLAN OF LOTS FIFTY NINE & SIXTY ONE KINGS CO.

P. E. I.

Scale 40 Chains to One Inch

LOT 60 | LOT 58

COUNTY LINE

Donald Mc Donald 100
Donald Mc Phee 50
Allen A Mc Donald 100
Lauchlan Martin 50
Kenneth Martin 200
Shingle Mill
Malcolm Matheson 50
Jno Mc Rae 50
Jno Mc Leod 100
Angus Gillis 50
Donald Mc Pherson 50
Jno Mc Pherson 100
Hugh Mc Leod 100
Mc PHERSONS ROAD
Jno Nicholson 50
Ronald Mc Pherson 50
Ronald Nicholson 50
Jno. Mc Leod 100
Malcolm Mc Kinnon 50
Jno Mc Donald 50
Donald Mc Donald 50
Donald Mc Lean 50

Murdoch Beaton 100
Mrs Mc Donald 25
Donald Lamont 25
August Lamont 50
Jno. Martin 100
Angus Mc Leon 100
James Scott 50
Neil Mc Kenzie 100
Mrs Mc Pherson 100
Angus Mc Pherson Sch Ho. 100
Malcolm Mc Phee 100
Chas Mc Kinnon 50
Finlay Mc Kenzie 100
Michael Yeoman 50
Alex. Mc Leod 100
Ronald Nicholson 50
Alex. Mc Lean 50
Hugh Mc Donald 150
Murdoch Mc Donald 100

WEST SAWMILL ROAD
S. Mill
S. Mill
WOOD ISLAND
Brown's Creek

Dan'l Mc Leod 50
Angus Mc Pherson 50
Don'd Mc Lean 50
Angus Martin 100
Jno Mc Kinnon 100
Mrs Mc Donald 50
Jno. Jardine 50
Thos Jardine 50
Thos Beers 50
Phillip Beers 66⅔
Presbyn Ch
Thos Beers 66⅔
S. Mill Cr.
Geo Beers Jr 66⅔
David H Hume 50
Saml Hume
Jno Mc Kinnon 50
Chas Mc Kinnon 50
Benjn Compton 25
Henry D Compton 75
COMPTONS
Neil Bruce 100
Arch'd Mc Donald 50
Laughlin Mc Kinnon 50
Benj'n Beers 50
Jno Matheson 100
Geo Beers 50

Ron'd Mc Donald 50
Murdoch Mc Kenzie 50
Alex. Mc Pherson 75
Jno. Mc Pherson 75
Martin Martin 50
Christopher Jardine 50
Wm Hume 50
Jas Hume 50
David Hume 65
Jno Mc Leod 25
Murdoch Campbell 150
Malcolm Taylor 68
Agricultural Impl. Fact'y
Taylor
70 Alex Nicholson
Peter Hume 100
Benj'n Compton 50
Jno Grant 50
ROAD
Joseph B. Compton 97½
Episc'l Ch Cem
Arch'd Mc Donald 50
Laughlin Mc Kinnon 50
Simon Campbell 100
Wellington Beers 50
Forge
Rod'k Graham 50

BROOKLYN P.O.

Angus Stewart
Jno. Gordon
Jno Mc Donald
Ronald Mc Donald
Malcolm Martin
Angus Campbell
Martin Martin
Malcolm Martin
Miss F Mc Kinnon 40
Angus Stewart
William Mc Kinnon
Malcolm Matheson
Jno Mc Leod
Angus Mc Phee
Jno Bruce 90
Robt A Hayden 70
Furniture Factory
S. Mill
Norman Mc Phee 50
Angus Mc Phee 50
Jno Matheson S.
Allan Mc Leod 100
Angus Mc Phee 50
Hugh Mc Phee 75
Alex Campbell 37½
Donald Campbell 37½
Malcolm Stewart 100
Martin Mc Pherson 50
Donald Mc Pherson 50
Mrs Arch'd Campbell 100
Peter Mc Pherson 50
Jno. Mc Kinnon 50
Malcolm Mc Donald 48
Jno Mc Donald 75
Laughlin Mc Kinnon
Geo Bethune 100

WOOD
WILLIS
WHITMORE P.O.

LOT

Ronald Nicholson 50
Jno. Mc Leod 100
Malcolm Mc Kinnon 50
Jno Mc Donald 50
Donald Mc Donald 50
Donald Mc Lean 50
William Rice 50
Jno Mehar 50
Joseph Fisher 50
Bernard Hugh 100
Thos Murphy Jr. 100
Jno Keagan 50
Peter Gormley 50
Jno Mc Cruigan 50
Michael Gormley 50
Wm Mc Caty 50
Jas. Mc Guigan 50
Jas. Gormley 50
Jas. Gormley 50
Patrick Gormley 50
Fredk Mc Kinnon 100
James Hughes 100
Phillip Mc Gee 50
Wm Daley 50
Edwd Hughes 50
Patk Mc Kearney 50
Jno Hughes 50
James Mc Quade 50
Patk Quinn 50

ST MARY'S ROAD

ST MARY'S P.O.

100
Ronald Nicholson 50
Alex. Mc Lean 50
Hugh Mc Donald 150
Murdoch Mc Donald 100
Wm Rice 80
Jno Meahr 50
Jno Mc Kenna 100
Jno Mc Carty 100
Mrs. Mc Gavin 50
Thos Mc Carron 50
Patk Mc Guigan 50
Josh Fisher 50
Patk Mc Guigan 50
Jas Mc Guigan 50
M. Meahr Store
James Mc Kearney Jr
Jas Mc Kearney Sr 50
James Gormley 45
Patk Clinton 50
Jno Laverty 50
Edwd Mc Guigan 50
Mc Kenna
Michael Meahr 100
Brook
Jno Mc Carron 90
Monaghans Brook
Mich Ronaghan 50
Jno Ronaghan 50
Christopher Laverty 100
Thos Hughes
Bryan Mc Carron

100
Archd Mc Donald 50
Laughlin Mc Kinnon 50
Benjn Beers 50
Jno Matheson 100
Geo Beers 50
Angus Mc Donald 100
Mrs. Hugh Mc Kenzie 100
Jno Bruce 100
Jno Mc Phee 75
Robt Campbell 75
Jeremiah Turner 25
Angus Martin 75
Wm Compton 75
Peter Martin 50
COMMERCIAL RD.
Jno Kennedy 100
Josh Thompson 125
Peter Cleary 100
Kirvan 50
H. O Connors 50
Dond Mc Pherson 100
Thomas Kemp 50
Norman W. Lead 100

BROOKLYN

Cem 97½
Archd Mc Donald 50
Laughlin Mc Kinnon 50
Simon Campbell 100
Wellington Forge 50
Beers
Rodk Graham 50
Jno Graham 100
Donald Mc Donald 50
Donald Matheson 125
Archd Mc Pherson 50
Jno Cameron 50
Wm Beers 50
Laughlin Mc Laughlin 50
H. Compton 50
Dand Martin 50
S. Mill
Wm Compton 50
Jas E Compton 30
Wm Martin 20
Jno Mc Beath 25
Phoebe Mc Swan 25
Mrs. D Campbell Sch Ho 50
Henry Young 50
Jno Mc Beath 50
Dond Nicholson 75
Alex Matheson 50
Dond Mc Eachern 50
Dond Mc Fadyen 50
Wm Mc Leod 50
Wm Cleary 50
Hugh Finlayson 50
Wm
Wm

STRATHSON

WEST BR. STRATHSON RIVER

STRATHSON ROAD

Mrs Archd Campbell 100
Peter Mc Pherson 50
Jno. Mc Kinnon 50
Malcolm Mc Donald 48
Jno Mc Donald 75
Laughlin Mc Kinnon
Geo Bethune 100
Alex. Mc Queen 100
Jno. Matheson 50
Alex Matheson 50
Neil Mc Innis 50
Malcolm Mc Pherson 50
Alex. Mc Kay 125
Wm Waterhouse 25
Wm Stewart 75
Malcolm Munn 75
Lauchlan Mc Innis 100
Duncan Mc Lellan 50
Donald Beaton 50
Peter Gordon 50
Duncan Mc Lellan 50
Donald Beaton 36
Jas Beckbert 50
Jonathan Beaton 50
Jno Nicholson 50
Rodk Fraser 100
James Young 50
Jno Stewart 100
Alex. Stewart 100
Wm Young 50
Mathew Young 50
James Mc Leod 50
Angus Finlayson 100
Moses Bourke 50

WILMROAD P.O.

CROSS

Peter Cassidy 50
Wm Mc Carron 50
Geo King Jr 37½
Geo King Sr 37½
Mill Angus Mc Donald
Samuel Clark

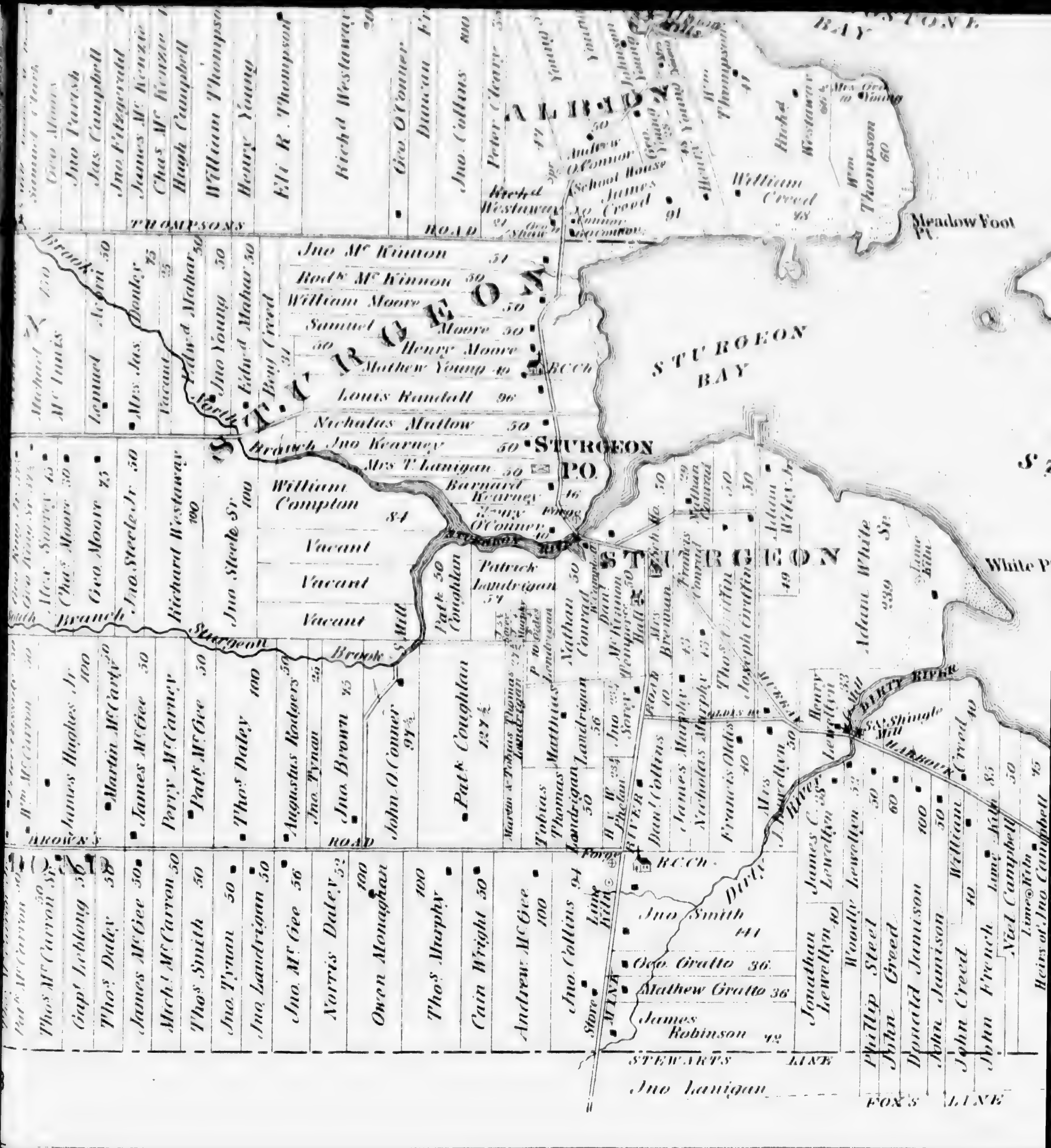
ALBION
STURGEON
STURGEON BAY
STURGEON P.O.
Meadow Foot Pt.
White P
THOMPSONS ROAD
BROWNS ROAD
STEWARTS LINE
FOXS LINE
HARBOUR
DIRTY RIVER
Dirty River
North Branch
South Branch
Sturgeon Brook
School House
R.C.Ch.
S.Mill
S.&.Shingle Mill
Forge
Lime Kiln
Store
Jno Mc Kinnon 31
Rodk Mc Kinnon 30
William Moore 50
Samuel Moore 50
Henry Moore
Mathew Young 40
Louis Randall 96
Nicholas Mallow 50
Jno Kearney 50
Mrs T. Lanigan 50
Barnard Kearney 16
Henry O'Connor 10
William Compton 84
Vacant
Vacant
Vacant
Patrick Landrigan 54
William Creed 98
Wm Thompson 60
Richd Westaway
Geo. O'Conner
Duncan
Jno Collins
Peter Cleary
Eli R. Thompson
Henry Young
William Thompson
Hugh Campbell
Chas Mc Kenzie
James Mc Kenzie
Jno Fitzgerald
Jas Campbell
Jno Parish
Geo Moore
Samuel Clark
Jas Dumas
Geo Thompson
Jno Cleary
Michael Mc Innis
Lemuel
Mrs Jas
Vacant
Edwd Mahar
Jno Young
Benj Creed
Chas Moore
Geo Moore
Jno Steele Jr
Richard Westaway
Jno Steele Sr
Patk Coughlan
Patk Coughlan 127½
John O Conner 97½
Jno Brown
Jno Tynan
Augustus Rodgers
Thos Daley
Patk Mc Gee
Perry Mc Carney
James Mc Gee
Martin Mc Carty
James Hughes Jr
Nathan Conrad
Tobias Thomas Landrigan
Matthias Landrigan
Jno Sorey
Danl Collins
James Murphy
Nicholas Murphy
Francis Oldis
Thos Griffin
Joseph Griffin
Adam White Sr
Adam Wiley Jr
Henry Lewellyn
James C. Lewellyn
Jonathan Lewellyn
Woodly Lewellyn
Thos Mc Carron Sr
Capt Leblang
Thos Daley
James Mc Gee
Michl Mc Carron
Thos Smith
Jno Tynan
Jno Landrigan
Jno Mc Gee
Norris Daley
Owen Monaghan
Thos Murphy
Cain Wright
Andrew Mc Gee
Jno Collins
Jno Smith 141
Geo. Gratto 36
Mathew Gratto 36
James Robinson 42
Phillip Steel
John Creed
Donald Jamison
John Jamison
John Creed
John French
Niel Campbell
William Creed
Heirs of Jno Campbell
Patk Quinn
Thos Hughes
Jno Lanigan

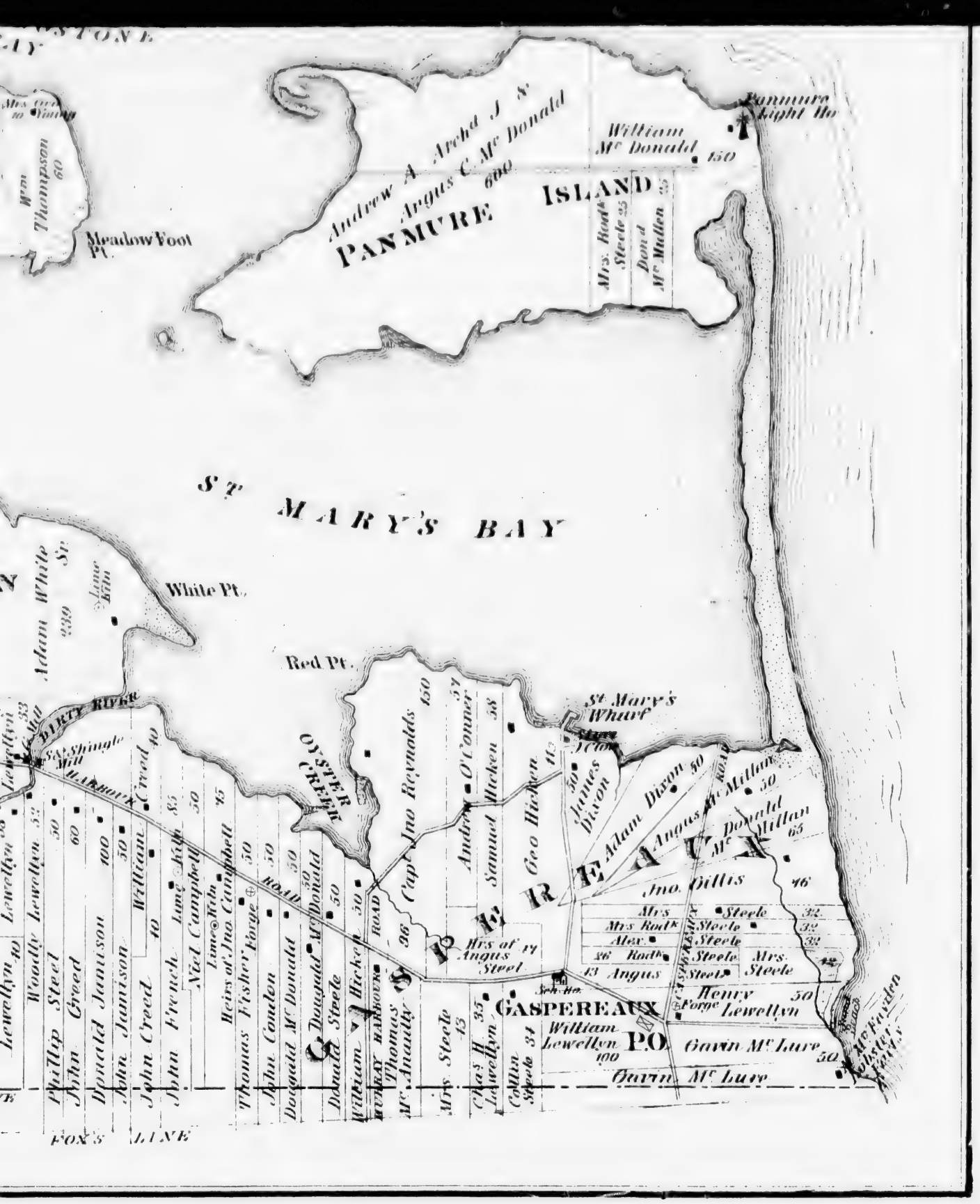
PANMURE ISLAND
Panmure Light Ho
William Mc Donald 150
Andrew A. Arch'd J. & Angus C. Mc Donald 600
Mrs. Rod'k Steele 25
Don'd Mc Millan 25
Meadow Foot Pt.
Wm Thompson 60
ST MARY'S BAY
White Pt.
Red Pt.
Adam White 230
Lime Kiln
DIRTY RIVER
Saw & Shingle Mill
HARBOUR Creed 40
OYSTER CREEK
St Mary's Wharf
Jno Reynolds 150
Andrew O'Conner 57
Samuel Hicken 58
Geo Hicken 43
James Dixon 50
Adam Dixon 50
Angus Mc Millan 50
Mc Donald Mc Millan 65
Jno. Gillis 46
Mrs Steele 32
Mrs Rod'k Steele 32
Alex. Steele 33
26 Rod'k Steele
43 Angus Steel
Mrs. Steele 42
Henry Lewellyn 50
Forge
GASPEREAUX P.O.
William Lewellyn 100
Gavin Mc Lure 50
Gavin Mc Lure
Mrs at Angus Steel 17
Sch. Ho.
Mc Fayden Lobster Pond
Lewellyn 80
Lewellyn 53
Lewellyn 50
Woodly Lewellyn 52
Phillip Steel 50
John Creed 60
Donald Jamison 100
John Jamison 50
John Creed 40
William
John French 85
Lime Kiln
Neil Campbell 50
Lime Kiln
Heirs of Jno. Campbell 45
Thomas Fisher Forge 50
John Condon 50
Donald Mc Donald 50
Donald Steele 50
William Hicken 50
HARBOUR ROAD
Thomas Mc Anually 36
Mrs. Steele 43
Chas H. Lewellyn 35
Collin Steele 34
Adam White 230
Lewellyn 53
FOX'S LANE

LOT
Basin Head
James Mc Innis 50
Donald Mc Innis 50
Alex. Stewart 75
John Ching 75
Fishing Huts
Sand Hills and Fishing Huts
Barren Land & Scrub Trees 450
Fishing Huts
BASIN
WEST RIVER
KINGSBURG
STRAITS OF N
Sand
NORTH RIVER
SOUTH LAKE
BOTHWELL P.O.
James Young 116
Capt. Mc Vane 30
Donald Kennedy 85
Donald Mc Lean Esq. 50
Duncan Stewart 50
Flora Mc Lean 50
John Stewart 50
William Mc Lean 100
Daniel Stewart 111
John Kennedy 100
Judson Mc Donald 50
John Mc Donald 50
James G. Mc Leod 100
MC DONALD ROAD
Josiah Stewart 50
John Stewart 50
Wm Young 50
Alex. Scott 80
Shingle & Carding Mill
Donald Robertson 105
James Robertson 105
Wm Stewart 117
James Stewart 30
Edward Stewart 70
Baptist Chap.
William Mc Donald 100
Donald Munn 100
MUNN'S ROAD
Store
Daniel Stewart 100
Josiah Mc Vane 50
John Mc Vane 14
Alex. Stewart 100
Jas. Mc Gregor 80
Joseph Mc Vane
James Young 100
John E. Kennedy 110
Daniel Mc Lean Esq. 50
Alfred Stewart 110
John Stewart 31
William Mc Lean 100
Yellow Swamp
Barren
John Kennedy 150
Edwd Mc Donald 100
Melville Mc Donald 50
Theophilus Mc Donald 110
Josiah Stewart 50
John Stewart 50
William Young 50
Alex. Scott 100
Government Land Swampy & Wet
Daniel Munn 100
James Stewart 100
John Ford 80
John H. Munn 80
ROAD
John Robertson 80
Alexr. Robertson 80
Henry Jervis 65
TURENTUM ROAD
Elijah Mc Vane 100
David Mc Vane 100
Donald Mc Donald 50
John Mc Donald 50
Ronald Mc Donald 50
John Mc Lean 45
John Mc Donald 50
Allan Mc Donald 50
Joseph Mc Donald 50
Daniel Mc Donald 50
Ronald Mc Donald 50
Augustus Mc Donald 50
James Mc Donald 50
Ronald Mc Donald 50
Alexr. Fraser 190
Mc Donald 60
James Wm Stewart 120
Baptist Ch.
Donald Stewart 50
John Mc Donald 50
Richard Mc Kennon 15
Daniel Mc Donald 60
James Cameron 100
Angus Mc Donald Esq. 100
Johanah Mc Eachern 90
John Cameron 100
Heirs of Emanuel Mc Eachern 100
John Campbell
Emily Anderson
John Pierce
Heirs of Jno.
Heirs of John
John Mc Donald
Heirs of John
Stephen Rose
William
Heirs of James Mc
Marrow and
Lauchlan Mc
Angus
Leo. Mc Donald
Alex Fraser
James Stewart 35
Angus Mc Donald
Donald Stewart 36
Joseph Mc Vane 25
John Melick
James Pierce
John Mc Donald
Joseph Mc Donald
Leo. Mc Donald 107
Claimed by Leo. Mc Donald
ALMIRA
ROAD

46
Heirs of Jno. Knight Est. 200
Heirs of John Knight
John Mc Donald 60
Heirs of John Knight 100
Stephen Rose 100
William Morrow 100
Heirs of James Mc Donald 100
Morrow and Campbell 100
Lauchlan Mc Donald 100
Angus Mc Donald 100
Leo. Mc Donald
Alex Fraser
Donald Fraser
James Stewart
Angus Mc Donald
Donald Stewart
Phillip Rose
John Melick
James Pierce
John Mc Donald
Joseph Mc Donald
John Campbell
Joseph Melick
Leo. Mc Donald 107
Messrs Garrett & Campbell
Messrs Rose 100
Elisha & Benj Baker
Patrick Mc Innis
Joseph Campbell (Inlet) 100
Stephen Campbell 100
Nicodemas Campbell 100
Judge Alley 200
Heirs of Thomas Keyes 100
Patrick Mc Ginnes 100
James Mc Laughlin 200
Angus B. Campbell 100
Angus B. Campbell 100
James D. Campbell 90
Joseph D. Campbell 90
John A. Campbell 100
John Mc Phee 85
Angus A. Campbell 100
Everistas Campbell 100
Richard Garrett 100
John Mc Intyre 100
Donald Mc Intyre 100
Alex Mc Kenzie 100
Gabriel Mc Intyre 100
Heirs of A. T. Mc Intyre 200
Capt John Mc Intyre 100
John D. Mc Intyre 100
James Kennedy 160
John Rice 50
John Kennedy 80
James Conway 50
Edward Holland 50
Peter Mc Isaac 150
Clement Mc Isaac 150
Church Property 100
R.C. Chap.
Rev. D. Mc Donald
Cem
Joseph Mc Innis 76
Galion Mc Innis 75
John Mc Innis 75
Chas Mc Innis 75
Allan L. Mc Donald 57
Peter Mc Donald 56
Allan Mc Donald 68
Neil Mc Donald 68½
Peter Mc Donald 72
John Campbell 41
Wm H. Morrow 35
Peter Rose 35
Alfred Rose 35
Phillip Rose 36
William Rose 36
Pias D. Campbell 20
FAIRFIELD P.O.
ST. CUSHMORA
North Lake Creek
NORTH LAKE
BREAKWATER
Campbell Pt.
GULF OF
TURENTUM ROAD
ROAD
Heirs of Peter Campbell
Dougall Campbell
Stephen Rose 100
Ben Baker 65
Robert Fraser
Donald Fraser
Elisha Baker 80
Robert Fraser 13
William Morrow
Church Property
John Mc Neil
Mrs P. Holland
Claimed by Leo. Mc Donald
LAKEVILLE
ELMIRA

NORTHUMBERLAND
SOUTH LAKE
Sand
Sand
SOUTH LAKE P.O.
Baptist Ch
Donald Stewart 50
John Mc Donald 50
Richard Mc Kinnon 45
Daniel Mc Donald 60
James Came ron 100
Angus Mc Donald Esq 100
Johanah Mc Eachern 90
John Cameron 100
Heirs of Emanuel Mc Eachern 100
Daniel Fisher
Heirs of Alex Fraser 100
Heirs of Ranald Mc Donald 200
Heirs of Lauchlan Mc Donald 150
Heirs of Lauchlan Mc Donald 150
Angus Mc Donald 216
Daniel Mc Leam 216
SOUTH ROAD
EAST ROAD
Lake
East
Lawrence Murphy
Miles Mc Donald
Ranald Mc Donald
Angus Mc Donald
James Mc Donald
Angus Beaton
Mrs Alex Ford
Joseph Ford
Mrs Chas Ford
Alex Beaton 250
DELIGHT POND
Light House
East Point
EAST P.O.
Beatons Pt
or Surveyors Pt

PLAN OF LOT FORTY SEVEN KINGS CO.

P. E. I.

Scale 50 Chains to One Inch



"MELROSE" FARM RESIDENCE OF ALEX. ANDERSON, BEDEQUE, LOT 26, P. E. I.



"ALL RIGHT"

Sire—"Taggart's Abdallah", Dam—"Nell" by Rysdyk's Hambletonian,

BRED BY W. H. H. MURRAY

ON THE MURRAY STOCK FARM, GUILFORD CONN. OWNER NEWTON LEE, SUMMERSIDE P. E. I.

LIME KILNS, FARM PROPERTY & RES. OF WESLEY MYERS, VICTORIA, LOT 29, P. E. I.

SEASIDE HOTEL RUSTICO BEACH, P. E. I.
ADDRESS, J. NEWSON & CO. CHARLOTTETOWN, P. E. I.



"ELM WOOD" FARM RES. OF CALEB SCHURMAN, LOWER FREETOWN, LOT 25, P. E. I.

"CLIFTON FARM" RESIDENCE OF GEORGE MASON, BUNBERRY, LOT 48, P. E. I.

FARM RES. OF JOHN R. EDWARDS, NORTH WILTSHIRE, LOT 31, P. E. I.

PLAN OF LOTS
SIXTY & SIXTY TWO
QUEENS CO.

P. E. I.

Scale 40 Chains to One Inch

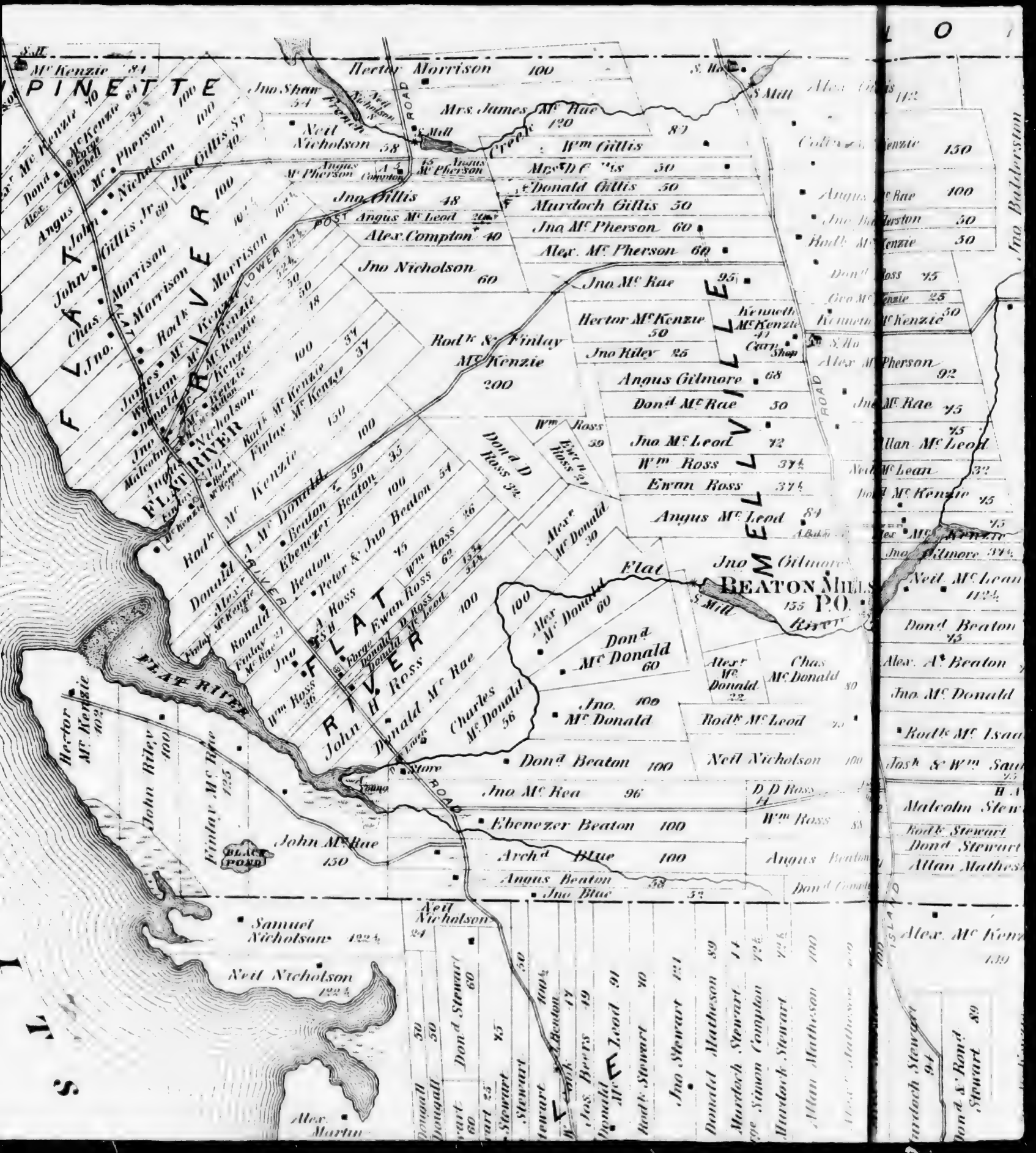
PINETTE
FLAT RIVER
LOWER FLAT RIVER
FLAT RIVER
FLAT RIVER
FLAT RIVER
FLAT RIVER
BEATON MILLS P.O.
Hector Morrison 100
Mrs. James McRae 120
Wm Gillis
Mrs D Gillis 50
Donald Gillis 50
Murdoch Gillis 50
Jno McPherson 60
Alex. McPherson 60
Jno McRae 95
Hector McKenzie 50
Jno Riley 25
Angus Gilmore 68
Donald McRae 50
Jno McLeod 72
Wm Ross 37½
Ewan Ross 37½
Angus McLeod 84
Jno Gilmore
Neil McLean 112½
Donald Beaton 75
Alex. A. Beaton
Jno McDonald
Rodk McLeod
Neil Nicholson 100
Jno McRea 96
Ebenezer Beaton 100
Archd Blue 100
Angus Beaton 58
Jno Blue 52
Donald McDonald 60
Jno McDonald 100
Donald Beaton 100
Charles McDonald 56
Donald McRae
John H Ross
Wm Ross 36
Donald D Ross 34
Ewan Ross 34
Alex McDonald 30
Flat
Alex McDonald 60
Alex McDonald 22
Chas McDonald 80
Rodk McLeod 75
Neil Nicholson 100
D D Ross 44
Wm Ross 88
Angus Beaton
Donald Gillis
Alex McKenzie 150
Angus McRae 100
Jno Balderston 50
Rodk McKenzie 50
Donald Ross 75
Geo McKenzie 25
Kenneth McKenzie 50
Kenneth McKenzie 47
Alex McPherson 92
Jno McRae 75
Allan McLeod 75
Neil McLean 32
Donald McKenzie 75
Jno Gilmore 37½
Donald Beaton 75
Alex. A. Beaton
Jno McDonald
Rodk McIsaac
Jos & Wm Saul 75
Malcolm Stewart
Rodk Stewart
Donald Stewart
Allan Matheson
Alex McKenzie 139
Jno Balderston
Hector McKenzie 102
John Riley 100
Finlay McRae 125
John McRae 150
BLACK POND
Samuel Nicholson 122½
Neil Nicholson 122½
Alex. Martin
Neil Nicholson 24
Donald Stewart 60
Jno Stewart 121
Donald Matheson 89
Murdoch Stewart 14
Simon Compton 72½
Murdoch Stewart 72½
Allan Matheson 100
Murdoch Stewart 94
Donald Stewart 89
Rodk Stewart 80
Jos Berry 49
Donald McLeod 91
Jno McPherson 40
Jno McRae 75
Jno Gilmore 37½
Neil McLean 112½
Donald Beaton 75
Alex. A. Beaton
Jno McDonald
Rodk McIsaac
Jos & Wm Saul 75
Malcolm Stewart
Rodk Stewart
Donald Stewart
Allan Matheson
Alex McKenzie 139
Jno Balderston
ROAD
POST ROAD
Mill
Store
Shop
Creek
FLAT RIVER

Alex. Gillis 92
Collin Mc Leod 150
Angus Mc Rae 100
Jno Balderston 50
Rodk Mc Kenzie 50
Don^d Ross 75
Ore Mc Kenzie 25
Kenneth Mc Kenzie 50
S. Ho.
Alex. Mc Pherson 92
Jno Mc Rae 75
75
Allan Mc Leod
Neil Mc Lean 32
Don^d Mc Kenzie 75
75
Jno Kennedy
Jno Gilmore 37½
Neil Mc Lean 112½
Don^d Beaton 75
Don^d Beaton 32
Alex. A. Beaton 75
Jno Mc Donald 75
Rodk Mc Isaac 75
Josh & Wm Saunders 75
Gilmore
Mc Donald 80
Mc Leod 75
Nicholson 100
D D Ross
Wm Ross 88
Angus Beaton
Don^d Campbell
Jno Balderston 135
Rodk Mc Kenzie 50
Murdoch Mc Kenzie 100
Francis Panting 100
Murdoch Mc Kenzie 75
Jno Balderston 125
Jno Pearson 160
Murdoch Beaton 50
Jno Mc Kenzie 85
Murdoch Mc Kenzie 141
Peter Mc Intosh 61½
Don^d Beaton 32
Alex. Stewart 119
Angus Stewart 75
Rodk Mc Lean 68¾
Miss K. Matheson 68¾
Wm Welsh 50
Jno Morrissey 50
Jno Shea 125
James Shea 50
Morris Shea 50
Wm Welsh 70
Josh Beard 50
Garret Beard 100
Store
MAITLAND ROAD
Edwd Kelley 50
Morris Shea 50
Patrick Callahan 75
Edwd Connell 75
Michael Brennock 75
Patrick Shea 50
Danl Shea 50
Francis Dougherty 120
Dougald Mc Lean 121
Duncan Mc Lean
Kenneth Mc Kenzie 95½
SELKIRK ROAD P.O.
Thos. Morrissey 96½
Kenneth Matheson 50
Jno Gilmore 50
Allan Matheson 25
Norman Mc Leod 50
Alex. Mc Kenzie 50
Donald Beaton 75
Jno Gillis 100
Chas. Stewart 50
Jno Mc Lean 50
Josh Saunders 62½
Jno Stewart 62½
Alex. Mc Lean 37½
Jno Mc Lean 37½
Jno Mc Leod 100
Archibald Blue 50
Jno Stewart 50
Rodk Stewart 50
Hrs Allan Stewart 50
Jno Gillis 25
Daniel Mooney 125
Jno Mc Rae 50
Mrs. Norman Mc Leod 75
Jno Stewart 150
Norman Gillis 75
Peter Gillis 100
Peter Mc Pherson 50
Jno Dougherty 125
Arch^d Blue 100
Wellington & Jno Compton 25
Rodk Mc Leod 50
Mrs. Rodk Beaton 125
Rodk Mc Rae 50
Allan Matheson 75
Norman Gillis 56
Jas. Nicholson 58
Allan Morrison 40
HALKET ROAD
Malcolm Stewart 100
Rodk Stewart 25
Don^d Stewart 50
Allan Matheson 45
Jno Mc Lean 50
Alex. Mc Lean 41
Don^d Matheson 50
CULLODEN
Jno Gillis 125
Wm Mc Kenzie 50
Don^d Mc Leod 37½
Duncan Matheson 37½
Peter Stewart 50
Jno Mc Kenzie 100
Murdoch Mc Rae 50
Norman Mc Rae 50
Wm Mc Kenzie 50
Murdoch Mc Rae 50
Norman Mc Rae 50
Donald Matheson 45
Don^d Mc Donald 25
Laughlin Mc Neil 25
Jno Mc Kenzie 40
Hugh Mc Donald 50
Jno Mc Gregor 50
Murdoch Mc Lean 100
Jno G Mc Lean 50
Wm Mc Kenzie 50
Dougall Mc Leod
Alex. Mc Kenzie 139
Don^d Stewart 89
Jno Mc Kenzie 118
Murdoch Mc Kenzie 100
Rodk Mc Kenzie 100
Wm Mc Kenzie Sr 100
Roderick Mc Gregor 100
Jno Mc Gregor 100
Mrs. Jno Mc Lean 100
Simon Compton
Murdoch Stewart
Allan Matheson 100
Alex. Matheson 100
Neil Mc Kinnon
Angus Mc Donald
Mrs C. Mc Donald
Donald Morrison
Donald A. Mc Leod 68
Hugh Mc Kinnon
Duncan Matheson
Allan Morrison 90
Mrs A.
Don^d Morrison
Don^d Mc Leod 43
Allan Morrison 43
Jonathan Morrison
ISLAND
PLE

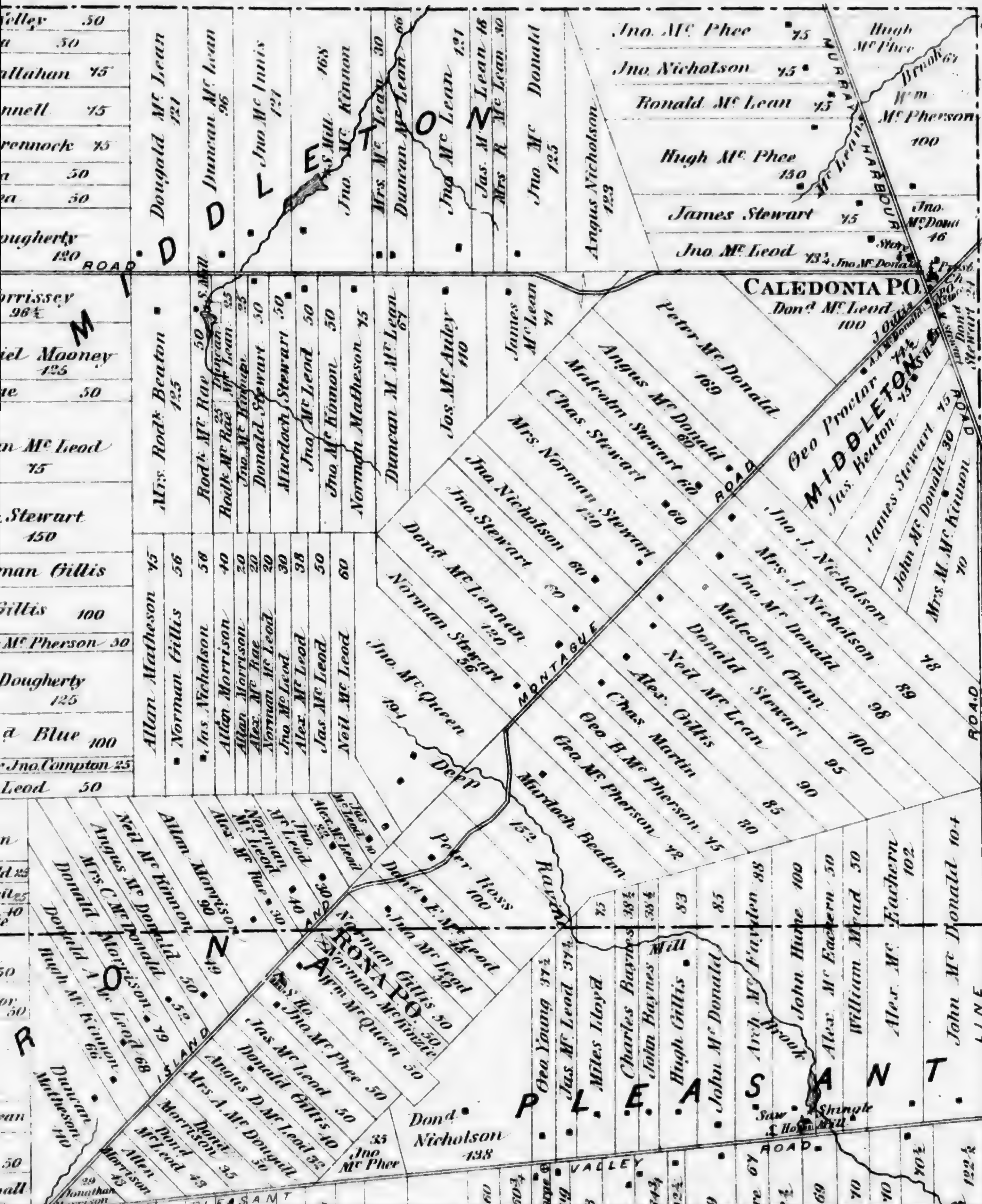
MIDDLETON
CALEDONIA P.O.
MIDDLETON
MURRAY HARBOUR ROAD
MONTAGUE ROAD
ISLAND ROAD
VALLEY ROAD
PLEASANT
PLEASANT VALLEY
VERNON
VERNON P.O.
LOT 63
LINE ROAD
Deep Ravine
Brook
S. Mill
Saw & Shingle Mill
Jno. Mc Phee 75
Jno. Nicholson 75
Ronald Mc Lean 75
Hugh Mc Phee 130
James Stewart 75
Jno. Mc Leod 73½
Hugh Mc Phee
Wm Mc Pherson 100
Jno. Mc Donald 46
Dond. Mc Leod 100
Dougald Mc Lean 121
Duncan Mc Lean 96
Jno. Mc Innis 121
Jno. Mc Kinnon 168
Jno. Mc Lean 121
Jno. Mc Donald 125
Angus Nicholson 123
Mrs. Rodk. Beaton 125
Rodk. Mc Rae 50
Donald Stewart 50
Murdoch Stewart 50
Jno. Mc Leod 50
Jno. Mc Kinnon 50
Norman Matheson 75
Duncan M. Mc Lean 67
Jos. Mc Auley 110
James Mc Lean 71
Peter Mc Donald 169
Angus Mc Donald 60
Malcolm Stewart 60
Chas. Stewart
Mrs. Norman Stewart
Jno. Nicholson 120
Jno. Stewart 60
Dond. Mc Lennan 120
Norman Stewart 56
Jno. Mc Queen 194
Geo Proctor
Jas. Beaton 75
James Stewart
John Mc Donald 30
Mrs. M. Mc Kinnon 70
Jno. J. Nicholson 78
Mrs. J. Nicholson 89
Jno. Mc Donald 98
Malcolm Gunn 100
Donald Stewart 95
Neil Mc Lean 90
Alex. Gillis 85
Chas. Martin 80
Geo. B. Mc Pherson 75
Geo. Mc Pherson 72
Murdoch Beaton
Peter Ross 100
Allan Matheson 75
Norman Gillis 56
Jas. Nicholson 58
Allan Morrison 40
Jno. Mc Leod 30
Alex. Mc Leod 38
Jas. Mc Leod 50
Neil Mc Leod 60
Neil Mc Kinnon 90
Allan Morrison
Norman Gillis 50
Jno. Mc Leod 30
Jas. Mc Phee 50
Jno. Mc Queen 50
Donald Gillis 40
Angus D. Mc Leod 32
Mrs. A. Mc Dougall 30
Dond. Morrison 35
Dond. Mc Leod 43
Allen Morrison 43
Donathan Morrison
Donald Morrison
Hugh Mc Kinnon 66
Duncan Matheson 110
Dond. Nicholson 138
Jno. Mc Phee 35
Geo Young 37½
Jas. Mc Leod 37½
Miles Lloyd
Charles Baynes 38¼
John Baynes 38¼
Hugh Gillis 83
John Mc Donald 85
Arch. Mc Fayden 88
John Hume 100
Alex. Mc Eachern 50
William Mead 50
Alex. Mc Eachern 102
John Mc Donald 104
Valley 50
Callahan 75
Dougherty 120
Morrissey 96½
Mooney 125
Mc Leod 75
Stewart 150
Norman Gillis
Gillis 100
Mc Pherson 50
Dougherty 125
Blue 100
Jno. Compton 25

BELLE CREEK

LOT 62

Queens County

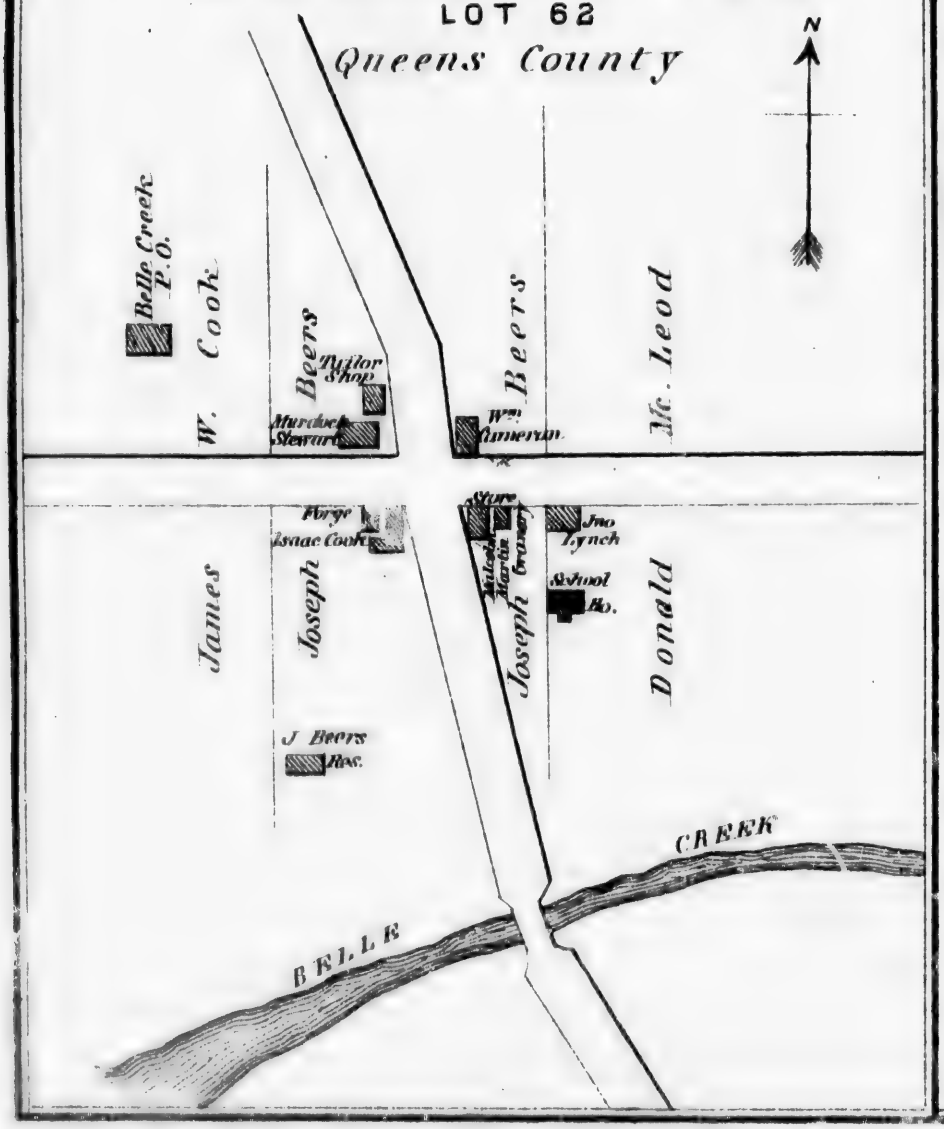

NORTHUMBERLAND
BELLE CREEK P.O.
Wellington Compton
Benjamin Bell
Donald Martin
John Gillis 118
Mrs Allan Stewart
Malcolm Bell 100
Neil Bell 100
Malcolm Bell 53
Neil Bell
Lauchlin Bell
Donald Martin
Malcolm Stewart
Neil Nicholson
Allan Matheson
Donald Stewart
Donald Taylor 100
Mrs Donald Gillis 30
Mrs D. Munn 30
Donald Stewart 89
Murdoch Stewart 94
Malcolm Stewart
Allan Matheson
Donald Matheson
Murdoch Stewart
Simon Compton
Murdoch Stewart
Jno Stewart
Hugh Stewart
Donald McLeod
Jas Beers
Donald Stewart
Malcolm Stewart
Peter Stewart
Hugh Stewart
Donald Stewart
Donald McDougall 50
Donald Stewart 60
Donald Stewart
Allan Stewart
Malcolm Stewart
Mrs Martin
True North

UPPER BELLE
ROAD
CREEK
Belle
Creek
WOOD
ROAD
McKENZIE
UPPER
WOOD ID
WEST
WOOD
EAS
GRAYS
62
WOOD ISLAND P.O.
BASIN
Wood Island
Light House
Break Water
Sandy Beach
Duncan
Taylor
Murdoch McRae 50
Norman McRae 50
Wm McKenzie 50
Murdoch McRae 50
Norman McRae 50
Adam Matheson
McLean 100
Jno G McLean 80
Wm McKenzie 50
Dougall Munn
Simon Compton 80
A. W. Cook 105
Donald Matheson 83
Shingle Mill
Carding Mill
Malcolm Bell 98
John McDougall
James D McKenzie 100
Mrs. Hector Munn 150
Peter H. Emery
Donald Munn
Archibald Bell 100
Jno Martin 48
Manse 63
Mrs. Hector Munn 89
Archibald Crawford 80
Hector McMillan 98
Duncan Crawford
John G McLeod
Duncan Munn
Angus Campbell
William McMillan
Jno F. Robertson 100
Fredk W. Hyndman
Archd Bell 100
Saml Hume 100
Archd McIsaac 50
Robt Emery 60
Robt McKay
Jno McKay
Duncan McMillan
Mrs. Angus McPherson
George Young
Mrs. James Henderson
Hugh McMillan
Jno Kennedy 18
Donald McMillan
Jno Kennedy
Angus Lamont
Laughlan McNeil
Patrick King
Neil McMillan 93
Saml Hume
Peter Emery 87
John Martin
Donald Taylor
Mrs. Donald Taylor 100
John Saunders
Malcolm McNeil
Mrs. D. Munn

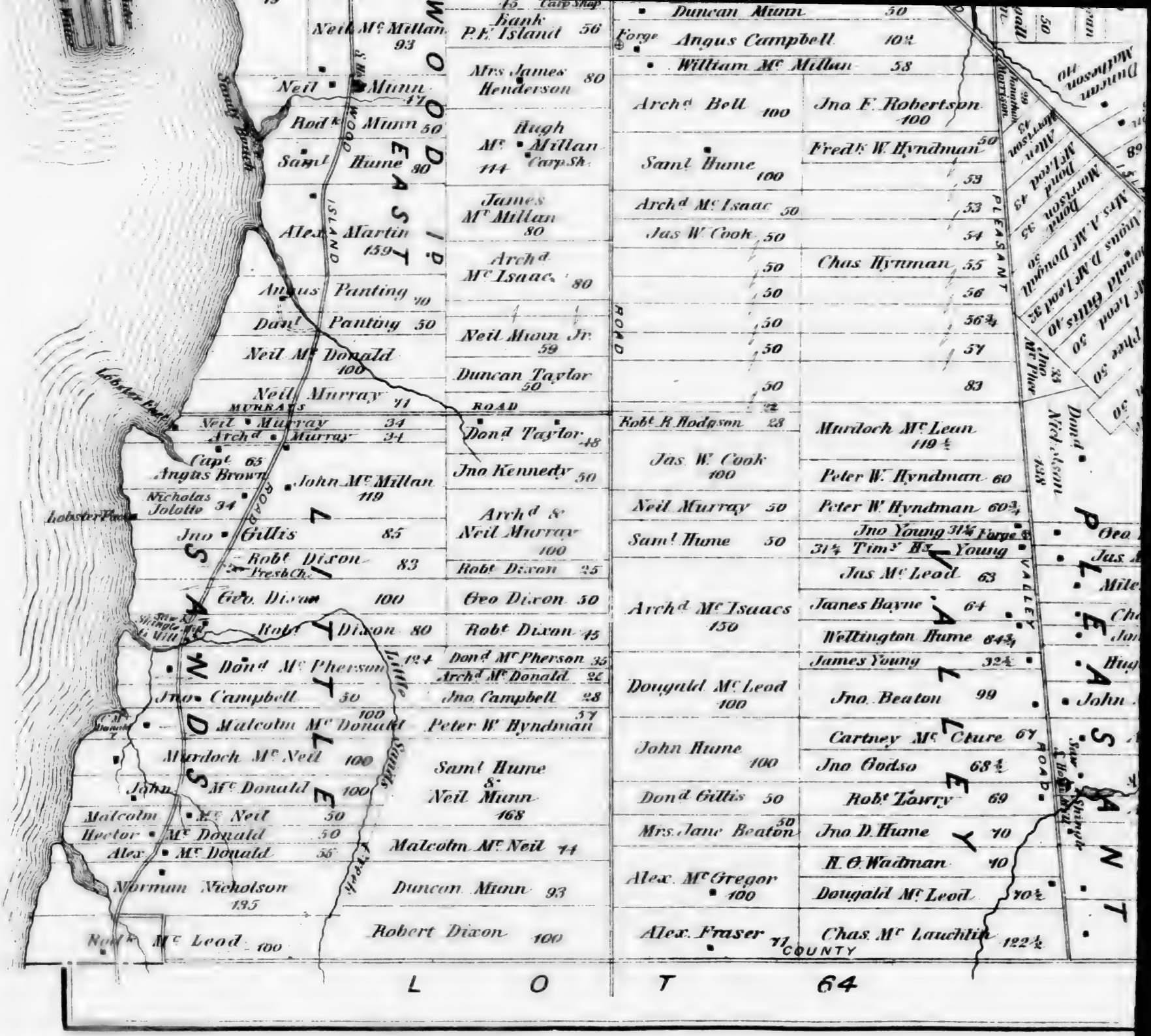
Neil Mc Millan 93
Neil Munn 47
Rodk Munn 50
Saml Hume 80
Alex Martin 159
Angus Panting 70
Danl Panting 50
Neil Mc Donald 100
Neil Murray 71
MURRAYS ROAD
Neil Murray 34
Archd Murray 34
Capt 65
Angus Brown
John Mc Millan 119
Nicholas Jolotte 34
Jno Gillis 85
Robt Dixon 83
Geo. Dixon 100
Robt Dixon 80
Dond Mc Pherson 124
Jno Campbell 50
Malcolm Mc Donald 100
Murdoch Mc Neil 100
John Mc Donald 100
Malcolm Mc Neil 50
Hector Mc Donald 50
Alex Mc Donald 56
Norman Nicholson 135
Nodk Mc Leod 100
Bank P.E. Island 56
Mrs James Henderson 80
Hugh Mc Millan 114
James Mc Millan 80
Archd Mc Isaac 80
Neil Munn Jr. 59
Duncan Taylor 50
ROAD
Dond Taylor 48
Jno Kennedy 50
Archd & Neil Murray 100
Robt Dixon 25
Geo Dixon 50
Robt Dixon 45
Dond Mc Pherson 35
Archd Mc Donald 26
Jno Campbell 28
Peter W. Hyndman 57
Saml Hume & Neil Munn 168
Malcolm Mc Neil 44
Duncan Munn 93
Robert Dixon 100
Duncan Munn 50
Forge Angus Campbell 10½
William Mc Millan 58
Archd Bell 100
Jno F. Robertson 100
Fredk W. Hyndman 50
Saml Hume 100
53
Archd Mc Isaac 50
53
Jas W. Cook 50
54
50
Chas. Hyndman 55
50
56
50
56¾
50
57
50
83
Robt R. Rodgson 28
Murdoch Mc Lean 119½
Jas W. Cook 100
Peter W. Hyndman 60
Neil Murray 50
Peter W. Hyndman 60¾
Saml Hume 50
Jno Young 31¼
31¼ Timy H. Young
Jas Mc Leod 63
Archd Mc Isaacs 150
James Bayne 64
Wellington Hume 84¾
James Young 32½
Dougald Mc Leod 100
Jno. Beaton 99
Cartney Mc Clure 67
John Hume 100
Jno Godso 68½
Dond Gillis 50
Robt Lowry 69
Mrs. Jane Beaton 50
Jno D. Hume 70
H. O. Wadman 70
Alex. Mc Gregor 100
Dougald Mc Leod 70½
Alex. Fraser 71
Chas. Mc Lauchlin 122½
COUNTY ROAD
Sandy Brook
Lobster Point
Lobster Pond
Little Sparks
Sparks
Forge
Dond Nicholson 138
Dunn Mathison 70
Alex Morrison 43
Dond McLeod 43
Dond Morrison 35
Mrs A.M. Dougall 30
Angus D.M. Leod 32
Donald Gillis 40
M. Leod 30
Pier 50
50
83
Jno McPher
Geo
Jas
Mile
Ch
Jon
Hug
John
Saw Mill
Shingle Mill
Sawmill
Shingle Mill
L O T 64

FARM RES. & MILL PROPERTY OF JAS. ELLIOTT

LOT 21, P. E. I.

FARM RESIDENCE OF R. ELLIOTT

RESIDENCE OF R. H. CAMERON, CRAPAUD, LOT 29, P. E. I.

"BLACK THORN" FARM RES. OF NOAH HARPER
EAST SUFFOLK, LOT 34, P. E. I.

TRYON WOOLLEN MILLS *ESTABLISHED 1856.* REID BROS. *PROPRIETORS.*
NORTH TRYON, LOT 28, P.E.I.



FARM RES. & MILL PROPERTY OF JAS. ELLIOTT

LOT 21, P. E. I.

FARM RESIDENCE OF R. ELLIOTT

RESIDENCE OF R. H. CAMERON, CRAPAUD, LOT 29, P. E. I.

"BLACK THORN" FARM RES. OF NOAH HARPER
EAST SUFFOLK, LOT 34, P. E. I.

TRYON WOOLLEN MILLS *ESTABLISHED 1856.* REID BROS. *PROPRIETORS.*
NORTH TRYON, LOT 28, P.E.I.

IMAGE EVALUATION
TEST TARGET (MT-3)

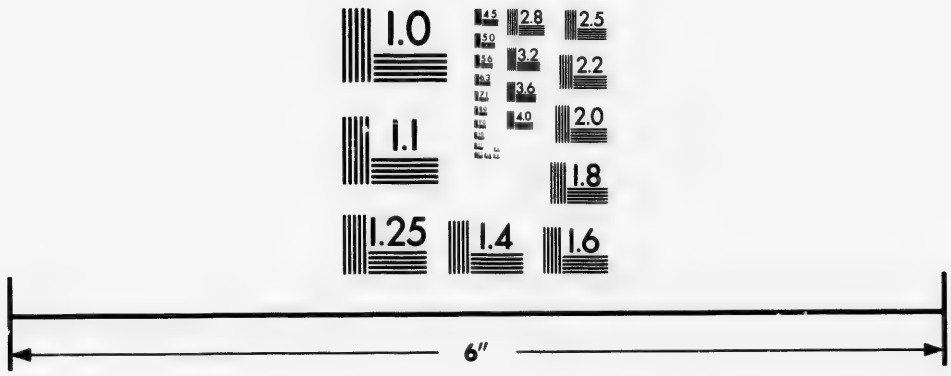

Photographic
Sciences
Corporation

23 WEST MAIN STREET
WEBSTER, N.Y. 14580
(716) 872-4503


2.8
3.2
3.6
4.0
2.5
2.2
2.0
1.8
1.6
1.1
1.0

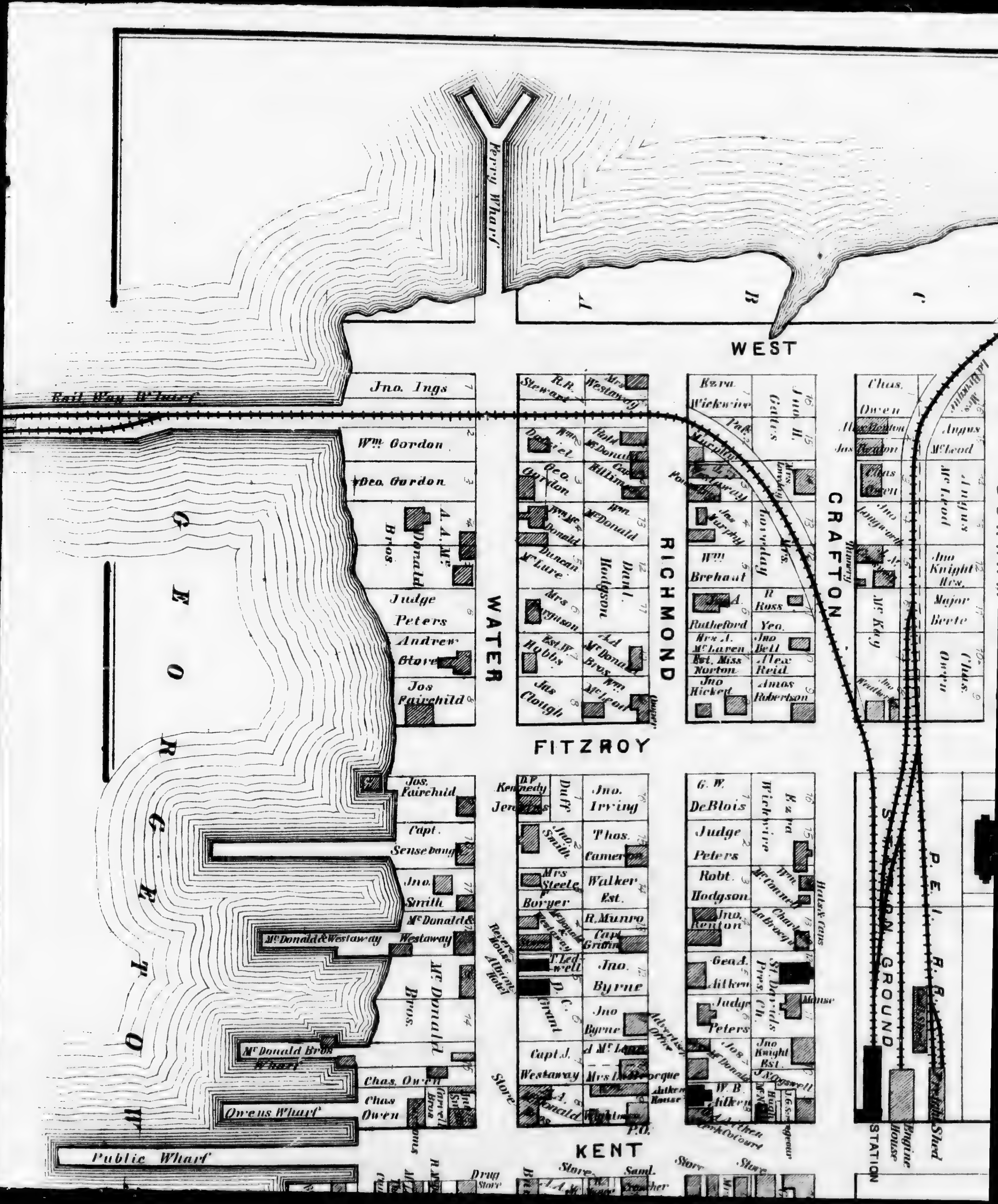

Ferry Wharf
WEST
Rail Way Wharf
GEORGETOWN
WATER
RICHMOND
GRAFTON
FITZROY
KENT
P. E. I. R. R.
STATION GROUND
STATION
Engine House
Freight Shed
Jno. Ings
Wm. Gordon
Geo. Gordon
A. A. McDonald Bros.
Judge Peters
Andrew Stover
Jos Fairchild
Capt. Sensebaugh
Jno. Smith
McDonald & Westaway
McDonald Bros.
McDonald Bros Wharf
Chas. Owen
Owens Wharf
Public Wharf
Jno. Irving
Thos. Cameron
Walker Est.
R. Munro
Capt. Griffin
Jno. Byrne
Capt. J. Westaway
Dand. Hodgson
Duncan McLure
Jas Clough
Wm. McDonald
G. W. DeBlois
Ezra Wickwire
Judge Peters
Robt. Hodgson
St. Davids Pres. Ch.
Manse
Wm. Brehaut
Rutheford
Amos Robertson
Alex Reid
Jno Bell
Chas. Owen
Angus McLeod
Jno Knight
Major Beete
McKay
Advertiser Office
Aitken House
W. B. Aitken
P.O.
Store
Drug Store
Saml. Prowse

GEORGETOWN

KINGS CO.

Scale 250 feet to one inch

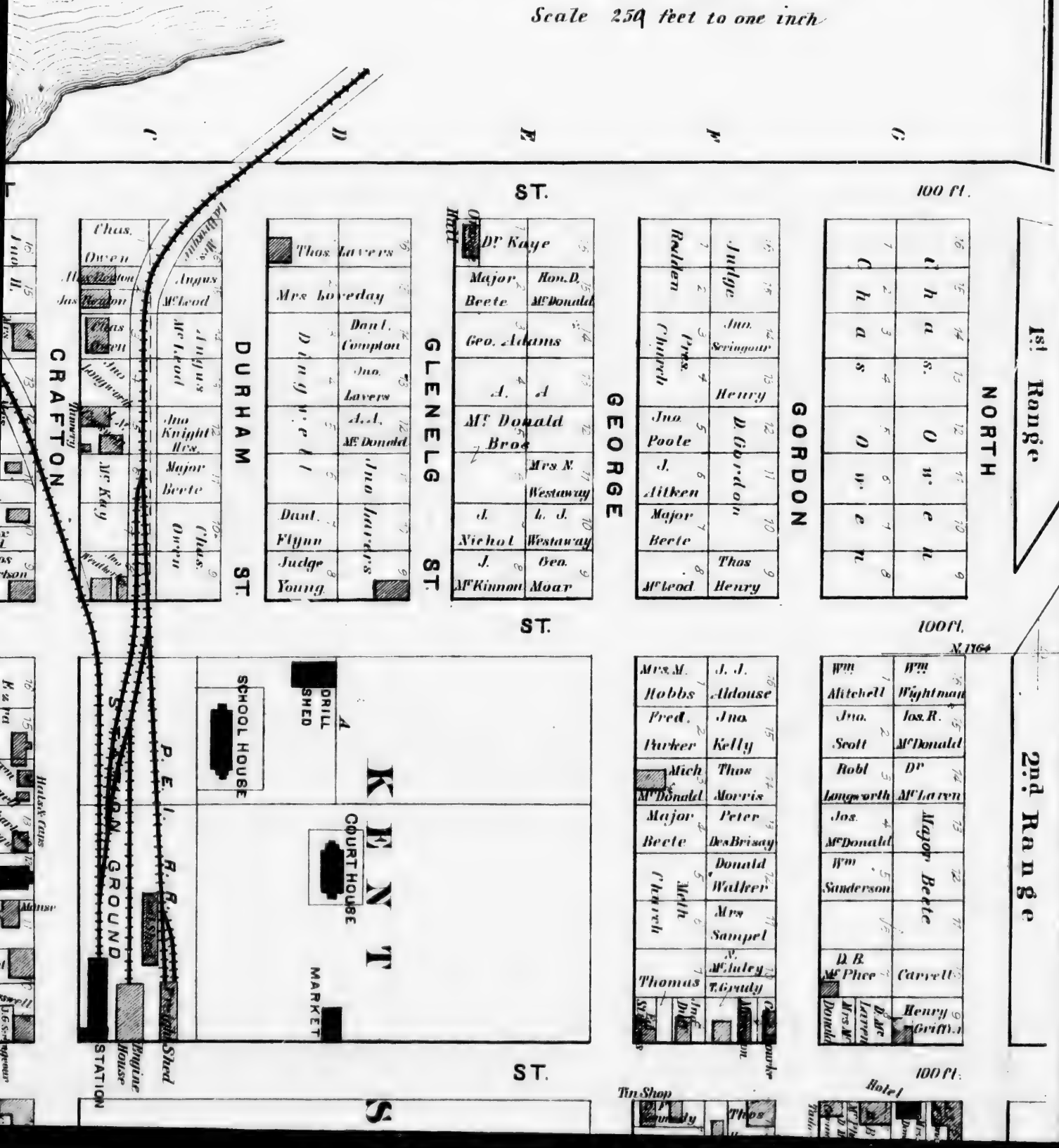

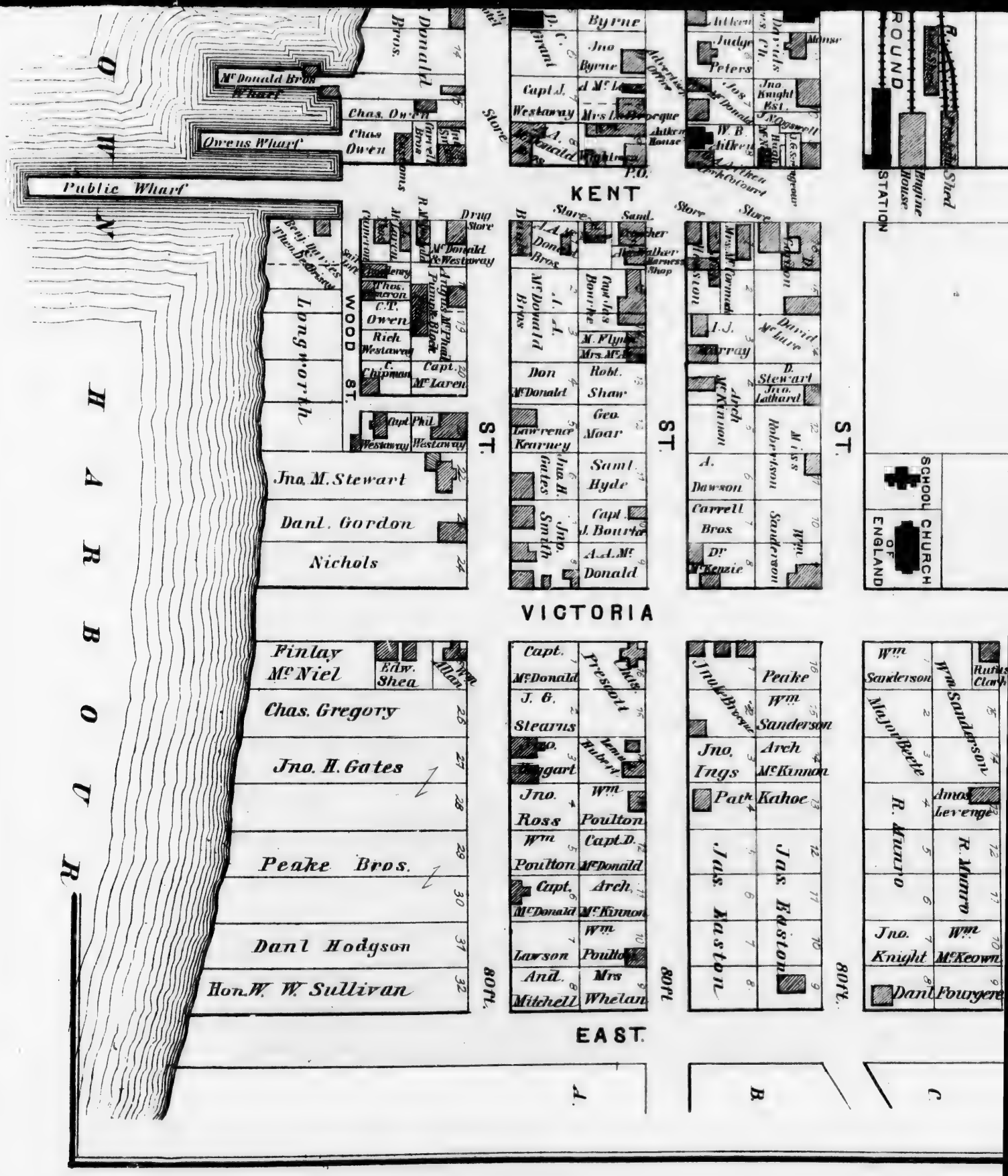
HARBOUR
Public Wharf
Owens Wharf
Mc Donald Bros Wharf
Chas. Owen
Chas Owen
Donald Bros.
Longworth
WOOD ST.
Jno. M. Stewart
Dan'l. Gordon
Nichols
Finlay Mc Niel
Edw. Shea
Chas. Gregory
Jno. H. Gates
Peake Bros.
Dan'l Hodgson
Hon. W. W. Sullivan
80 ft.
KENT
ST.
Byrne
Jno Byrne
Capt J. Westaway
Mrs Bourque
Store
Drug Store
Mc Donald & Westaway
Thos. Cameron
C.T. Owen
Rich Westaway
Capt Mc Laren
Capt Phil Westaway
Don Mc Donald
Robt. Shaw
Geo. Moar
Lawrence Kearney
Jno. H. Gates
Samt. Hyde
Jno. Smith
Capt J. Bourke
A.A. Mc Donald
VICTORIA
EAST
Judge Peters
Jno Knight Est.
W. B. Aitken
Aitken House
Clerk of Court
Mrs. Mc Cormack
Harness Shop
I.J. Murray
David McLure
D. Stewart
Jno. Lathard
Arch McKinnon
A. Dawson
Carrell Bros
Dr McKenzie
Miss Robertson
Wm. Sanderson
Peake
Wm Sanderson
Arch McKinnon
Jno. Ings
Kahoe
Jas. Easton
Major Beete
R. Munro
Jno. Knight
Wm McKeown
Dan'l Fougere
Prescott
Jno. Ross
Wm Poulton
Capt. D. McDonald
Arch McKinnon
Lawson
And. Mitchell
Mrs Whelan
Amos Levenge
Rufus Clark
SCHOOL
CHURCH OF ENGLAND
STATION
ROUND
Engine House
Shed
A.
B.
C.

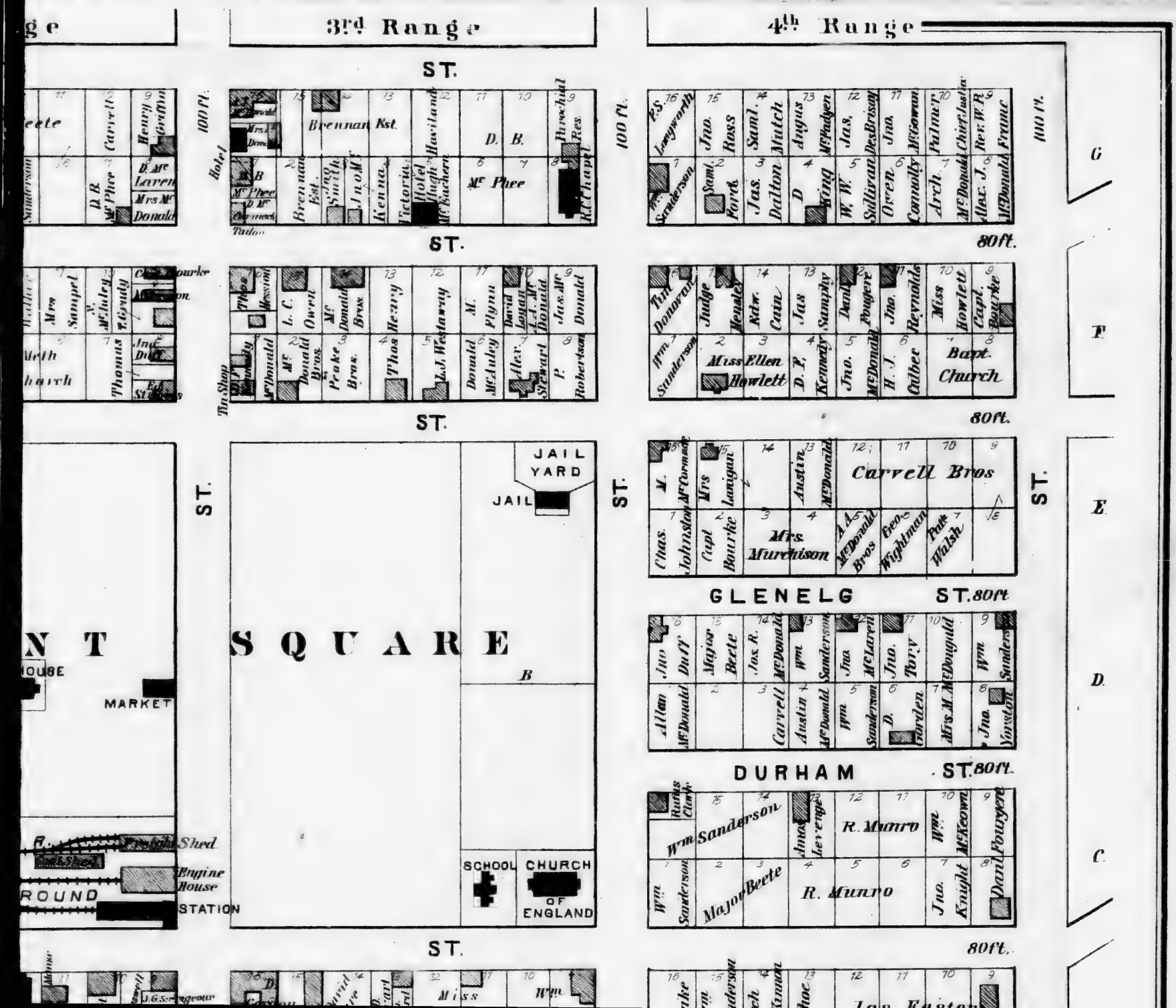
3rd Range
4th Range
ST.
100 ft.
80 ft.
Hotel
Brennan Est.
D. B.
Mr Phee
Tin Shop
Miss Ellen Howlett
Bapt. Church
Carrell Bros
Mrs Murchison
GLENELG ST. 80 ft
DURHAM ST. 80 ft
Major Beete
R. Munro
JAIL YARD
JAIL
SQUARE
MARKET
Engine House
STATION
SCHOOL
CHURCH OF ENGLAND
G
F
E
D
C

LOT 62 | LOT 60

Fred. Mc Rae 112
Allan Mc Pherson 56
Jno. Fraser 56
Augustus J. Mc Innis 56
Archd. Mc Leod 55
Alex. Mc Leod 119
Alex. Fraser 109
James Mc Donald 108
Vacant 107
Vacant 106
Alex. Mc Gregor 105
Vacant 102
Daniel Reid 99
Alex Mc Lean 95
Alex. Mc Lean 97
Jno. Livingstone 101
Murdoch Mc Kenzie 101
D. Mc Intosh 100
Alex. Jno. Horton 50
Daniel Livingstone 50
Vacant 76
Vacant 55
Vacant 60
Jas. Kennedy 40

PLEASANT VALLEY ROAD

Vacant

Alex. Mc Leod 50
Wm. Mead 50
Benjamin Mc Eachern 100
Murdoch Mc Eachern 110
Allan Mc Donald 50
Mrs. Jno. Mc Donald 100
Jno. Baine 140
Cartney Mc Lure 50
Edwd. Roberts 60
Lauchlin Matheson 100
Jno. Mc Donald 80
Donald Mc Donald 134
Alex. Mc Donald 130
Evan Mc Donald 25
Alex. Mc Donald 25
Alex. Mc Kenzie 50
Wm. Mc Donald 50
Alex. Mc Kenzie 50
Jas. Walker 82

HARBOUR ROAD

Vacant 60

Flora Martin 100
Cartney Mc Lure 50
Donald Mc Queen 50
Malcolm Mc Leod 100
Malcolm Mc Donald 80
Archd. Mc Innis 72
Mrs. Duncan Cameron 66
Simon Murchison 100
Angus Mc Pherson & Jas. Clow 100
A. Mc Leod
A. Lamont

Donald Matheson 86
Angus Mc Cartey 65
Alex. Mc Cartey 65
Cartney Mc Lure 100
Jno. Mc Leod 100
Angus Martin 100
Jno. Bowles 50
Donald Mc Queen 50
Archd. Mc Innis 100
Wm. Matheson 100
Peter Matheson 100
Allan Mc Donald 95
Allan Matheson 100
Jno. Cowan 50
James Cameron 50
Donald Mc Phee 50
Jno. Martin 50
Angus Nicholson 100
Archd. Nicholson 100
Donald Ross 50
Angus Mc Leod 63
Donald Mc Leod 100
Alex. Mc Leod 100
Archibald Currie 100
Charles Small 100

PATERSON'S ROAD

Cartney Mc Lure 80
Jno. Whiteway 91
Malcolm Mc Donald 67
Malcolm Mc Donald 64
Vacant 86
Lorenzo Jno. Bishop 91
David White 88
Chas. Graham 71
Vacant 60
Vacant 65
Francis Cook 69
Vacant 50
Cartney Mc Lure 86

S. Mill

Robert Whiteway 188

Isaac Acorn 112

Jno. Bowles 109

BRUCES ROAD

Angus Mc Fayden 85
Rodk. Mc Leod 102
Vacant 115
Vacant 114
Vacant 123

Jno. Bruce 104
Rodk. Mc Leod 100
Mrs. Alex. Mc Intosh 50
Archd. Mc Donald 100
Jno. Cameron 63
Donald Finlayson 100
Duff 100
Rodk. Mc Leod 100
Jno. Mc Donald 100

Mill Pond
Mc Leod
Mill
Mill Stream
Dr. G.A.C.
Lauchlin Matheson
Malcolm

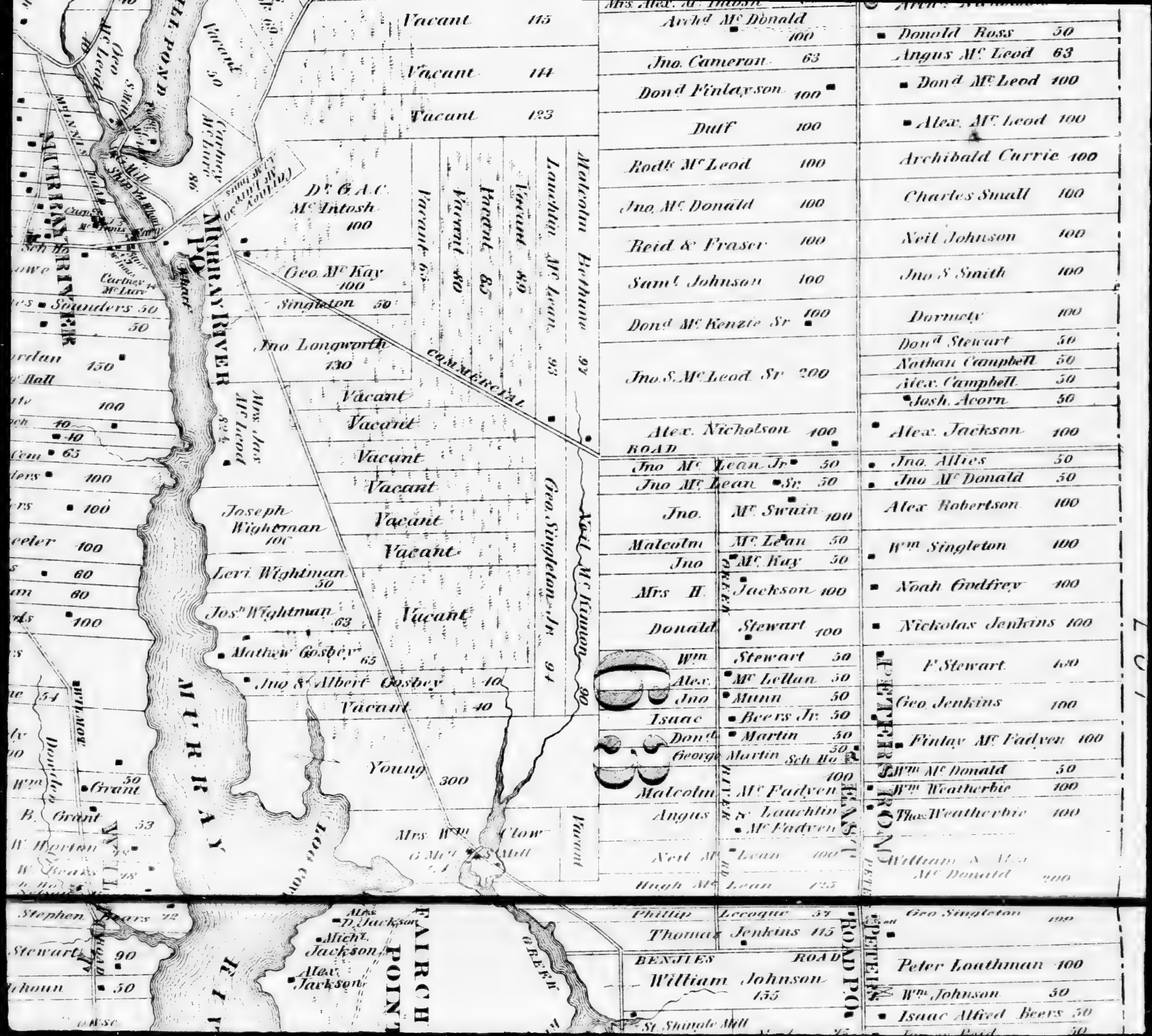
MURRAY RIVER
MURRAY RIVER P.O.
Vacant 115
Vacant 114
Vacant 123
Dr. G.A.C. McIntosh 100
Geo. McKay 100
Singleton 50
Jno Longworth 130
Vacant
Joseph Wightman 100
Levi Wightman 50
Jos. Wightman 63
Mathew Gosbey 65
Jno & Albert Gosbey 40
Young 300
Mrs. Wm Clow
Lauchlin McLean 93
Malcolm Bethune 97
Geo. Singleton Jr 94
Neil McKinnon 90
COMMERCIAL
Archd McDonald 100
Jno. Cameron 63
Donald Finlayson 100
Duff 100
Rodk McLeod 100
Jno. McDonald 100
Reid & Fraser 100
Saml Johnson 100
Donald McKenzie Sr 100
Jno S. McLeod Sr 200
Alex. Nicholson 100
ROAD
Jno McLean Jr 50
Jno McLean Sr 50
Jno. McSwain 100
Malcolm McLean 50
Jno McKay 50
Mrs H. Jackson 100
Donald Stewart 100
Wm Stewart 50
Alex. McLellan 50
Jno Munn 50
Isaac Beers Jr 50
Donld Martin 50
George Martin Sch Ho 50
Malcolm McFadyen 100
Angus & McFadyen Lauchlin
Neil McLean 100
Hugh McLean 125
Donald Ross 50
Angus McLeod 63
Donald McLeod 100
Alex. McLeod 100
Archibald Currie 100
Charles Small 100
Neil Johnson 100
Jno S Smith 100
Dormety 100
Donald Stewart 50
Nathan Campbell 50
Alex. Campbell 50
Josh. Acorn 50
Alex. Jackson 100
Jno. Allies 50
Jno McDonald 50
Alex Robertson 100
Wm Singleton 100
Noah Godfrey 100
Nickolas Jenkins 100
P. Stewart 100
Geo. Jenkins 100
Finlay McFadyen 100
Wm McDonald 50
Wm Weatherbie 100
Thos Weatherbie 100
William & Alex McDonald 200
Geo Singleton 100
Peter Loathman 100
Wm Johnson 50
Isaac Alfred Beers 50
Stephen Beers 72
Stewart 90
Johnson 50
Mrs D. Jackson
Michl Jackson
Alex Jackson
FAIRCHILD POINT
Phillip Lecoque 57
Thomas Jenkins 115
BENJIES ROAD
William Johnson 155
St. Shingle Mill
GREEN
ROAD P.O.
PETERS
Sounders 50
Grant
B. Grant 53
Mrs Jas McLeod
Mrs Wm McLean
Cartney McLure
Sch Ho
Mill
Ship Building
Camp Ground
Douglas
Wm Grant
Vacant 50
Vacant 65
Vacant 80
Vacant 85
Vacant 89
Vacant 50
Vacant 86

SENTNORS CROSS
PETERS ROAD P.O.
MINK RIVER ROAD
MINK RIVER
FAIRCHILD'S POINT
GREEN RIVER
LOG COVE
PHILLYS COVE
Phillips Pt.
MURRY Islands
Point Sable
Duncan Stewart
Charles Dunn
Patrick Lanigan
Thomas Murphy
Jno White
Tyrrell Farrell
Wm Lanigan
James Stewart
James Finlay
Thos Irvine
Jno Lanigan
David Conners
Patrick Lanigan
James McGee
William Farrell
Jno Lanigan
Michael Farrell
Mrs T Lanigan
Michael Lanigan
Capt Jno Graham
Jno Irvine
Geo Irvine
Neil Millar
Mathias Dunn
Jno Kirvan
Duncan Stewart
Edw Chapman
Chas Richards
T Henderson
Thos Henderson
Jas Clow
Geo Sentnor
David McLure
Jno McLeod
Dodd Irvine
Benjn Butler
Benjn Clow
Jno Fisher
Jno Clow
Vacant
William Herron
Thomas Dunn
William Clow
Jno Dunn
Jno Creed
Jno Senseabaugh
Thos
Neil McFadyen
Neil McLean
Hugh McLean
Thomas Jenkins
William Johnson
Neil Johnson
Ephraim Jenkins
Wm Butler
Samuel Butler
Geo Munn
Samuel Johnson
Henry Beers
Harris Beers
Sam'l Johnson
Martin Lanigan
Dan'l Lanigan
Roberts
Charles Stewart
Jas White
Jas Clow
Isaac Alfred Beers
James Reid
Jno Morrison
Samuel Butler
Jno Porter
David Porter
James McLean
Dan'l Vanderstyne
Mungo Ferguson
Peter Lowhman
Wm Johnson
William McDonald
Jno Sensabaugh
Phillips Pt.
Hugh McKay
Jno & Wm Herron
David Reynolds

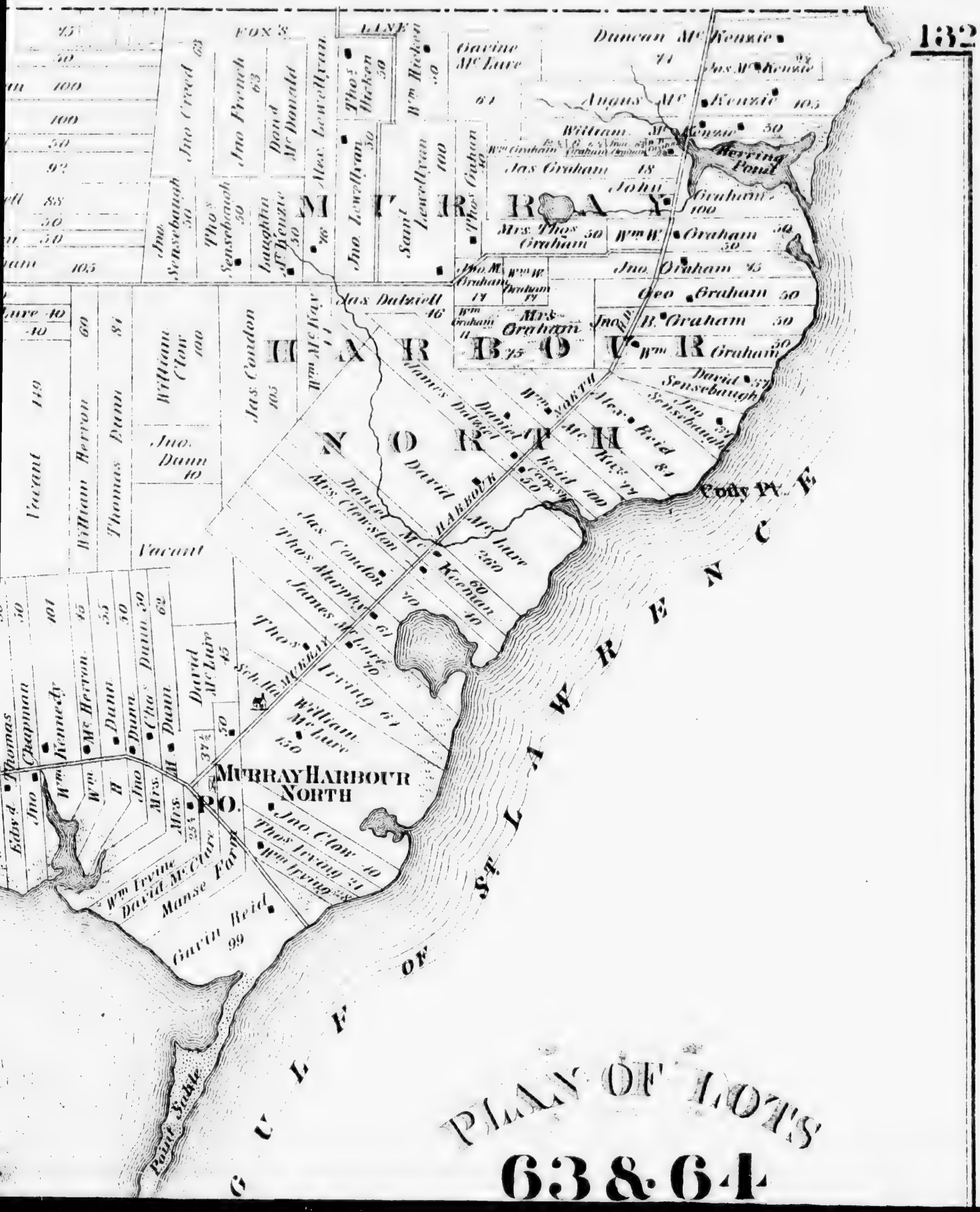
MURRAY HARBOUR NORTH
MURRAY HARBOUR NORTH P.O.
Herring Pond
Cody Pt.
Point Sable
GULF OF ST. LAWRENCE
Duncan McKenzie
Angus McKenzie
William McKenzie
Jas Graham
Mrs. Thos Graham
Wm W. Graham
Jno Graham
Geo Graham
Jno B. Graham
Wm R Graham
David Sensebaugh
Jno Sensebaugh
Jas Dalziell
Daniel McKay
Wm McKay
Alex Reid
David McLure
Daniel McLure
Mrs Clewston
Jas Condon
Thos Murphy
James McLure
Thos McKay
Irving
William McLure
Jno Clow
Thos Irving
Wm Irving
David McClure
Manse Farm
Gavin Reid
Jno Creed
Jno French
David McDonald
Thos Sensebaugh
Laughlin McKenzie
Jno Sensebaugh
Jno Lewellyan
Sam'l Lewellyan
Thos Gahan
Thos Bicken
Wm Bicken
Gavine McLure
William Clow
Jas Condon
Jno Dunn
Vacant
William Herron
Thomas Dunn
Edw'd Thomas
Jno Chapman
Wm Kennedy
Mrs Herron
Jno Dunn
Thos Dunn
Mrs Dunn
David McLure
Mrs Dunn
Wm Irving
David McClure
Manse Farm
Gavin Reid
99
PLAN OF LOTS
63 & 64

STRAITS OF NORT
LITTLE SANDS
LITTLE SANDS P.O.
LOT
COUNTY
GRAY'S ROAD
HIGH BANK ROAD
LIVINGSTON ROAD
M^cINNIS ROAD
POND
Robert Dixon
Angus Mc Phee 104
Norman Nicholson
Finlay Mc Lean
Angus Currie 64
Malcolm Stewart 51
Jno. Stewart 47
Duncan Livingstone 25
Geo Murdoch 100
Mrs David Mc Leod 103
Wm Mc Lean
Geo Mc Leod
Vacant
Duncan Blue
Malcolm Blue
Jno Blue
Hector Mc Neil
Jno Mc Lellan
Ronald Stewart
Donald Mc Leod
Jno Murchison
Jno Cameron
Ambrose Horton
Jno Murdoch
Francis Cook
Archibald White
James Saunders
Alexr. Stewart Jr.
Jno Mc Leod
Ronald Stewart 38
Mrs. Livingstone 92
Donald Shaw 40
James Shaw 40
Malcolm Stewart 65
Murdoch Stewart 88
John Mc Kenzie
Archibald Mc Lean
Angus Mc Lean
Alex. Blue
Mrs. Alex. Gillis
Miss Annie Gillis
Duncan Mc Neil
Duncan Munn
Malcolm J. Munn
Miss Sarah Smith
Angus Smith
Murdoch Mc Phee
Archd Mc Neil
Jas.
Presb. Ch.
Bapt. Ch.
Forge
Wharf

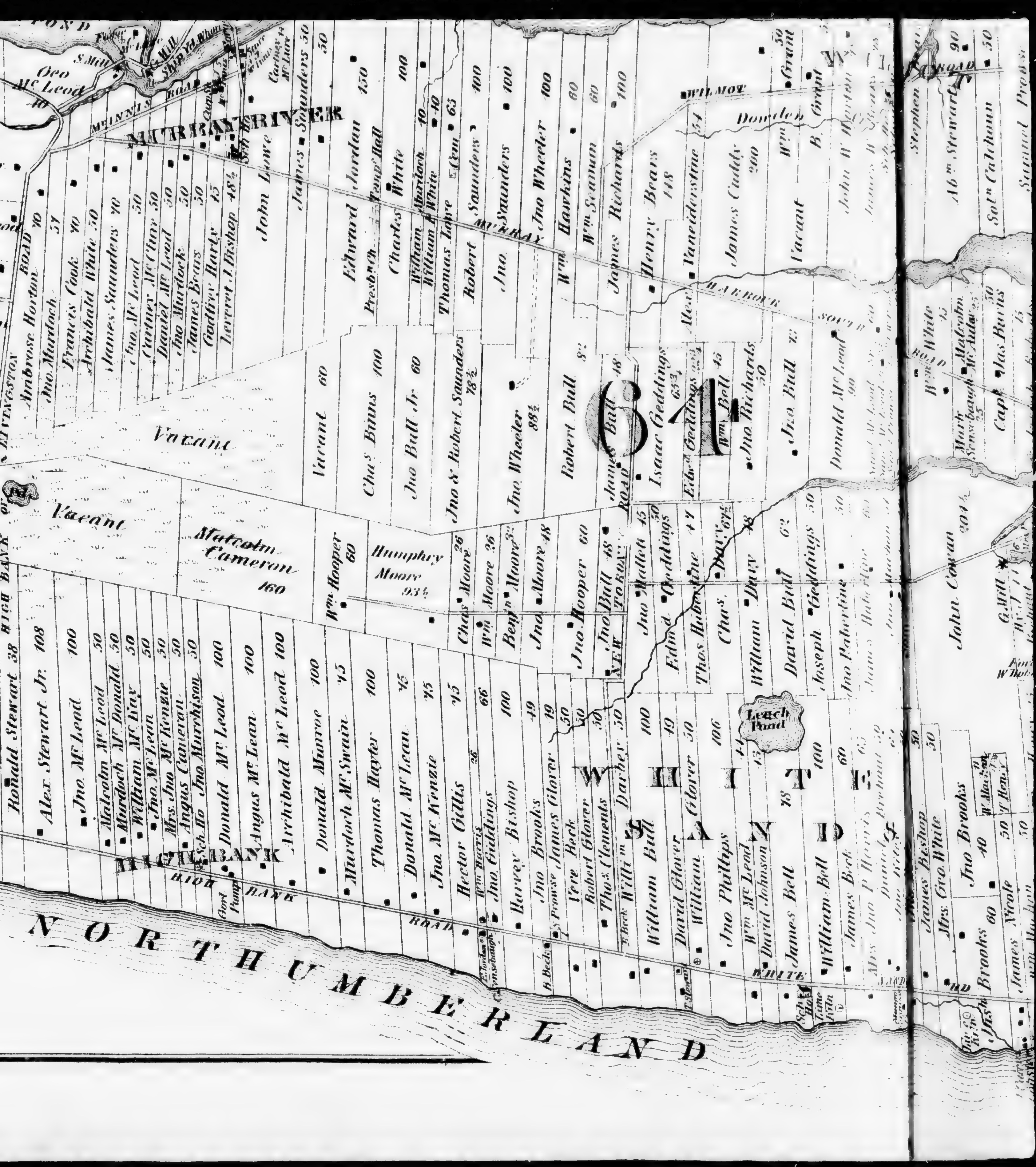

MURRAYS RIVER
64
WHITE SANDS
NORTHUMBERLAND
HIGH BANK
Leach Pond
Vacant
Malcolm Cameron 160
Humphry Moore 93½
Ambrose Horton
Jno. Murdoch
Francis Cook
Archibald White 50
James Saunders
John Lowe
James Saunders 50
Edward Jordan
Presbn Ch.
Charles White
Thomas Lowe
Robert Saunders
Jno. Saunders
Jno Wheeler
Wm Hawkins
James Richards
Henry Bears 148
Vaneiderstine
James Cuddy 200
Vacant
Chas Binns 100
Jno Bull Jr. 60
Jno & Robert Saunders 78½
Jno Wheeler 88½
Robert Bull
James Bull
Isaac Geddings
Jno Richards 50
Jno Bull
Donald Mc Leod 90
John Cowan 204½
Wm Hooper 60
Jno Hooper 60
Ronald Stewart 38
Alex. Stewart Jr. 108
Jno. Mc Leod 100
Donald Mc Leod 100
Angus Mc Lean 100
Archibald Mc Leod 100
Donald Munroe 100
Murdoch Mc Swain 75
Thomas Hayter 100
Donald Mc Lean 75
Jno. Mc Kenzie 75
Hector Gillis 75
Jno. Giddings 100
Harvey Bishop
Jno Brooks
James Glover
Vere Beck
Robert Glover
Thos. Clements
William Bull 100
David Glover
William Glover 50
Jno Phillips 106
David Johnson
James Bell
William Bell 100
James Beck
Mrs. Geo. White
Jno Brooks
James Nicole
Ab^m Stewart
Sol^n Calchun

MURRAY HARBOUR
MURRAY HARBOUR RIVER
MURRAY HARBOUR NORTH
MURRAY HARBOUR SOUTH
MURRAY HARBOUR P.O.
GURNSEY COVE
FOX RIVER
Lobster River
Point Prim
Gurnsey's or Machon Pt.
Phillips Pt.
Richards Pt.
Sheran Pt.
Cemetery
Lime Kiln
Forge
Wesl. Ch.
R.C. Ch.
Sch. Ho.
Mill Rd.
Road
Cove Road
William Bell 100
James Beck 60
Mrs Jno P Harris 65
Daniel Brehaut 30
Jno Kiley 64
James Bishop 50
Mrs Geo. White 50
Joseph Geddings 50
Jno Haberline 50
James Haberline 60
Jno Machon 51
Donald Mc Leod 99
Saml Mc Leod Sr 60
Saml Mc Leod Jr
Saml Prowse
Vacant
B. Grant
John W. Horton 48
James W Beaks 48
Sch. Ho.
Jno Brooks 40
Brooks 60
James Nicole 50
Wm Machon 50
Jno Nicole
James Henry 50
Thos Henry 25
Thos Brehaut 25
WHITE SANDS
Thos Brehaut 50
Geo. Brehaut
Henry Brehaut 50
Jno. Hawkins 50
Wm Beck 50
Josh Brehaut 50
James Brehaut 50
Thomas Harris 98
Geo Harris 12
Wm Howe 100
Wm H Sensebaugh 48
Edw Jordan 50
Barth Le Lachuer 50
Chas Le Lachuer 50
Jno Mc Kay 50
Wm Mc Kay 50
Jno Robins 63
Jno Dary 97
Nicholas Hugh 50
Daniel Machon 50
Thos Dary 50
Chas Machon 45
Edwd Geddings Sr 25
Geo Irving 26
Benj Sensebaugh 27
Dani Mc Kay 65
Thomas
John Cowan 204
G. Mill
Hy J Brehaut
Chas Brehaut
Le Lachuer 100
Robertson 37
James
Alex 84
William 100
Clement 175
Dani Creighton
Barthw Le Lachuer
John Hyde 87
Daniel Brehaut 25
Josh Brehaut 25
Thompson Mc Kay 50
Donald Mc Kay 50
Charles Le Lachuer 80
Thomas Beck
Geo Roberts 50
Jno Roberts 50
Archibald Mc Donald 100
David Hugh 54
Dani Machon 55
Samuel Beck 80
Jno. Vere Penny 92
Mrs Hugh Mc Donald 100
James Penny Sr 98
Wm Penny
Geo. Irvine 75
Wm Irvine 70
Wm Irvine 20
Benjn Sensebaugh 40
Edw Geddings Jr 40
Thos White 50
Joshua Jordan 60
Malcolm Mc Fayden 10
Jno Kenzie 2
Jno Calhoun
R. Jackson
C. Jackson
R. Roberts
A. Williams
J. Jordan
B. Calhoun
Wm White 45
Mark Sensebaugh 25
Malcolm Mc Aulay 25
Capt Jas Burns 50
Josiah Roberts 15
Jno T. Machon 60
Geo. Bell 50
Thos Machon 92
Thos Beck 50
Jas Sensebaugh 50
Josh Brehaut 50
Benjn Sensebaugh 50
Jno Machon 50
Wm Machon 49
Stephen
Mc Wm Stewart 90
Solm Calchoun 50
Samuel Prowse 100
Robt Mc Kay 28
Hugh Mc Kay 100
Jas Sheran 50
Jas Sheran 100
Point Prim
Lobster River

PLAN OF LOTS 63 & 64 KINGS CO.

P. E. I.

Scale 40 Chains to One Inch

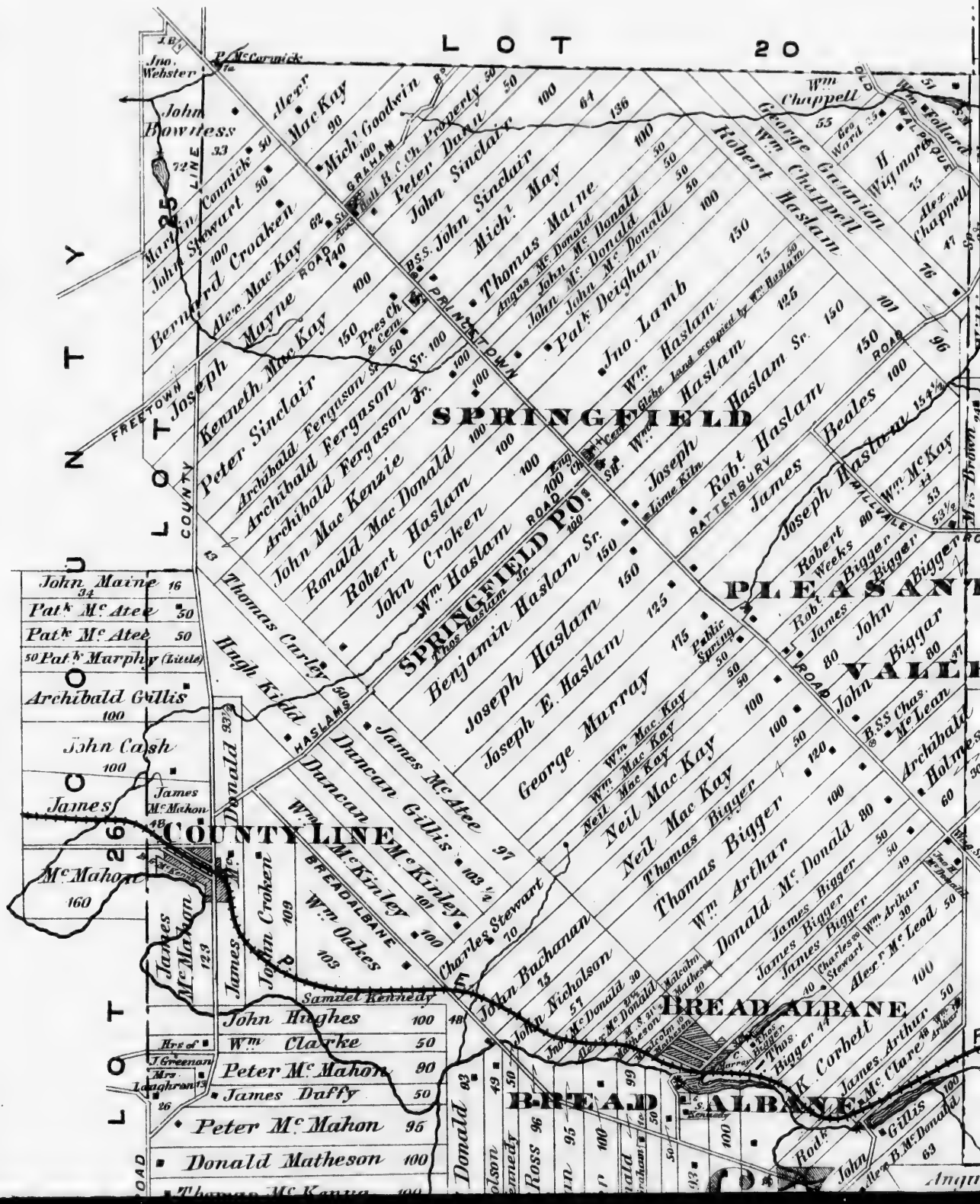
LOT 20
LOT 25
LOT 26
COUNTY LINE
SPRINGFIELD
SPRINGFIELD P.O.
PLEASANT VALLEY
BREADALBANE
BREAD ALBANE
FREETOWN
PALMERSTOWN
RATTENBURY
HASLAMS
Jno. Webster
P. McCormick
John Bowness
Martin Connick
John Stewart
Bernard Croaken
Alex. Mac Kay
Joseph Mayne
Kenneth Mac Kay
Peter Sinclair
Archibald Fergason Sr.
Archibald Fergason Jr.
John Mac Kenzie
Ronald Mac Donald
Robert Haslam
John Croken
Wm. Haslam Jr.
Benjamin Haslam Sr.
Joseph Haslam
Joseph E. Haslam
George Murray
Thomas Carley
Hugh Kidd
Duncan Gillis
James McAtee
Duncan McKinley
Wm. McKinley
Wm. Oakes
Charles Stewart
John Buchanan
John Nicholson
Samuel Kennedy
Michl. Goodwin
Peter Dawn
John Sinclair
Michl. May
Thomas Maine
John Mc Donald
Patk. Deighan
Jno. Lamb
Wm. Haslam
Robert Haslam
Joseph Haslam
Robt. Haslam
James Beales
Robert Weeks
Robt. Bigger
John Bigger
Wm. Mac Kay
Neil Mac Kay
Thomas Bigger
Wm. Arthur
Donald Mc Donald
James Bigger
Alexr. Mc Lead
Wm. Chappell
George Garrison
Robert Haslam
H. Wigmore
Alex. Chappell
John Maine
Patk. Mc Atee
Patk. Mc Atee
Patk. Murphy (Little)
Archibald Gillis
John Cash
James
Mc Mahon
James McMahon
John Croken
James McMahon
John Hughes
Wm. Clarke
Peter Mc Mahon
James Daffy
Peter Mc Mahon
Donald Matheson
Thomas Mc Kenzie
Donald
Ross
Corbett
Gillis
Rodk. B. Mc Donald
Alex. B. Mc Donald
Angus
Public Spring
Lime Kiln
Glebe land occupied by Wm. Haslam
Chas. Mc Lean
Archibald
Holmes
Chas. Stewart
Thos. Bigger
Wm. Arthur
James Arthur
Mc Clare
Rodk.
John
Angus

PLAN OF LOT SIXTY SEVEN QUEENS CO.

P. E. I.

Scale 50 Chains to One Inch

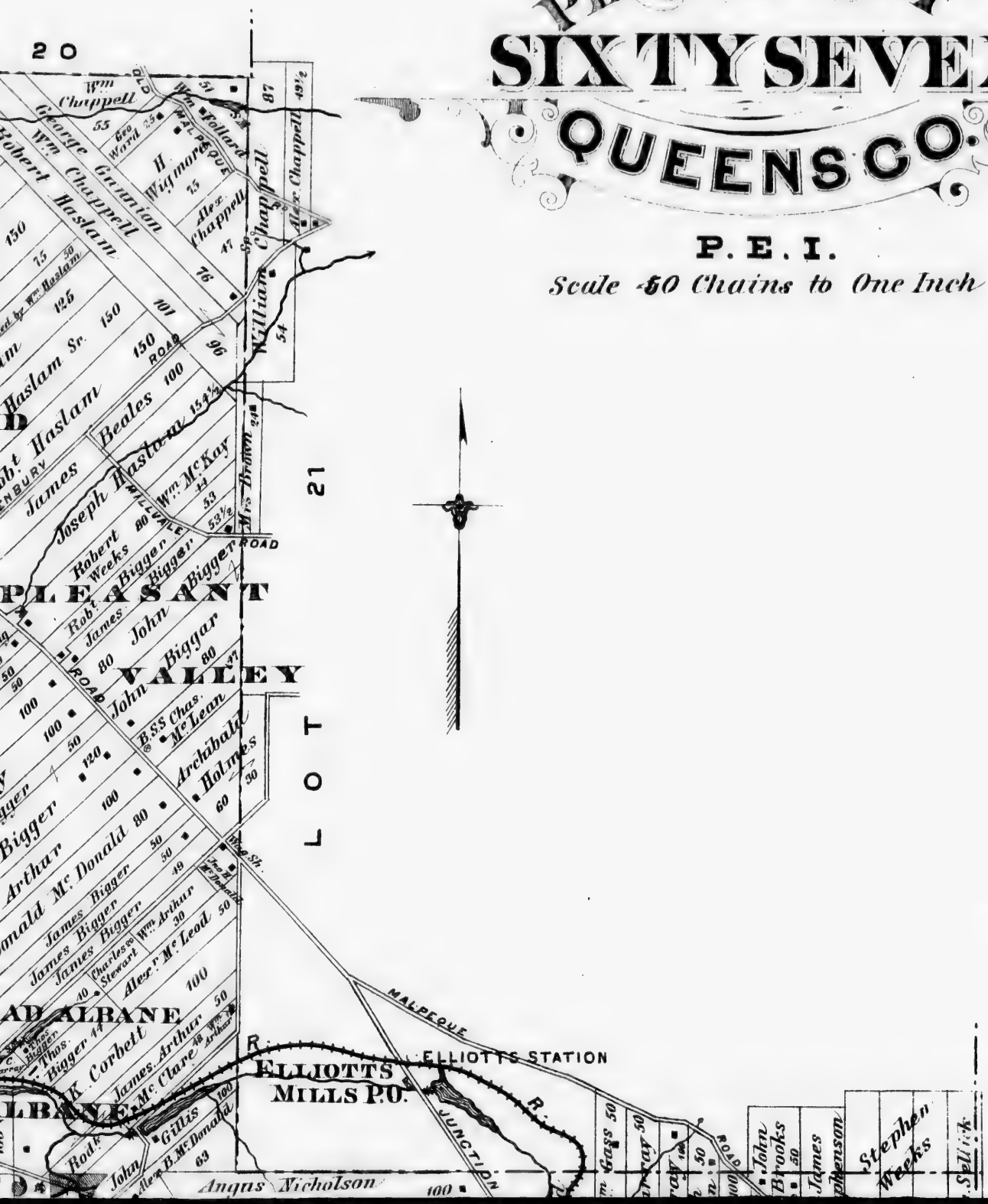

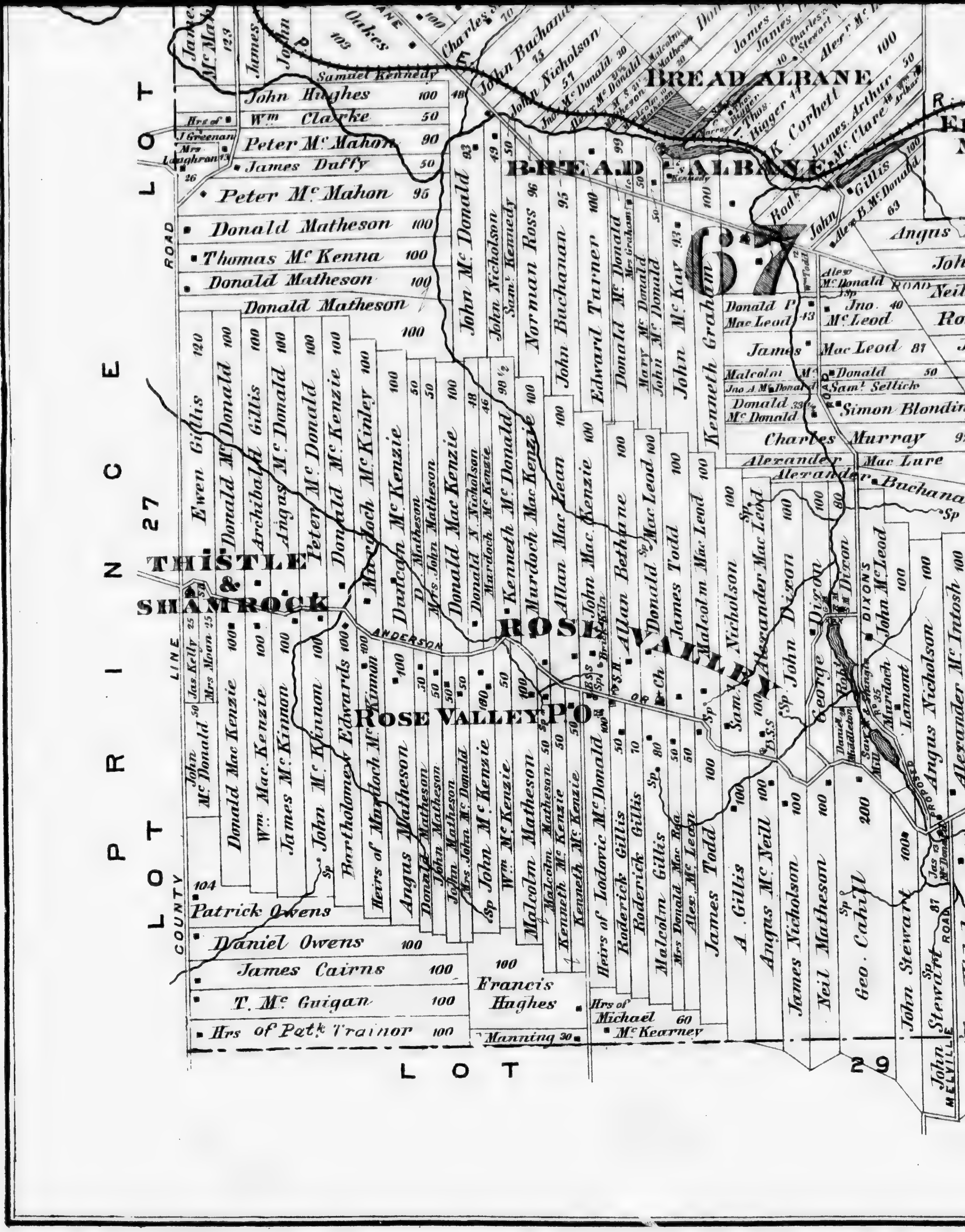

LOT 27
PRINCE
LOT 29
BREAD ALBANE
BREADALBANE
67
THISTLE & SHAMROCK
ROSE VALLEY
ROSE VALLEY P.O.
ANDERSON
COUNTY LINE ROAD
John Hughes 100
Wm Clarke 50
Peter Mc Mahon 90
James Duffy 50
Peter Mc Mahon 95
Donald Matheson 100
Thomas Mc Kenna 100
Donald Matheson 100
Donald Matheson 100
Patrick Owens
Daniel Owens 100
James Cairns 100
T. Mc Guigan 100
Hrs of Patk Trainor 100
Francis Hughes 100
Manning 30
Hrs of Michael Mc Kearney 60
Charles Murray
Simon Blondin

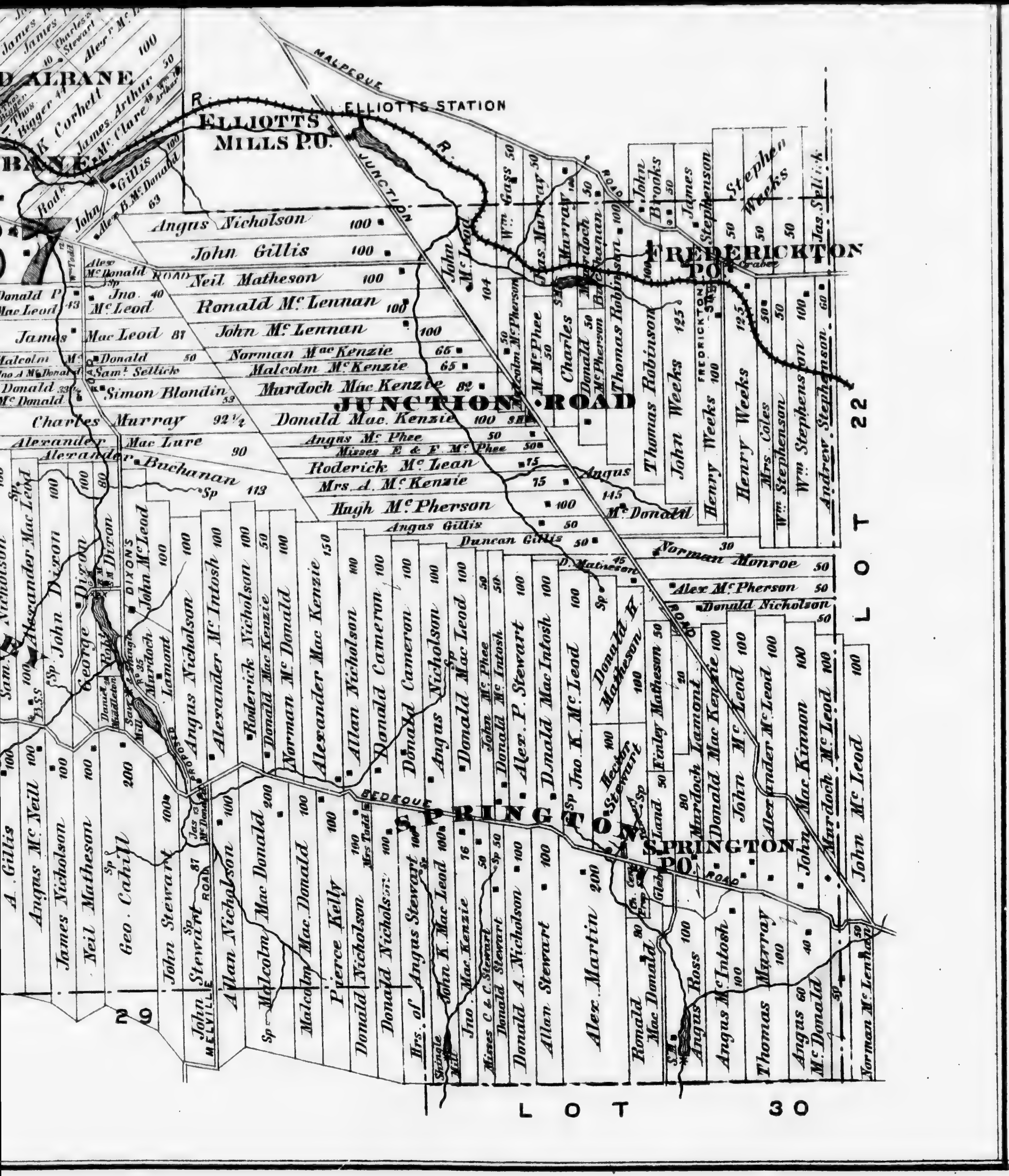
ELLIOTTS STATION
ELLIOTTS MILLS P.O.
MALPEQUE
JUNCTION
FREDERICKTON P.O.
JUNCTION ROAD
SPRINGTON
SPRINGTON P.O.
BEDEQUE
LOT 22
LOT 30
29
Angus Nicholson
John Gillis
Neil Matheson
Ronald McLennan
John McLennan
Norman MacKenzie
Malcolm McKenzie
Murdoch MacKenzie
Simon Blondin
Charles Murray
Donald Mac Kenzie
Angus McPhee
Roderick McLean
Hugh McPherson
Angus Gillis
Duncan Gillis
Norman Monroe
Alex McPherson
Donald Nicholson
Thomas Robinson
John Weeks
Henry Weeks
Stephen Weeks
James Stephenson
John Brooks
Wm Stephenson
Andrew Stephenson
Alexander McIntosh
Roderick Nicholson
Norman McDonald
Alexander Mac Kenzie
Allan Nicholson
Donald Cameron
Alex. P. Stewart
Donald MacIntosh
Jno. K. McLeod
Donald H. Matheson
Finley Matheson
Murdoch Lamont
Donald MacKenzie
John McLeod
Alexander McLeod
John MacKinnon
Murdoch McLeod
Geo. Cahill
John Stewart
Allan Nicholson
Malcolm MacDonald
Pierce Kelly
Donald Nicholson
John K. MacLeod
Donald A. Nicholson
Allan Stewart
Alex. Martin
Ronald MacDonald
Angus Ross
Angus McIntosh
Thomas Murray
Angus McDonald
Norman McLennan



RES. OF E. D. STAIR, FURNITURE MFT'R. CH'TOWN, P.E.I

Frank Q. Beer Jr. Q.
CHARLOTTETOWN, P. E. I.

VIEW OF FALCONWOOD ASYLUM



VIEW OF HILLSBOROUGH RIVER

"TULLOCH" RESIDENCE OF HON. D. FERGUSON M.P.P. (COMMISSIONER OF PUBLIC WORKS) EAST RIVER, LOT 34, P.E.I.

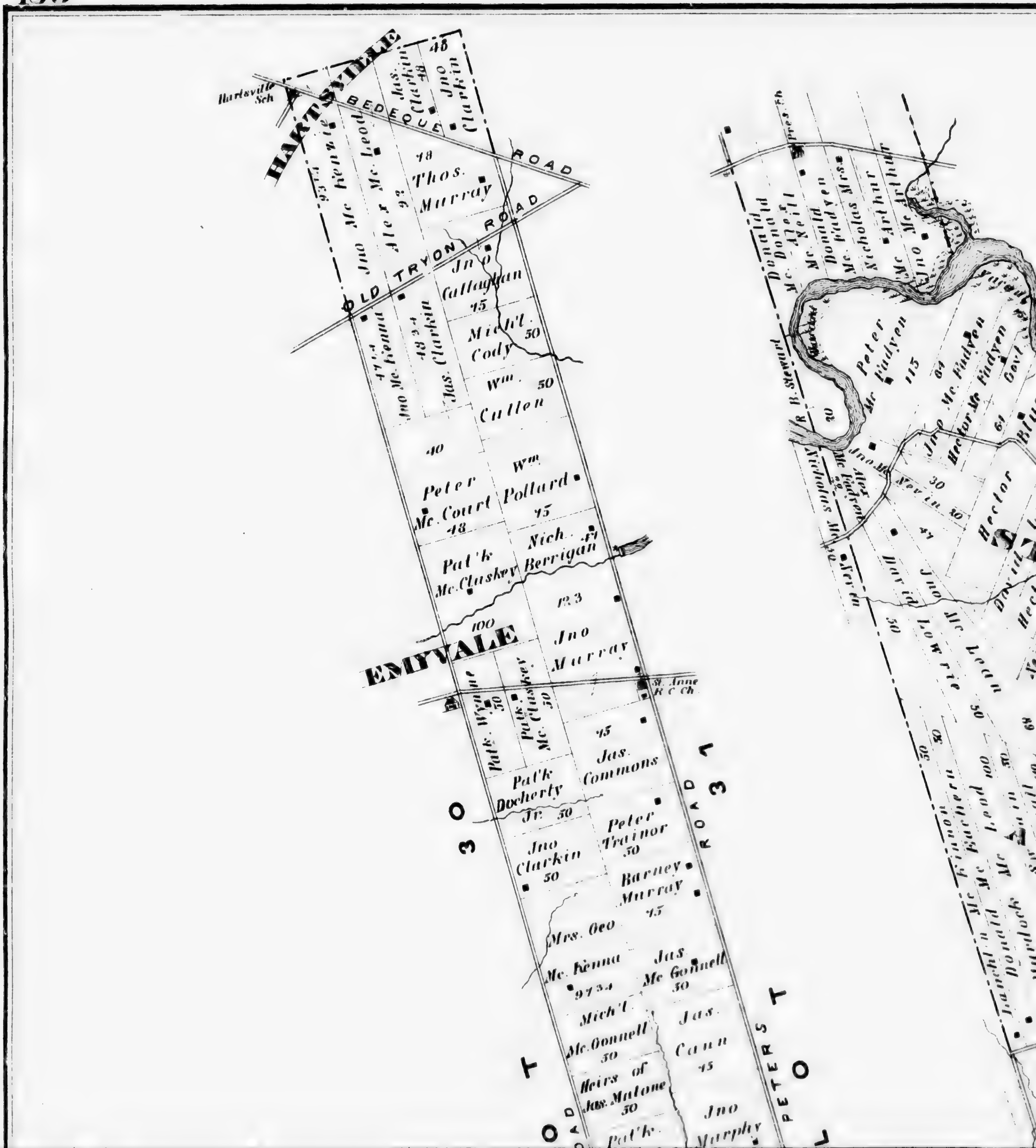
HARTSVILLE
Hartsville Sch
BEDEQUE ROAD
OLD TRYON ROAD
Jno Clarkin
Jas. Clarkin
Jno Mc Kenna
Jno Mc Leod
Alex Mc Leod
Thos. Murray
Jno Callaghan
Mich'l. Cody
Wm. Cullen
Jas. Clarkin
Jno Mc Kenna
Peter Mc Court
Wm. Pollard
Pat'k Mc Cluskey
Nich. Berrigan
EMYVALE
Jno Murray
St. Anne R.C. Ch.
Pat'k. Wynne
Pat'k. Mc Cluskey
Pat'k Docherty Jr.
Jas. Commons
Jno Clarkin
Peter Trainor
Barney Murray
Mrs. Geo Mc Kenna
Jas. Mc Gonnell
Mich'l. Mc Gonnell
Jas. Caun
Heirs of Jas. Malone
Jno Murphy
Pat'k.
ROAD 31
30
PETERS ROAD
LOT
Pres. Ch.
Donald Mc Donald
Alex Mc Neill
Donald Mc Fadyen
Mrs. Nicholas Mc Arthur
Jno Mc Arthur
R. B. Steward
Peter Mc Fadyen
Jno Mc Fadyen
Hector Mc Fadyen
Govt.
Hector
Jno Nevin
Alex Mc Fadyen
David Lowrie
Jno Mc Lean
Donald Mc Leod
Donald Mc Eachern
Jno Mc Kinnon
Murdock

N
ST. CATHERINES
ARGYLE REAR
LONG CREEK
WEST RIVER
WEST
RIVER
ROAD
ARGYLE
REAR
LONG CREEK P.O.
Peter Mc Fadyen
Jno Mc Fadyen
Hector Mc Fadyen
Govt
Hector Lowrie
Neil Darrach
Alex Darrach
Donald Mc Fadyen
Colin Mc Phee
Jas. Mc Neil
Donald Lamont
John Mc Fadyen
I. & J. C. Mc Kenzie
Ewen Mc Laughlin
Donald Mc
Alex C. Shaw
Jno H. Morrow
Donald
Mc Phail
Stretch
Mc Leod
Hector Mc Lean
Oldfield
Wm Mc Eachern
Jno Mc Neill
Jno Robertson
Geo
Paul Mc Phee
Thos
Jno Mc Lean
Jno Lowrie
Jno Mc Kinnon
Donald Mc Leod
Murdock
Jno Mc Dougall
Dougall
Colin Mc Eachern
Duncan
Duncan Mc Cannel
Jas. Mc Kinnon
Jno H. Morrow
Estate of Jonathan Mc Lean
Mrs Neil Mc Laughlan
Alex Estate of Mc Laughlan
Duncan Mc Kinnon
Neil S. Mc Kenzie
Duncan Mc Ewen
Long Cr. Sch
Baptist Ch
Orange Hall
Malcolm
Jno
Alex Mc
Neil Mc
Bell
Mc Quarrie
Mc Cannel
David Mc
Neil Mc Eachern
Creek
Jas.
Mc Neil
Lauchlan Mc Kinnon

C H A
RIVER
WESTVILLE
WESTBERRY
GOOSE CREEK
NEW
DOMINION
CREEK
Jno Robertson
David Mc Ewen
Hugh Wilson
Geo Wilson
Jno Ross
Malcolm Mc Neill
Hector Mc Lean
Neil Mc Eachern
Dougald
Donald Mc Neill

CHARLOTTETOWN HARBOUR
Causeau Point
WARREN FARM COVE
Alchorn Point
Gov't Light House
Holland Cove
ROCKY POINT
SOUTH SHORE
BAY
Daniel Miller
Donald Mc Kinnon
Estate of Wm Mutch
205
188
Jno M. Mc Kinnon
Malcolm Mc Kinnon
Jas. Mc Kinnon
Geo Smith
Thos. Doyle
Thos. Smith
Frank Smith
Jno Smith
Rod'k Hogan
Thos. Griffin
Malcolm Ferguson
Thos. Lund
Jno Mc Mahon
Malcolm Mc Mahon
Patk Kenny
Lauchlan Mc Kinnon
Jno Mc Kinnon
Jno Scott
Thos. Shannon
Jno Foley
Jno Murphy
Matt Murphy
Jas Murphy
Jno Doyle
Robert Doyle
Horatio Webster
Ewen Burdett
Thos. Ferguson
Wm Alchorn
Peter Leonard
Neil Mc Neill
Jno Mc Neill
Donald Mc Neill
Henry Currie
Thos. Murphy
P. Murphy
Jno Lawrence
Donald Currie
Neil Currie
Fort
Old French Fort
Finnegan Bros

PLAN OF LOT
SIXTY FIVE
QUEENS CO.
P. E. I.
Scale 40 Chains to One Inch
Mich'l Mc. Connell 50
Jas. Cann 45
Heirs of Jas. Malone 50
Pat'k Malone 30
Jno Murphy 100
Francis Malone 50
Jas. Cann 50
Jno Mc. Quade 50
Andrew Bagan 50
Edw. Mc. Quade 50
Donald Mc. Fadyen 100
Mrs. Frances Trainor 118
Lowell's Brook
HOWELLS BROOK
Jno McGillivray
Malcolm Mc. Arthur
Donald Mc. Arthur
Donald Mc. Neill 100
Donald Mc. Fadyen 100
Donald Mc. Neill 30
Alex. Mc. Arthur 100
TRYON ROAD
Donald Alex.
Donald
Mc. Arthur
Mc. Arthur Rodgerson
R. B. Stewart
Peter Mc. Fadyen 115
EMYVALE ROAD
PETERS ROAD

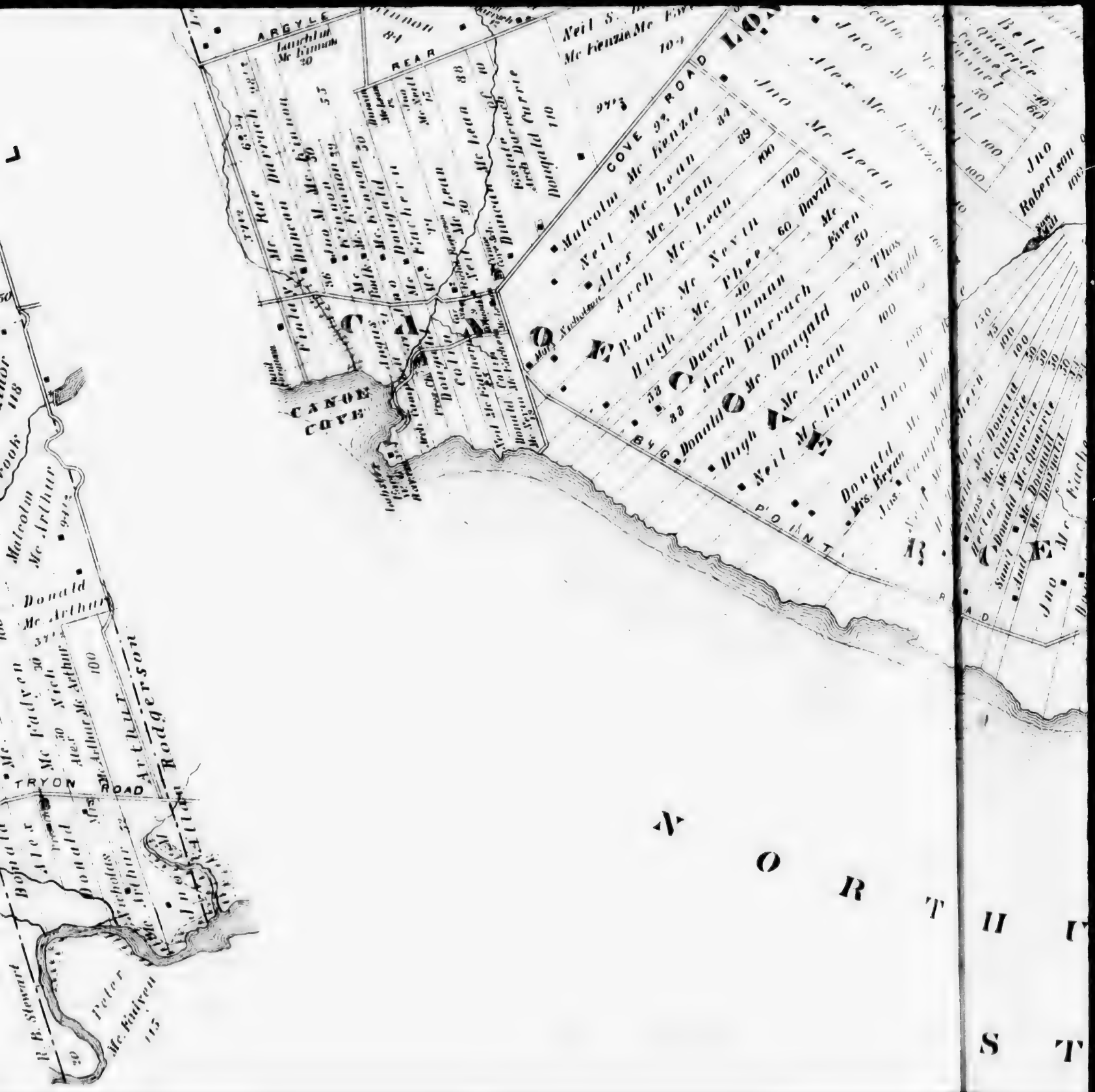
ARGYLE
REAR
COVE RD
CANOE COVE
BIG POINT
TRYON ROAD
Malcolm Mc Arthur
Donald Mc Arthur
Alex Mc Arthur
Rodgerson
Peter Mc Kidven
Jno Mc Lean
Alex Mc Lean
Jno Robertson
Neil Mc Kinnon
Donald Mc Donald
Hugh Mc Lean
Arch Mc Lean
Malcolm Mc Kenzie
Neil Mc Lean
Alex Mc Lean
Arch Mc Nevin
Hugh Mc Phee
David Inman
Arch Darrach
Donald Mc Donald
Neil Mc Kinnon
Donald
Mrs. Bryan
Jas. Campbell
Thos. Mc Donald
Hector Mc Quarrie
Donald Mc Quarrie
Sam'l Mc Quarrie
Andr. Mc Dougall
Jno Mc Kinnon
NORTH
STRAIT

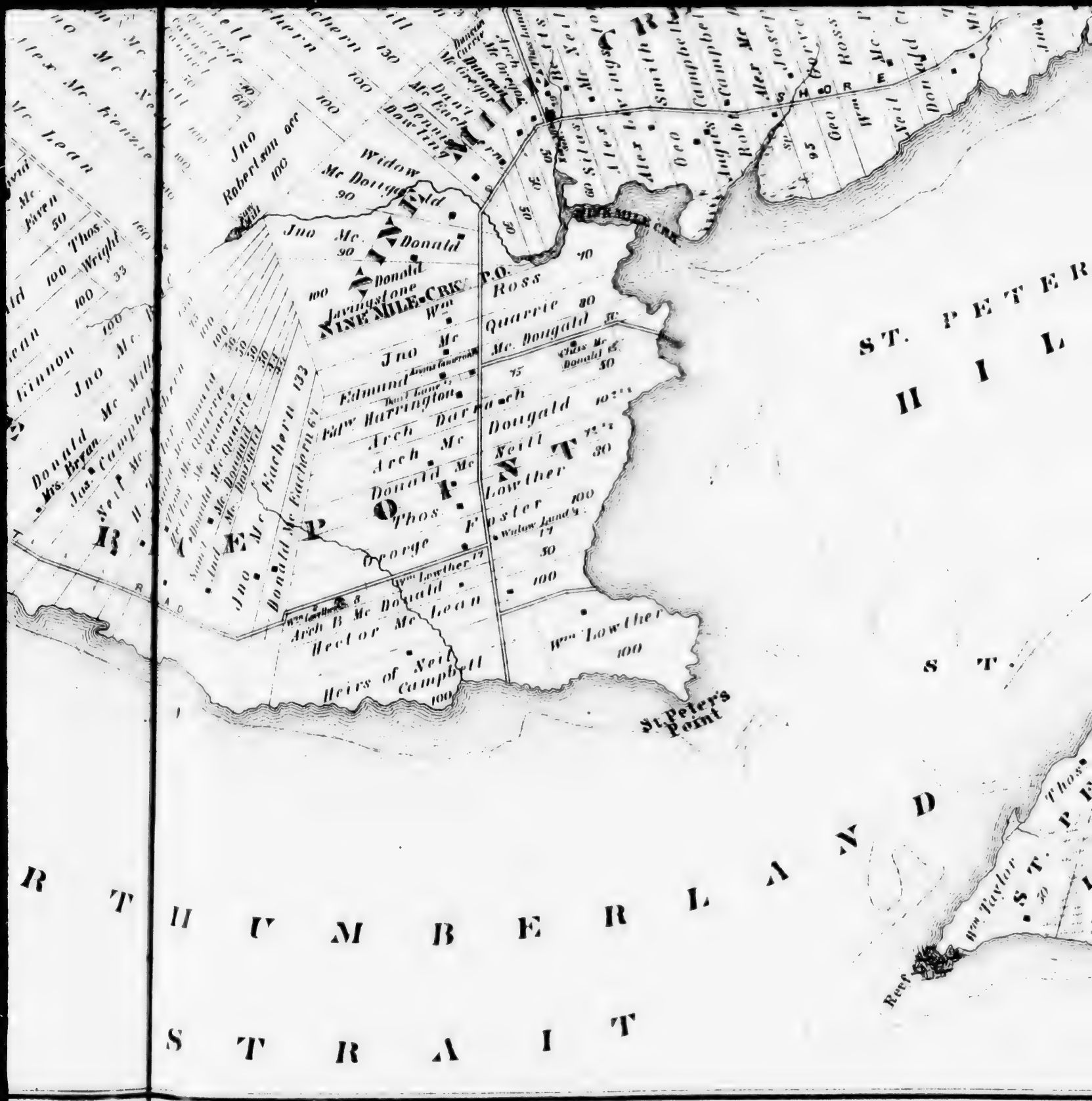
NINE MILE CRK
P.O.
Ross
Quarrie
Mc. Dougald
Jno Mc Donald
Widow Mc Dougald
Jno Robertson
Donald
Javingstone
Wm
Jno Mc
Edmund
Edw Harrington
Arch Darrach
Arch Mc Dougald
Donald Mc Neill
Lowther
Thos Foster
George
Wm Lowther
Arch B Mc Donald
Hector Mc Lean
Heirs of Neil Campbell
Wm Lowther
Donald Mc Eachern
Jno Mc Donald
Mrs. Bryan
Jas. Campbell
Neil Mc
Jno Mc Donald
Jno Mc Millan
Finnon
Thos. Wright
Jno Robertson
Mc Lean
Mc Kenzie
Mc Leod
Mc Fayen
Mc Donald
Mc Quarrie
Mc Dougald
Mc Eachern
Mc Gregor
Mc Grigor
Mc Currie
Mc Eachern
Dowling
Dennis
Dana
Arch
Alex
Geo
Robt
Alex
Geo
Wm
Neil
Donald
Geo Ross
Campbell
Smith
Alex
Sylvester
Alex
Wm
Thos
Wm Taylor
Reef
St. Peter's Point
ST. PETER
HILL
ST.
RTHUMBERLAND
STRAIT

ST. PETERS ROADS
HILLSBOROUGH
ST. PETERS SAND
Dry at low water, Spring Tides
ST. PETERS
Reef
150
Thos. Land
100
Lanes
Fish Stage
Wm Hewson
ST. PETERS ISLAND
100
30
Wm Taylor
Jas Taylor
Reef



ROBT FITZSIMONS ESQ.

"SUNNY SIDE STOCK FARM" RES. OF ROBT FITZSIMONS, LONG RIVER, NEW LONDON, LOT 20, P. E. I.

RES. & OYSTER HOUSE OF T. C. CANNON, ST ELEANORS, LOT 17, P. E. I.



"BEACH POINT," FARM RES. OF ARCH. RAMSAY, HAMILTON, LOT 18 P.E.I.

FARM RESIDENCE OF JOHN DOUGHART, LONG RIVER, LOT 20, P. E. I.

FARM RESIDENCE OF ROBERT T. DONALD, MALPEQUE ROAD, LOT 18, P.E.I.

R. BRIDGES, MEAT DEALER, PORK PACKER, GENERAL PRODUCE & PROVISION DEALER & SHIPPER. HILLSBOROUGH ST. CHARLOTTETOWN P. E. I.

R. BRIDGES' STOCK FARM, BRACKLEY POINT ROAD, ROYALTY, 2 MILES FROM CHARLOTTETOWN, P. E. I.

PORT SELKIRK FARM
OR
BRUSH WHARF

LOT 57 QUEENS CO.

Scale 400 feet per inch

Lots 55 feet by 220 feet

in Deedbook: 6 Page 914

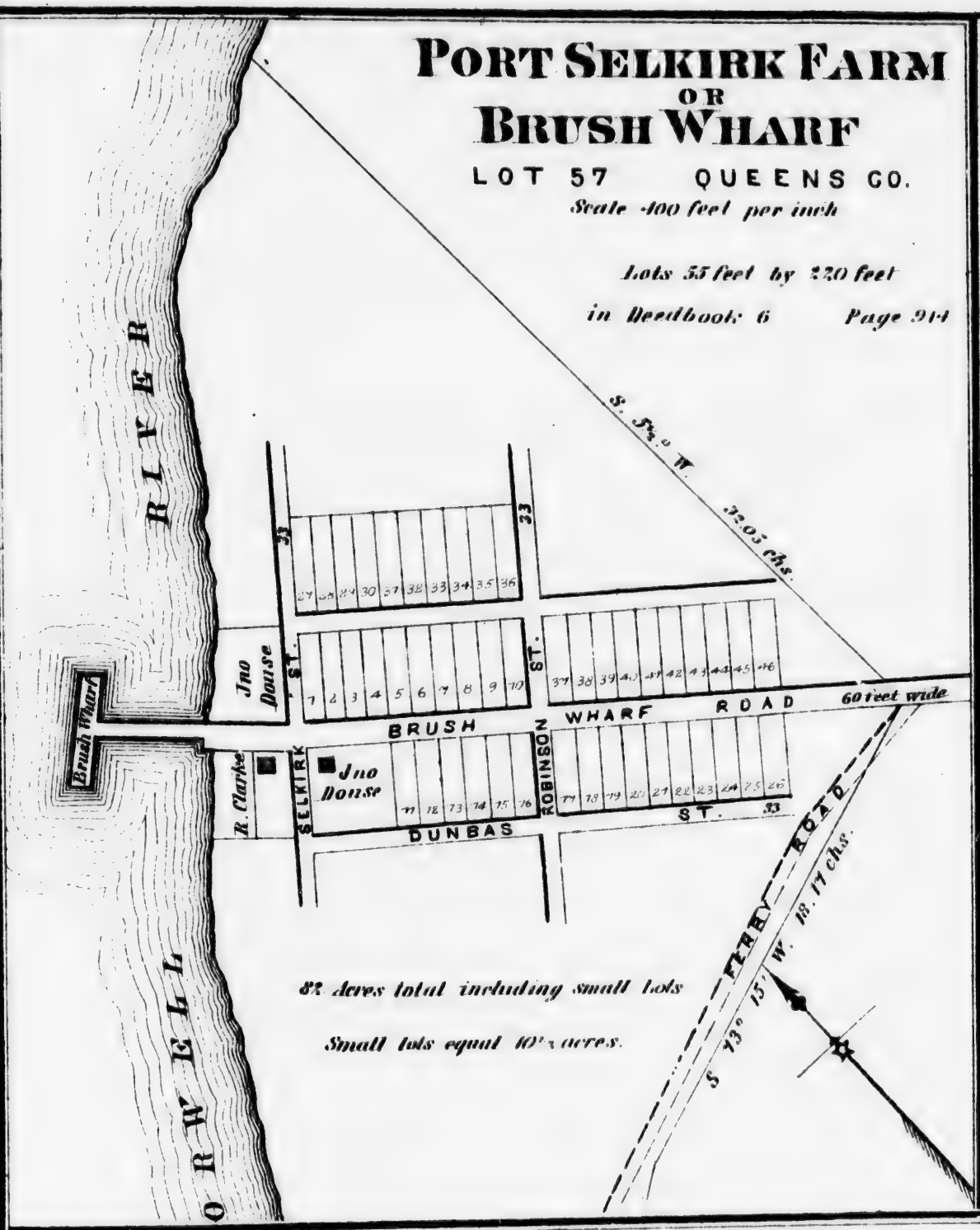

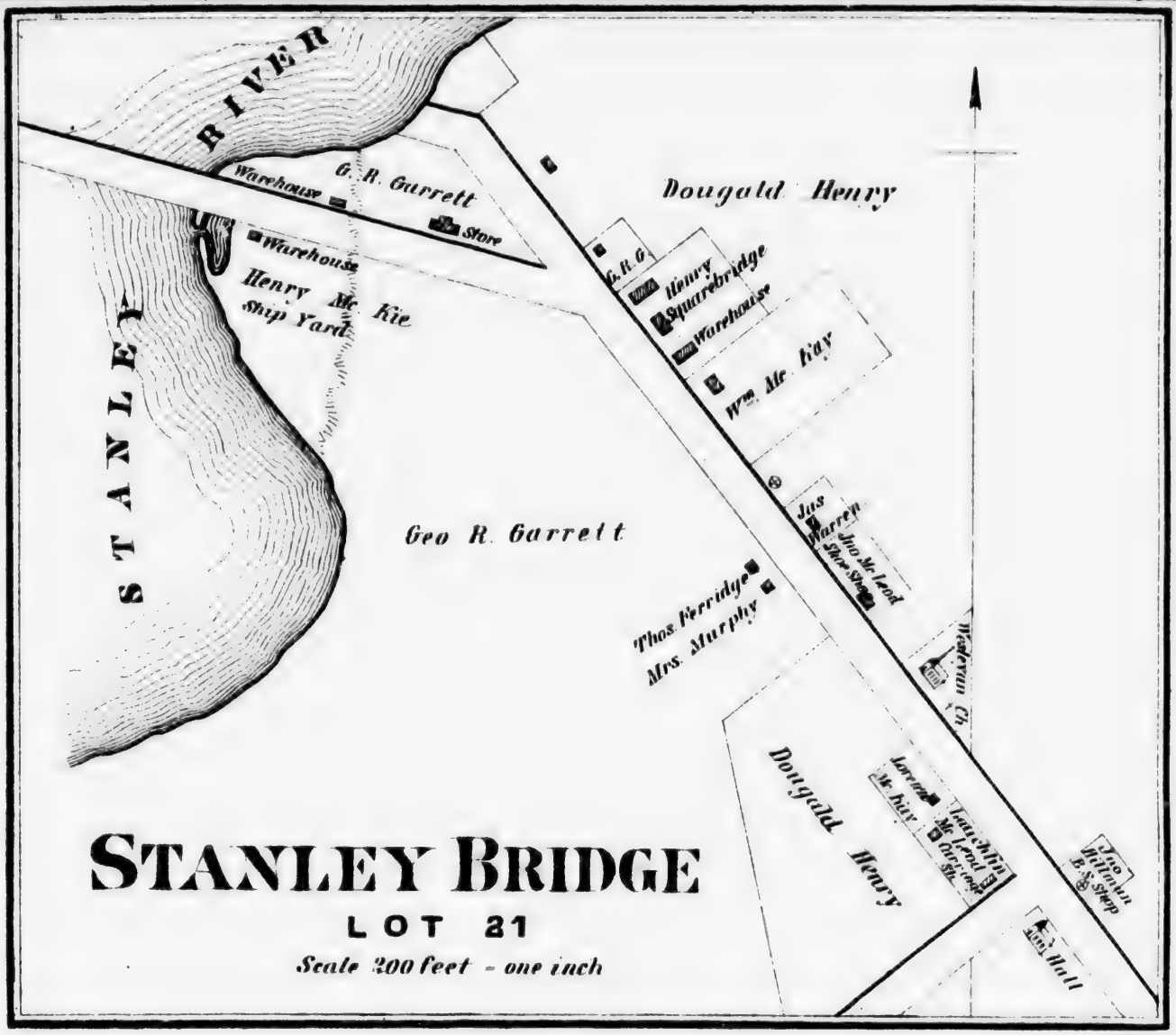

STANLEY BRIDGE

LOT 21

Scale 200 feet - one inch



VERNON RIVER BRIDGE

LOT 50

Scale 4 Chains to one inch

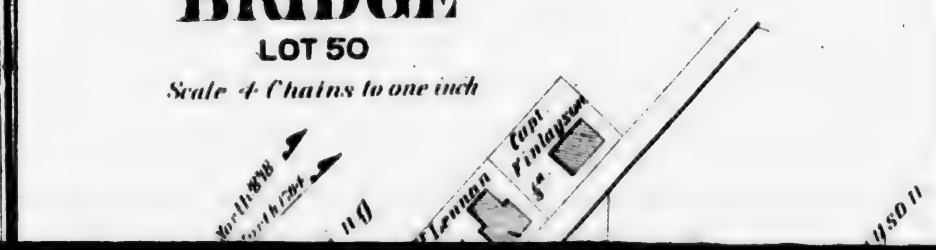

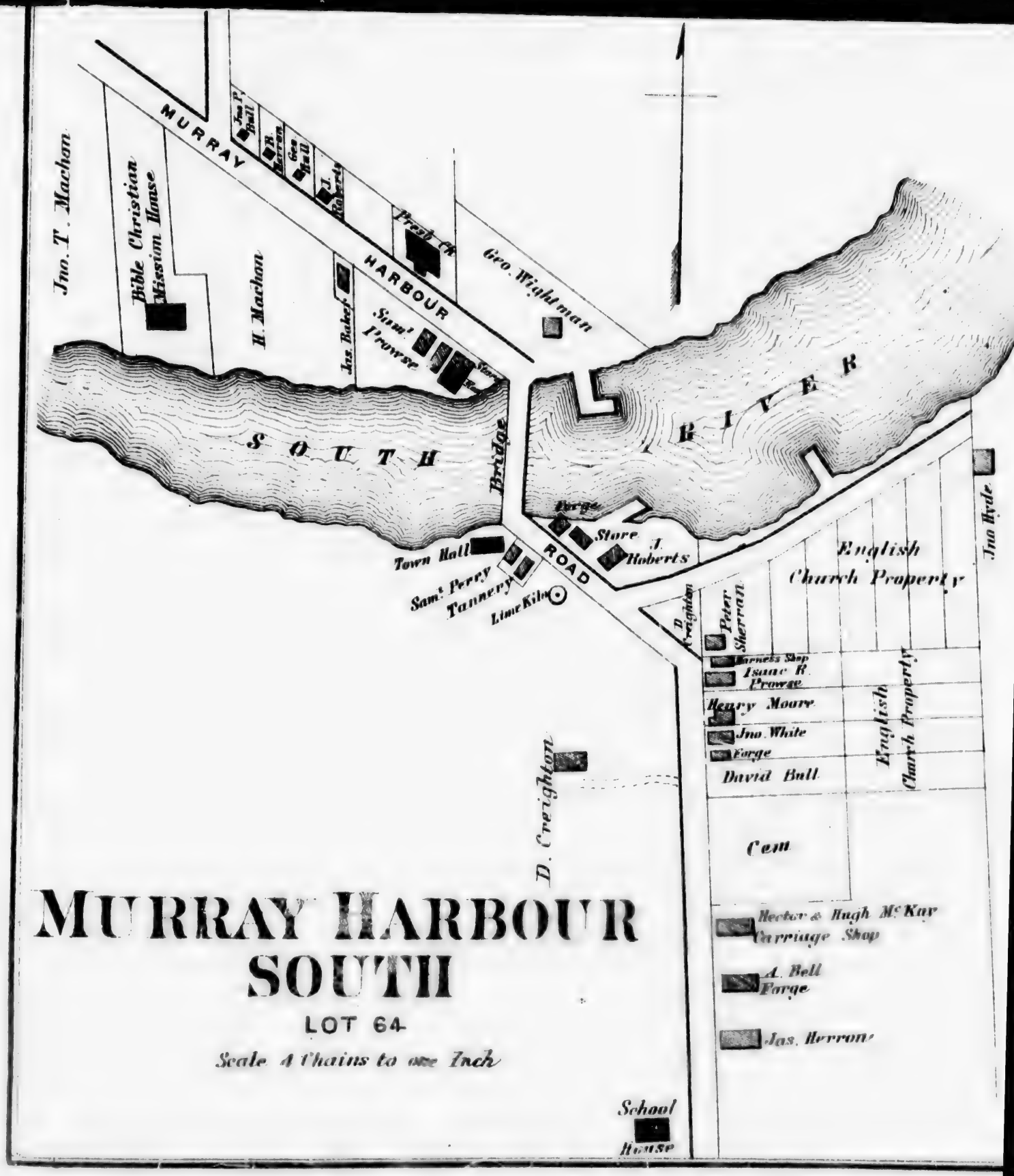
MURRAY HARBOUR SOUTH
LOT 64
Scale 4 Chains to one Inch
Jno. T. Machan
Bible Christian Mission House
H. Machan
Jno. Baker
Sam. Prowse
Store
Presb. Ch.
Geo. Wightman
Jno. P. Bell
B. Herron
Geo. Bell
J. Roberts
MURRAY HARBOUR ROAD
SOUTH RIVER
Bridge
Forge
Store
J. Roberts
Town Hall
Sam. Perry
Tannery
Lime Kiln
D. Creighton
Peter Sherran
Harness Shop
Isaac R. Prowse
Henry Moore
Jno. White
Forge
David Bull
English Church Property
Jno. Hyde
Cem
Hector & Hugh McKay Carriage Shop
A. Bell Forge
Jas. Herron
School House

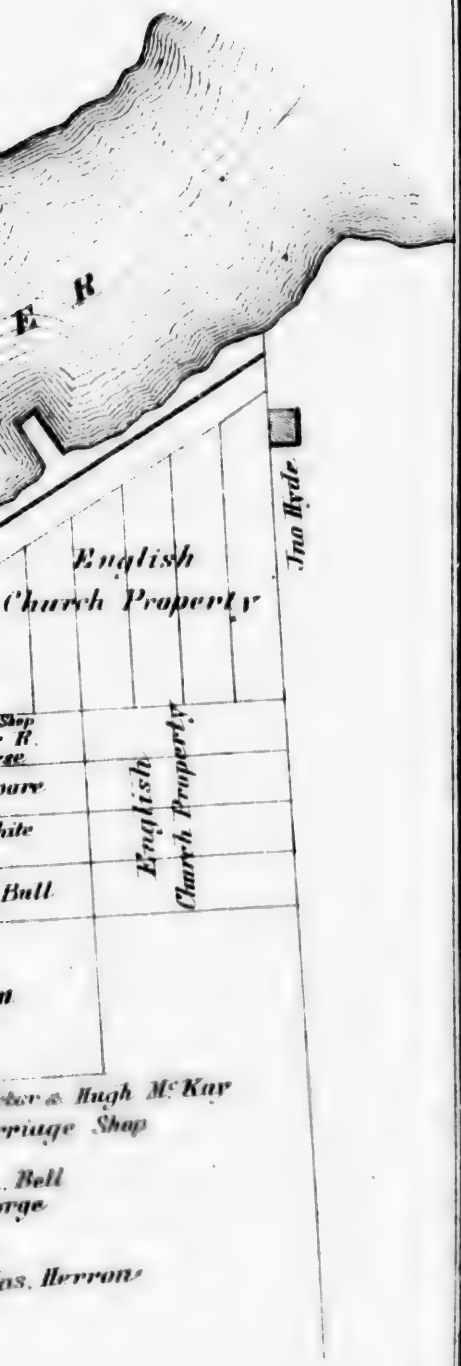

VERNON RIVER BRIDGE

LOT 50

Scale 4 Chains to one inch

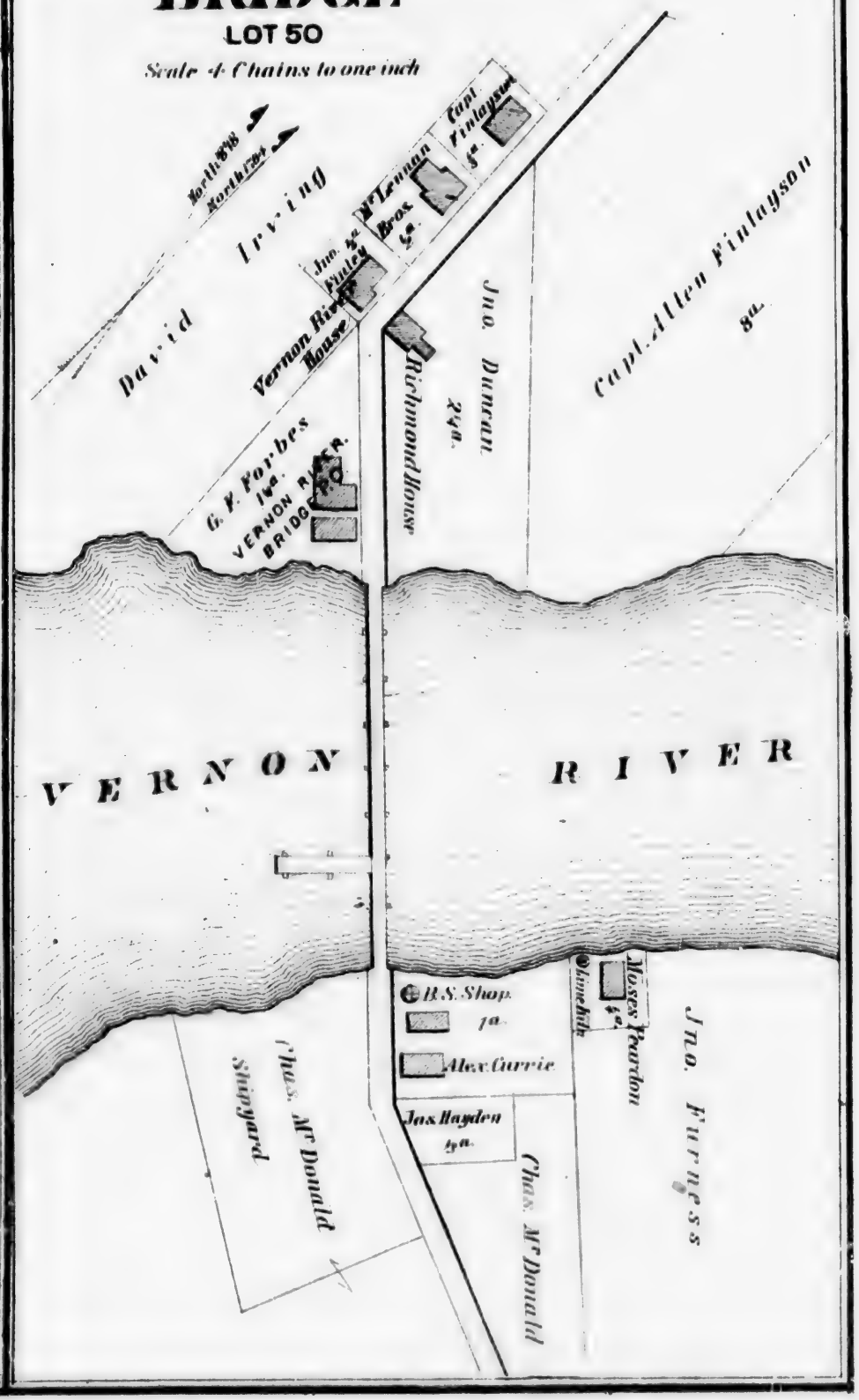

IMAGE EVALUATION
TEST TARGET (MT-3)

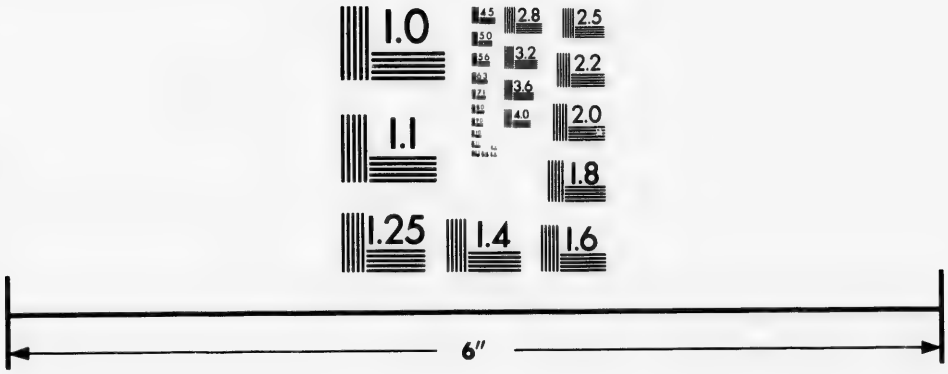

Photographic
Sciences
Corporation

23 WEST MAIN STREET
WEBSTER, N.Y. 14580
(716) 872-4503

2.8
3.2
3.6
4.0
2.5
2.2
2.0
1.8
1.6
1.1
1.0

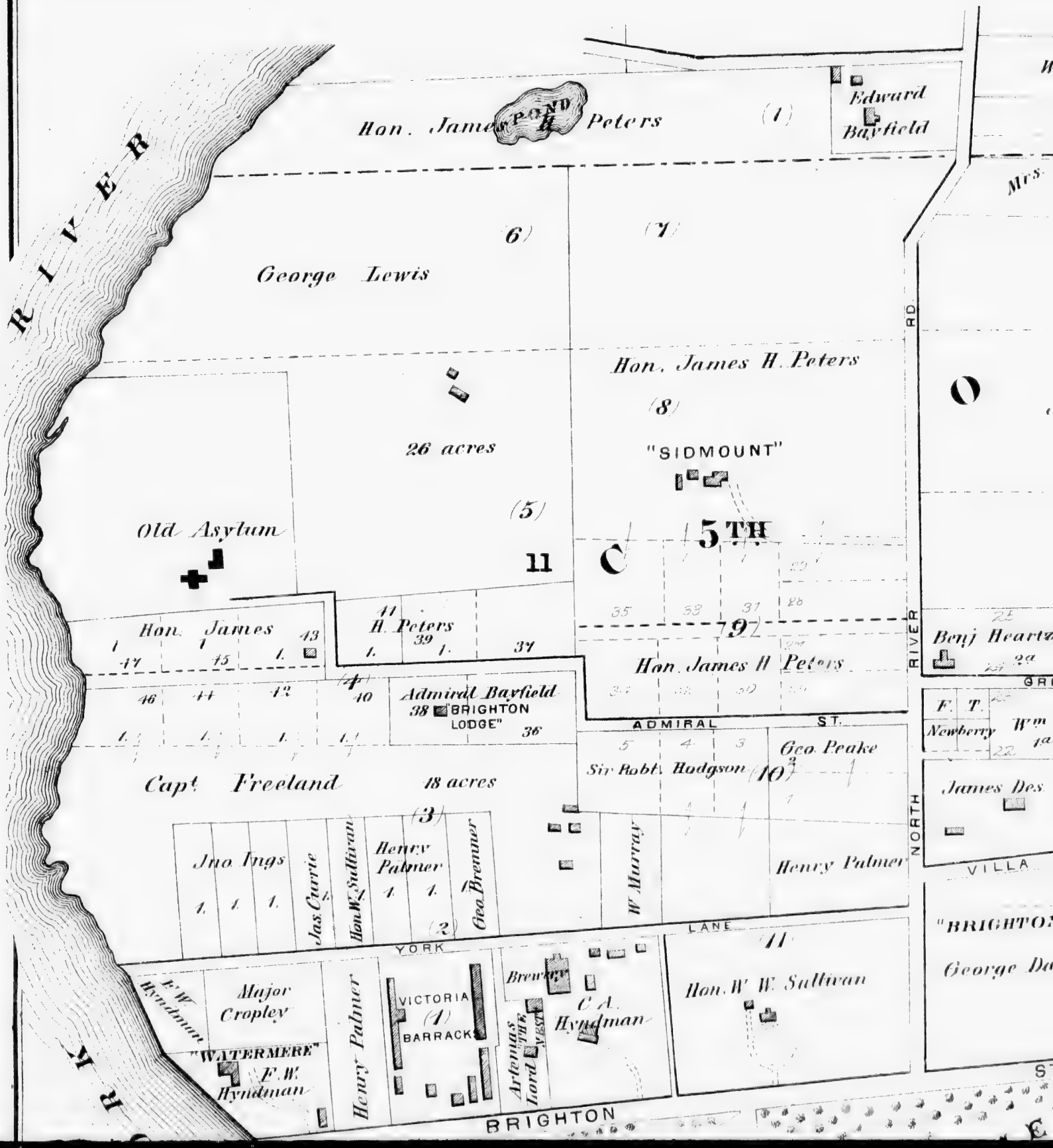
RIVER
Hon. James H. Peters
POND
(1)
Edward Bayfield
Mrs.
(6)
(7)
George Lewis
Hon. James H. Peters
(8)
"SIDMOUNT"
26 acres
(5)
Old Asylum
11
5TH
C
9
Hon. James
H. Peters
Hon. James H Peters
Benj Heartz
Admiral Bayfield
"BRIGHTON LODGE"
ADMIRAL ST.
Geo. Peake
Sir Robt. Hodgson
(10)
Capt. Freeland
18 acres
(3)
Jno Ings
Jas. Currie
Hon. W. Sullivan
Henry Palmer
Geo. Bremner
W. Murray
Henry Palmer
NORTH RIVER RD.
F. T. Newberry
Wm
James Des
VILLA
"BRIGHTON
George Da
YORK LANE
(2)
11
Major Cropley
F. W. Hyndman
"WATERMERE"
F. W. Hyndman
Henry Palmer
VICTORIA BARRACKS
(1)
Brewery
C. A. Hyndman
Arkenias Lord
Hon. W. W. Sullivan
BRIGHTON

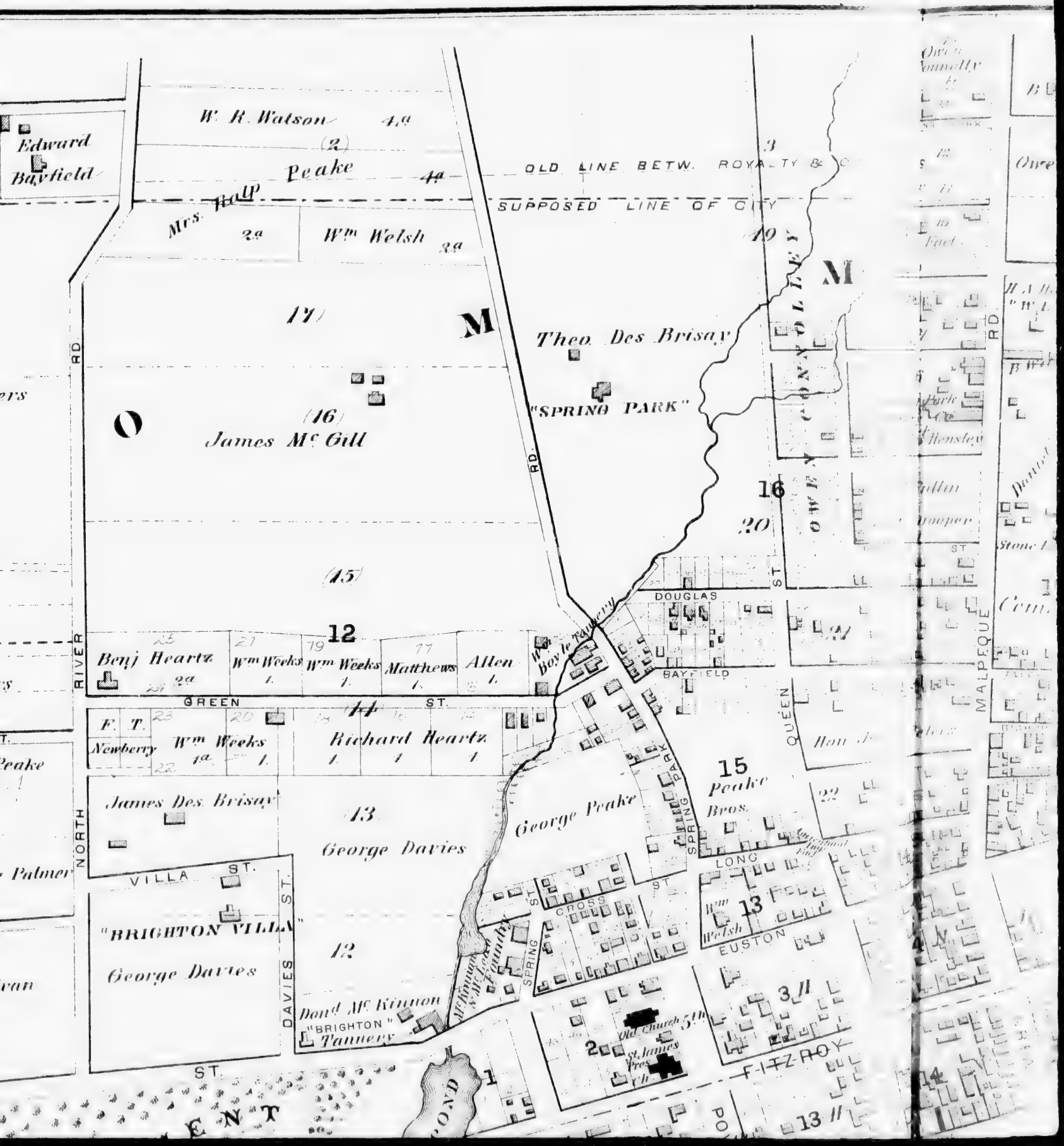
W. R. Watson 4a
(2)
Peake 4a
OLD LINE BETW. ROYALTY & C
SUPPOSED LINE OF CITY
Mrs. Hall 2a
Wm Welsh 2a
Edward Bayfield
(17)
M
Theo. Des Brisay
"SPRING PARK"
(16)
James Mc Gill
O
(15)
12
Benj Heartz 2a
Wm Weeks 1.
Wm Weeks 1.
Matthews 1.
Allen 1.
Boyle Tannery
GREEN ST.
F. T. Newberry
Wm Weeks 1a
Richard Heartz 1
James Des Brisay
13
George Davies
George Peake
VILLA ST.
"BRIGHTON VILLA"
George Davies
12
Don^d Mc Kinnon
"BRIGHTON" Tannery
DAVIES ST.
NORTH RIVER RD.
DOUGLAS ST.
BAYFIELD
QUEEN
MALPEQUE RD.
SPRING PARK
15
Peake Bros.
LONG
CROSS ST.
SPRING ST.
Wm Welsh
EUSTON
Old Church
St James Pres. Ch
FITZROY
POND
16
20
19
M
OWEN CONNOLLEY
Hon A
Owen Connolly
Hensley
Cooper
Cem
Stone
Daniel
Fact
Park
Wm
Welsh
13 II
3 II
2
1
14
13 II
ENT

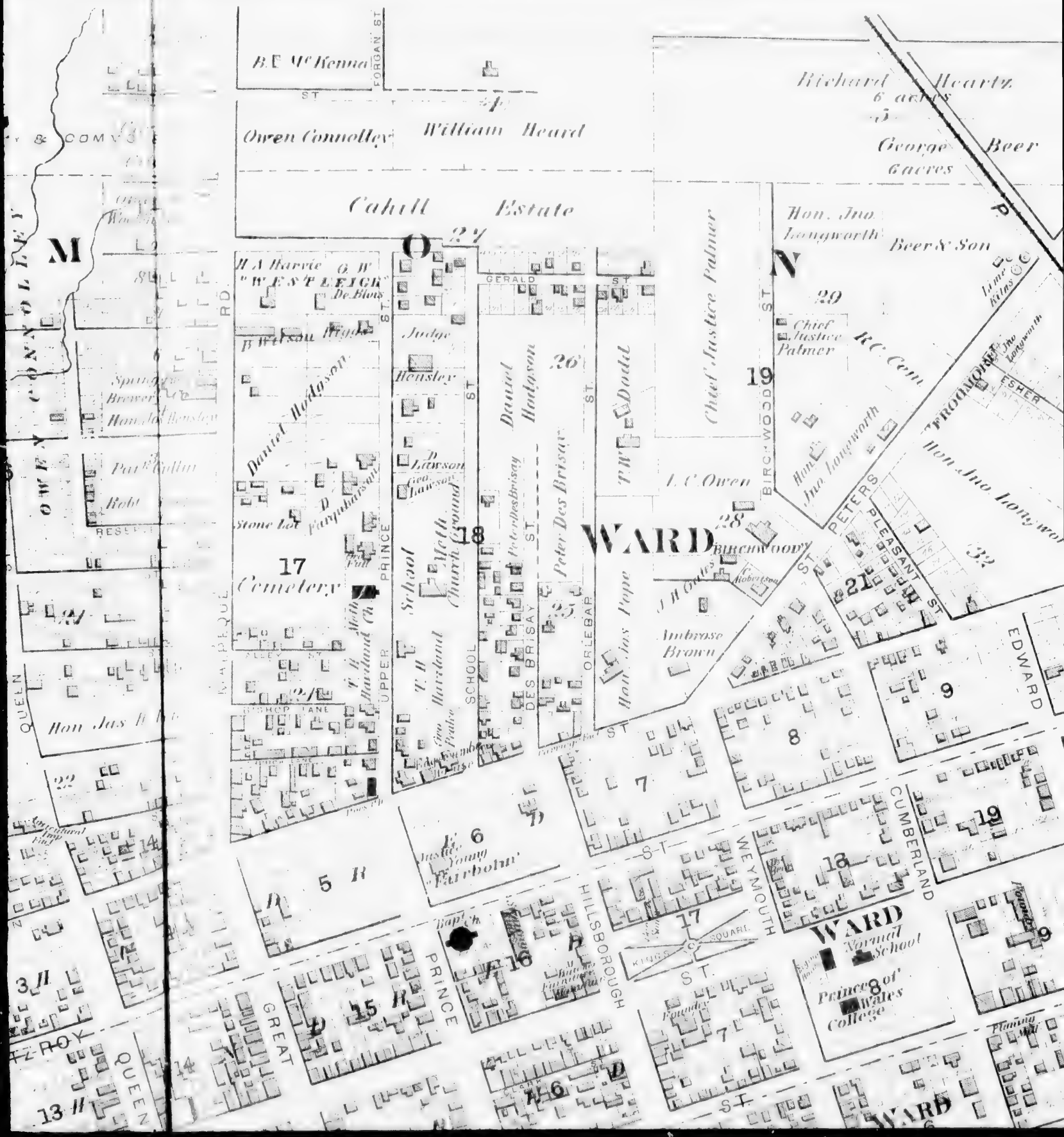
B.E McKenna
FORGAN ST
Richard Hearty
6 acres
Owen Connolley
William Heard
George Beer
6 acres
Cahill Estate
Hon. Jno Longworth
Beer & Son
M
O
N
24
29
H A Harvie
G W "WESTLEIGH" De Blois
GERALD ST
Judge Hensley
Chief Justice Palmer
Chief Justice Palmer
19
R C Cem
Lime Kilns
Spring Brewery
Hamilton Hensley
Daniel Hodgson
26
Daniel Hodgson
Peter Des Brisay
T W Dodd
L C Owen
BIRCHWOOD ST
Hon Jno Longworth
Hon Jno Longworth
PETERS
PLEASANT ST
32
Park Collin
Robt
RESERVE
Stone Lot
D Fairbairn
17
Cemetery
PRINCE ST
Meth Church Ground
Peter Des Brisay
WARD
18
28
Birchwood
21
Ambrose Brown
Hon Jas Pope
ORLEBAR ST
DES BRISAY ST
SCHOOL ST
UPPER
Meth Church
T H Haviland
Geo Parke
WALPOLE
ALLEY ST
BISHOP LANE
QUEEN
Hon Jas B Pope
22
14
EDWARD
9
8
7
CUMBERLAND
19
Justice Young
Fairbairn
6
5 R
D
HILLSBOROUGH
WEYMOUTH
17
13
WARD
Normal School
Prince of Wales College
KING'S SQUARE
Bapt Ch
16
PRINCE
GREAT
15 R
3 H
ELROY
QUEEN
13 H
WARD

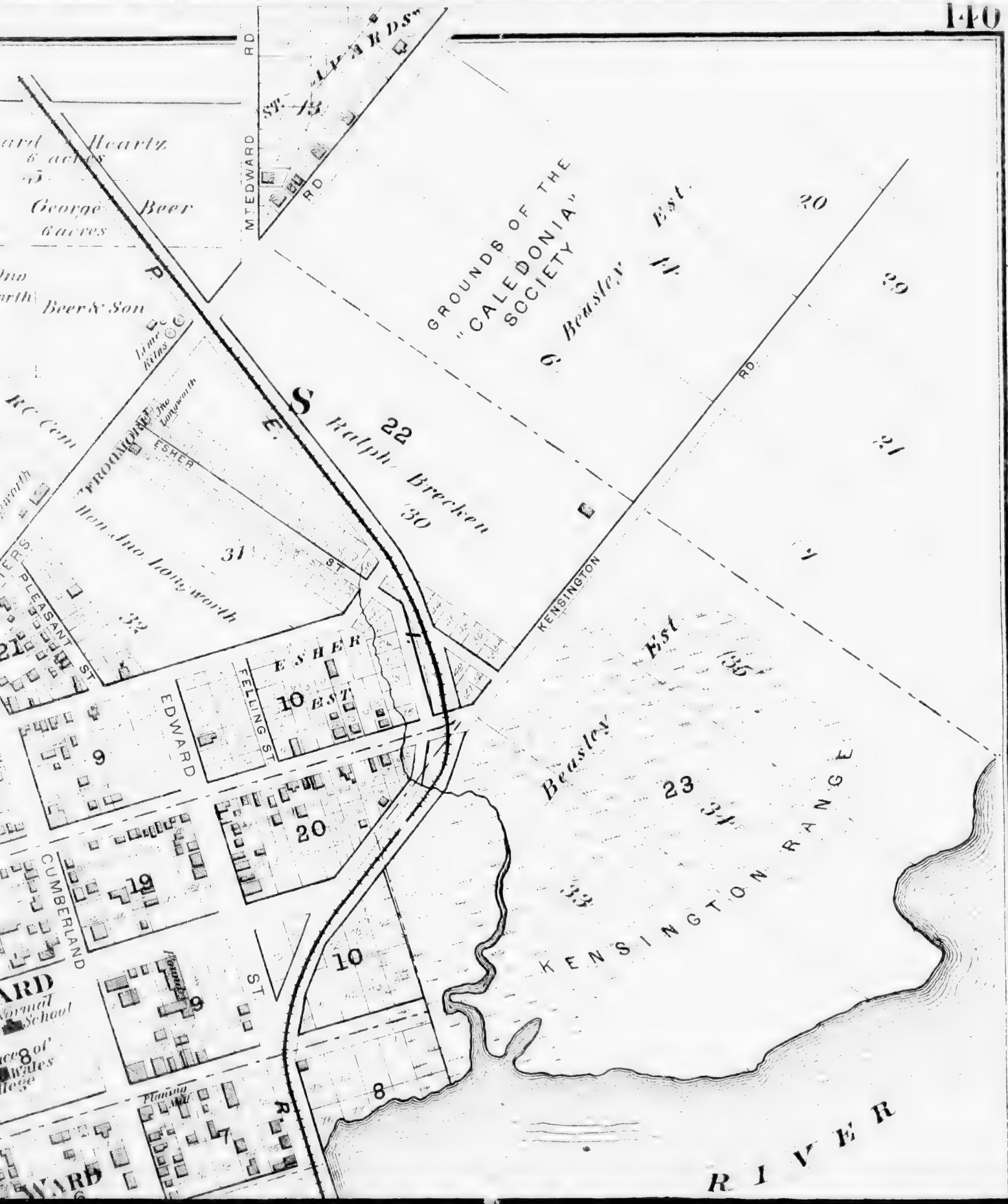
Hearty
George Beer
Beer & Son
Lime Kilns
RC Cem
Ralph Brecken
Hen. Jno Lotteworth
ESHER
PLEASANT ST
EDWARD
FELLING ST
CUMBERLAND
ST
RD
MTEDWARD
GROUNDS OF THE "CALEDONIA" SOCIETY
Beasley Est.
KENSINGTON
Beasley
KENSINGTON RANGE
RIVER
Normal School
Planing Mill

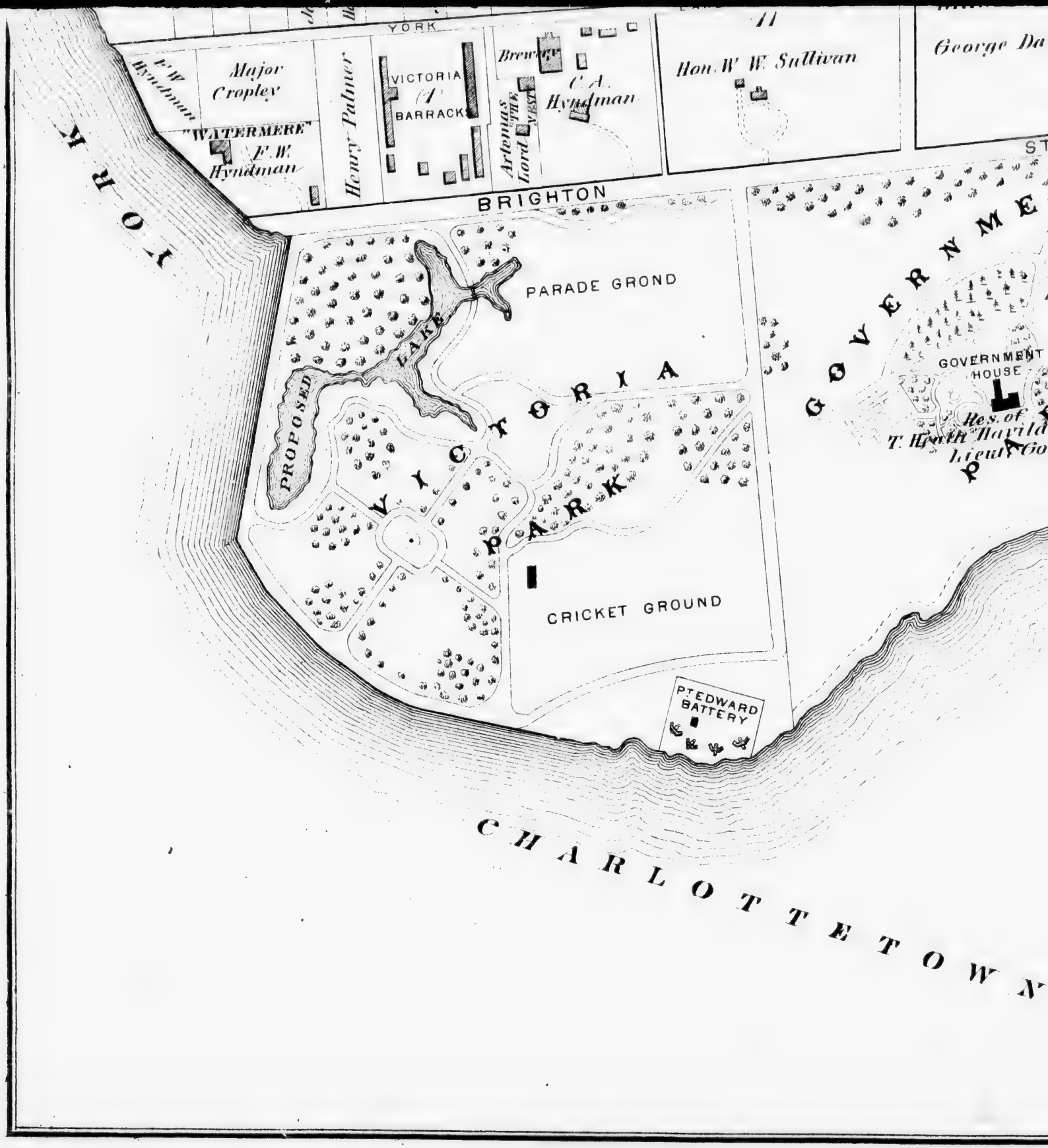
YORK
F.W. Hyndman
Major Cropley
"WATERMERE"
F.W. Hyndman
Henry Palmer
VICTORIA
BARRACKS
Brewery
C.A. Hyndman
Artemas Lord
Hon. W. W. Sullivan
George Da
BRIGHTON
PARADE GROND
PROPOSED LAKE
VICTORIA PARK
CRICKET GROUND
PT. EDWARD BATTERY
GOVERNMENT HOUSE
Res. of
T. Heath Havild
Lieut. Go
GOVERNMENT PARK
CHARLOTTETOWN

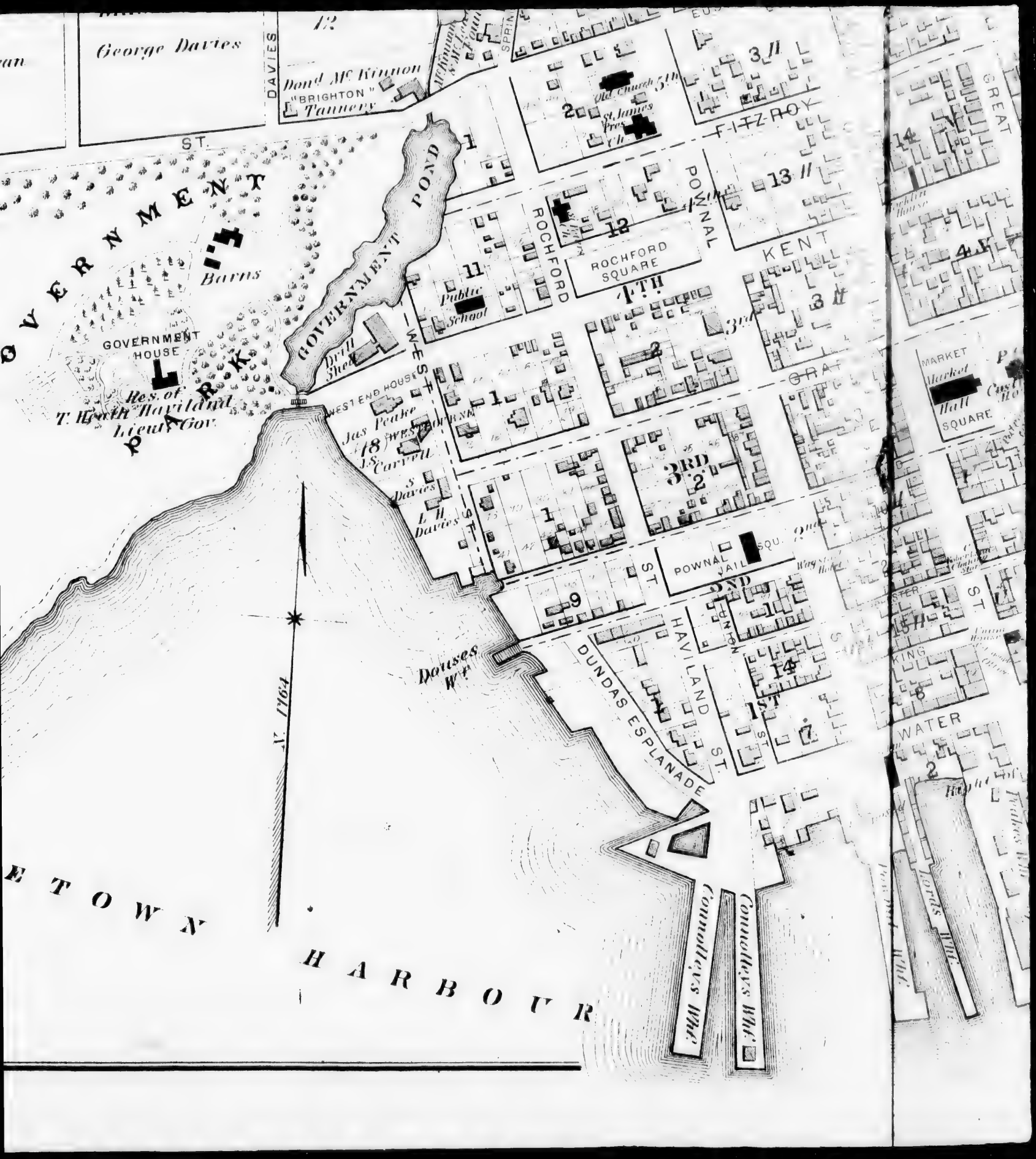
George Davies
DAVIES
ST.
Dond. Mc Kinnon
"BRIGHTON"
Tannery
Old Church
St. James Pres. Ch.
FITZROY
GREAT
GOVERNMENT
Barns
GOVERNMENT HOUSE
Res. of T. Heath Haviland Lieut. Gov.
GOVERNMENT POND
Drill Shed
ROCHFORD
ROCHFORD SQUARE
POWNAL
KENT
Public School
4TH
3rd
WEST END HOUSE
Jas Peake
J.S. Carvell
S. Davies
L. H. Davies
WEST
3RD
2
POWNAL
JAIL
SQU.
2nd
ST
HAVILAND ST.
DUNDAS ESPLANADE
1ST
Dauses Wf
Y. 1764
MARKET
Market Hall
SQUARE
KING
WATER
Connolleys Wf
Connolleys Wf
Lords Wf
ETOWN
HARBOUR

GREAT
PRINCE
ROUGH
KING
ST.
Normal School
Prince of Wales College
QUEEN
KENT
GEORGE
The Athenaeum
WARD
HILLSBOROUGH
HOUSE
SQUARE
QUEEN
SQUARE
P.O.
Colonial Building
Law Courts
St Paul
King Ch
S Sch
Market Hall
Custom House
GRAFTON
Union Bank
St Patricks Hall
Furniture Shop
Notre Dames Convent
St Dunstans
Cathedral
Bishops Palace
Wayfarers Hotel
Rail Way Hotel
Station
Freight
Car Shed
Machine Shop
Round House
P.E.I.R.R.
Old Ship Yard
Ferry Wharf
RAILWAY WHARF
Merchants Bank
Exchange Office
St Lawrence Hotel
Queen Hotel
Brewery
PEAKE of ST
Peakes Wharf No 1
Queens Whf.
Peakes Whf. No 2
Peakes Whf. No 3
P.E.I.S. Nav. Cos Wharf
Dunscons Wharf
Proposed
DORCHESTER
ST
H I

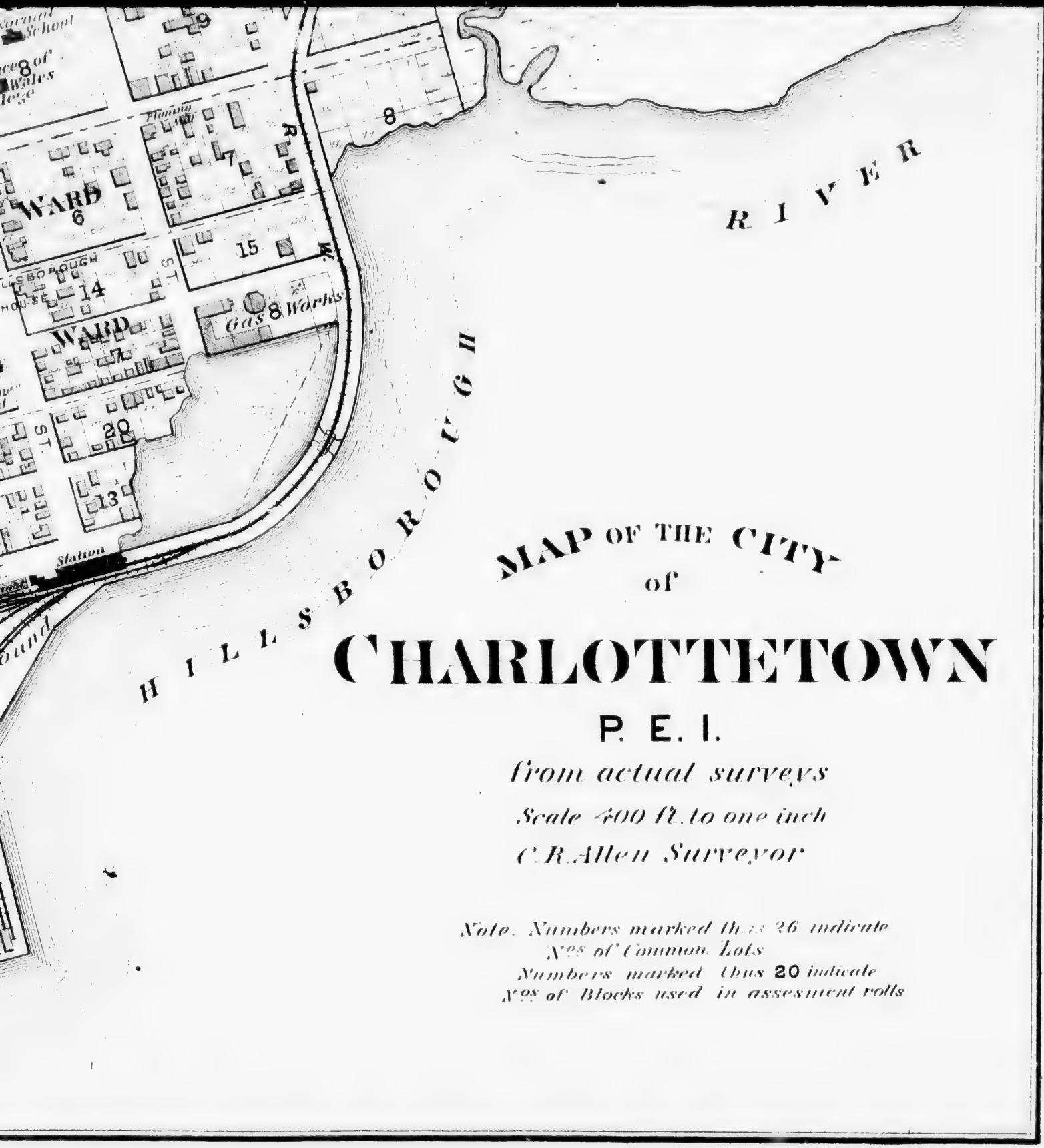
Normal School
Planing Mill
WARD 6
WARD 7
HILLSBOROUGH HOUSE
14
15
8
7
9
20
13
Gas Works
Station
HILLSBOROUGH
RIVER
MAP OF THE CITY
of
CHARLOTTETOWN
P. E. I.
from actual surveys
Scale 400 ft. to one inch
C. R. Allen Surveyor
Note. Numbers marked thus 26 indicate
Nos of Common Lots
Numbers marked thus 20 indicate
Nos of Blocks used in assesment rolls



FARM RES. OF WM MC DONALD, WEST POINT, LOT 8, P. E. I.



SOURIS WES

LOT 44 KINGS CO.

Scale 5 Chains per Inch



ROBERT SMALLWOOD, CHARLOTTETOWN, P. E. I.
MANUFACTURER OF ROTARY SAW MILLS, PATENT LEVER FEED
SHINGLE MACHINES, MILL MACHINERY & PATENT POTATO DIGGERS.
AGENT FOR EUREKA SMUT AND SEPERATING MACHINE,
BOLTING CLOTH, LEFFELL WATER WHEELS,
MILL STONES, PROOF STAFFS &c.

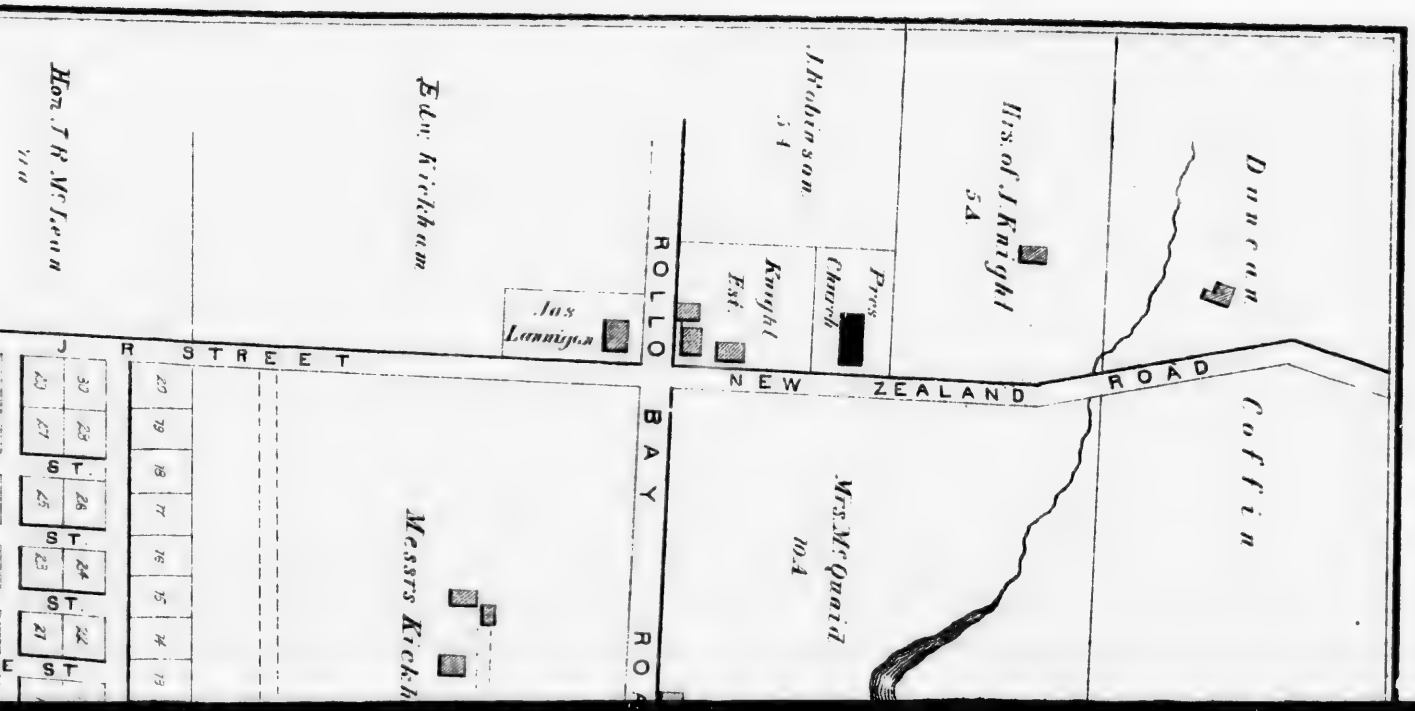

REFORM
HUSLEY
NAPOLEAN
CLYDESDALE
FRONT ST
Rich Hayes
Newbonnin Hotel
Knight Est.
Andrew Leslie
Jno. Kickham Jr.
no. Kickham Sr.
43½
no & Jas. Leslie
ROAD to COLVILLE PT.
School House
L. Kickham
RIS WEST
T 44 KINGS CO.
le 5 Chains per Inch
HARBOUR
Knight Est.
Engine House
Simon Chevirie
Lawrence Kickham
And. Whelan
Old Wharf
P.E.I. R.R.
Sand Beach
COLVILLE BAY

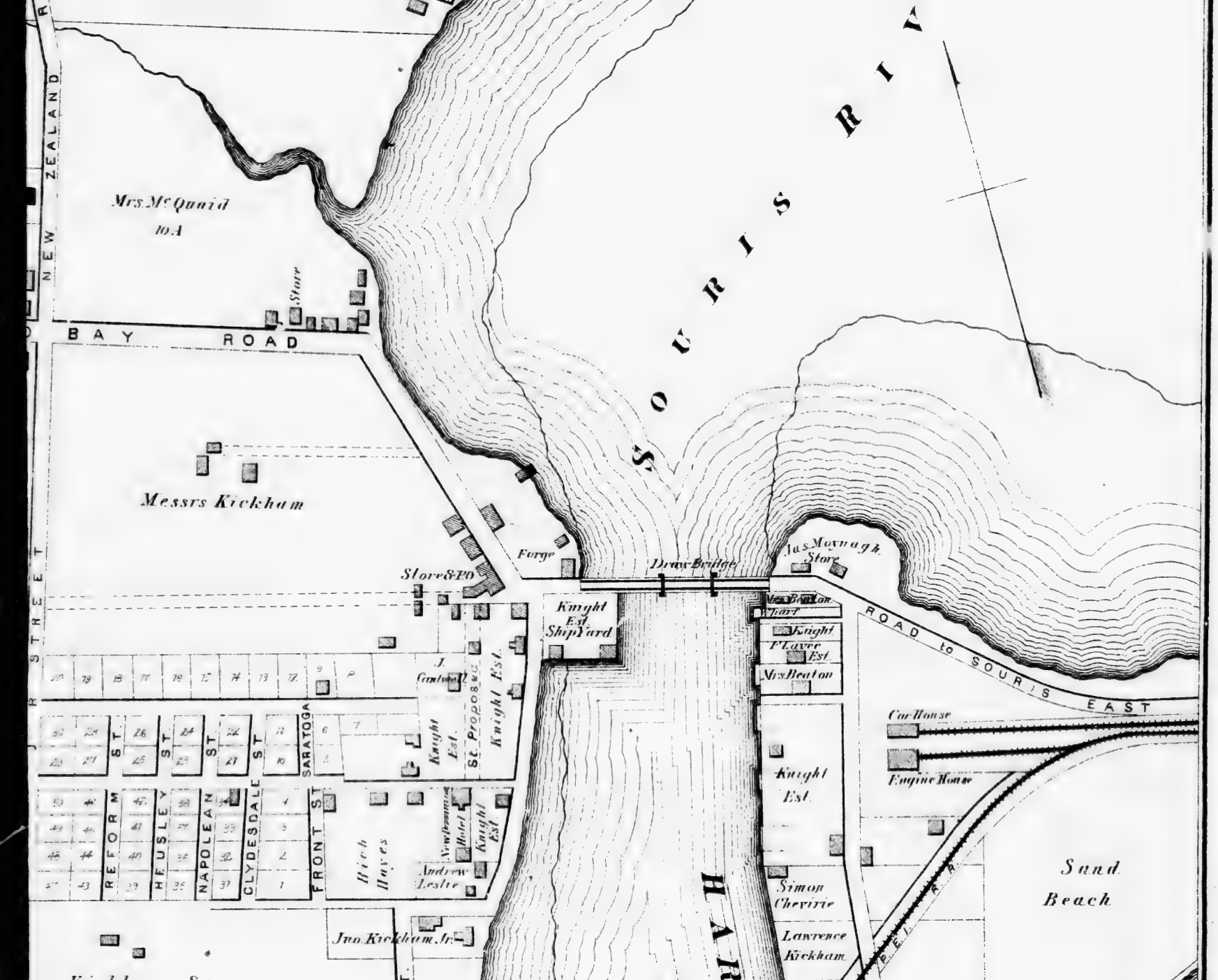
SOURIS RIVER
HARBOR
NEW ZEALAND
Mrs. McQuaid
10 A
Store
BAY ROAD
Messrs Kickham
Forge
Store & PO
Draw Bridge
Jas. Moynagh
Store
Knight
Est.
Ship Yard
Knight
F'Lawe
Est
Mrs Beaton
ROAD to SOURIS EAST
J.
Cambell
Knight
Est.
St. Proposed
Knight Est.
SARATOGA
ST
REFORM
HEUSLEY
NAPOLEAN
CLYDESDALE
FRONT ST
Rich
Hayes
Newbennan
Hotel
Knight
Est.
Andrew
Leslie
Car House
Engine House
Knight
Est.
Simon
Cherrie
Lawrence
Kickham
Jno. Kickham Jr.
Sand
Beach
P.E.I. R.R.

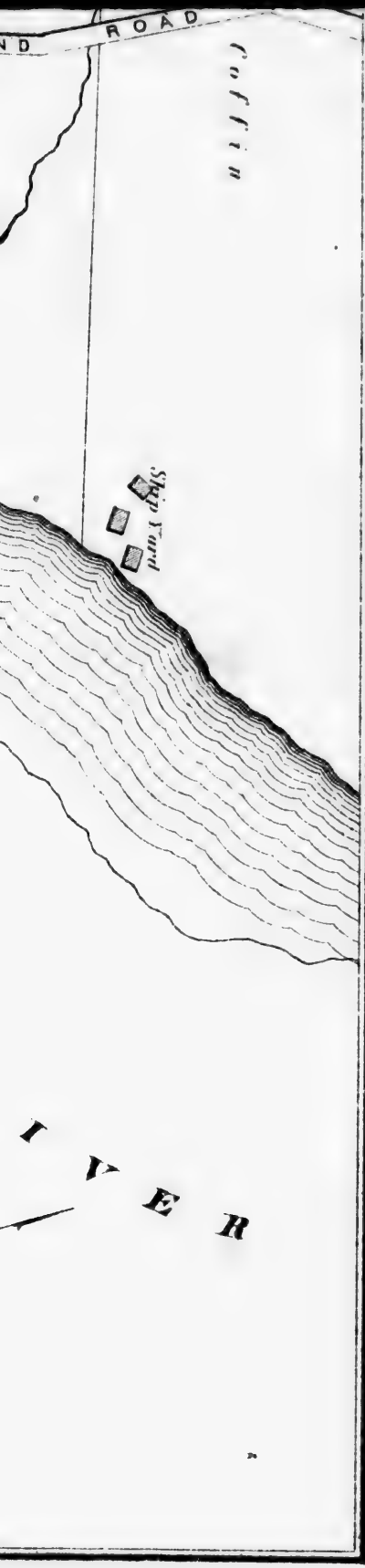



RES. & CARRIAGE FACTORY OF WM. POUND, MARGATE, LOT 19

FARM RES. OF JAMES F. MAC NUTT, DARNLEY, LOT 18, P.



STORE PROPERTY OF WM. REID, ST ELEANORS, LOT 17, P.E.I.



"NORTH SHORE HOUSE" RES. OF BENJ. BEAIRSTO ESQ. PRINCETO

DRY OF WM. POUND, MARGATE, LOT 19, P. E. I.

"NEW BRIGHTON" RES. OF JAMES ELLIS, LOT 12 POINT, LOT 12, P. E. I.

MAC NUTT, DARNLEY, LOT 18, P. E. I.

FARM RES. OF SAM'L SIMPSON, BELMONT, LOT 16, P. E. I.

EID, ST ELEANORS, LOT 17, P.E.I.

ST PATRICK'S CHURCH, GRAND RIVER, LOT 14, P. E. I.



BENJ. BEAIRSTO ESQ. PRINCETOWN, P. E. I.



RES. & MILL PROPERTY OF EDW. J. WRIGHT, NEW ANNAN MILLS, LOT 19, P.E.I.

ROYALTY ROAD
Jno. McKinnon 14
Jno. McKinnon 6
Hugh McKinnon 6
Alex. McKinnon 15
Jas. Brady 22
Jno. Percival 9
Arch. McDonald 12
Wellington 13½
Lawrence Morrissey Hrs. 36
Lawrence Morrissey's Hrs. 36
Curtis 13½
Henry Chowen 13½
Arch. McDonald 24
Pat's Higgins 48
Dr. Jenkins 18
Dr. Jenkins 30
Luke Higgins 65
Robert Hurry 66
Robt Hurry 30
Jno Bell 13
David Moore 15½
Dr Jenkins 84
UPTON TROTTING PARK
Francis Bell
Hector McLean Est 48
Hector McLean Est 24
"ELLENS CREEK"
Poplar Id.
Hector McLean Hrs.
Bridge
NORTH RIVER
Geo. Tweedy 19½
Jno. McLeod 12
Jno. McMillan 18
Dan'l Smith 8
Jno. McMillan 6
Lambert Disney 122
Robt McPherson 52
Jas. McGill 47
HURRY ROAD
UPTON ROAD
POINT MAY RD.
YORK
LOT
Closson Pt.

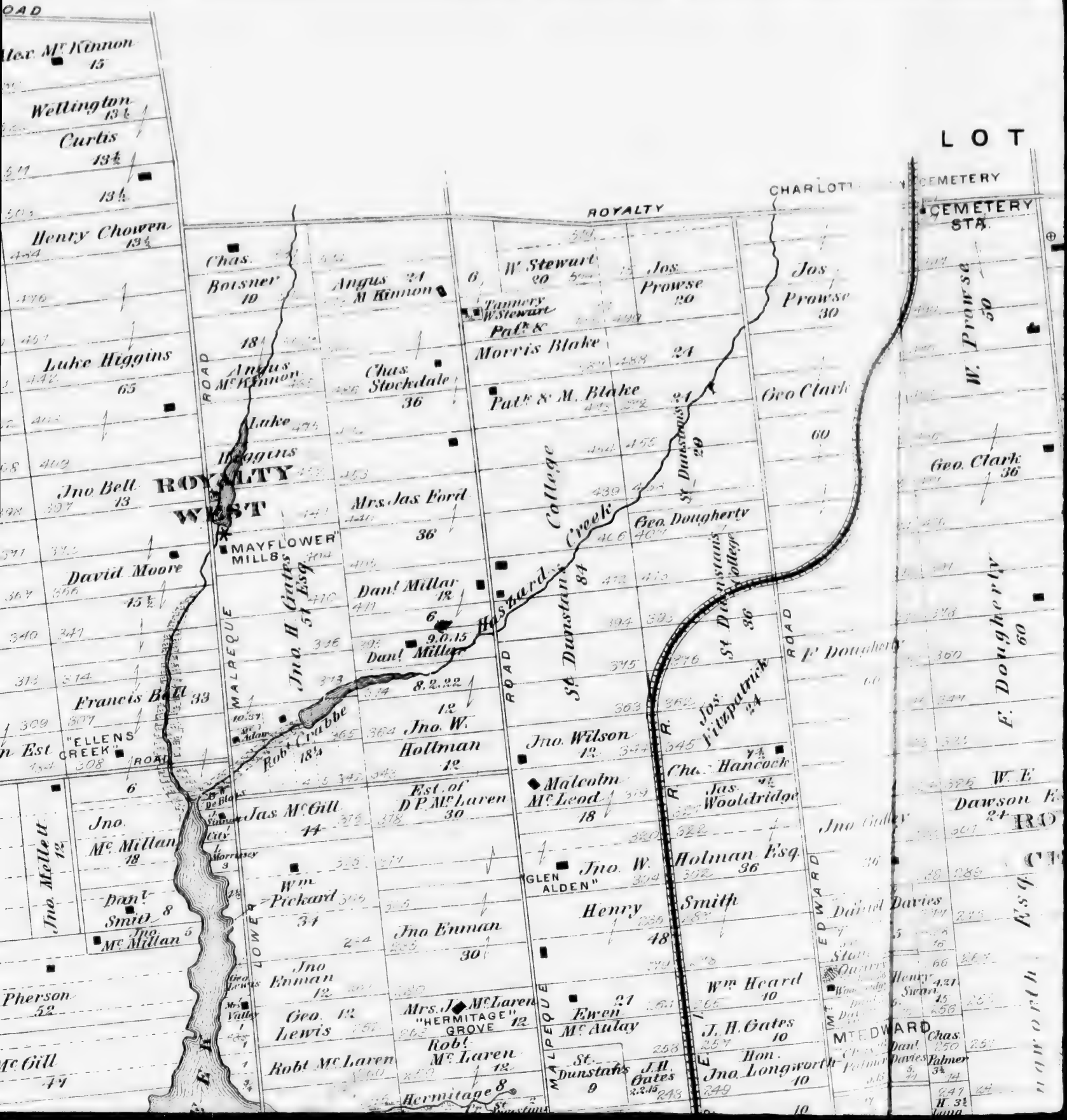
ROYALTY
WEST
ROYALTY
CEMETERY
CEMETERY STA.
LOT
Alex. Mc Kinnon 15
Wellington 13½
Curtis 13½
13½
Henry Chowen 13½
Luke Higgins 65
Jno. Bell 13
David Moore 15½
Francis Bell 33
"ELLENS CREEK"
Jno. Mellett 12
Jno. Mc Millan 18
Dan'l Smith 8
Jno. Mc Millan 5
Pherson 52
Mc Gill 47
Chas. Boisner 10
18¼
Angus Mc Kinnon
Lake Higgins
MAYFLOWER MILLS
Jno. H. Gates Esq
Angus M Kinnon 24
Chas. Stockdale 36
Mrs. Jas Ford 36
Dan'l Millar 12
6
9.0.15
Dan'l Millar
8.2.22
12
Jno. W. Hollman 12
Rob't Crabbe 18¼
Jas. Mc Gill 14
Est. of D P. Mc Laren 30
Wm. Pickard 34
Jno Enman 30
Jno Enman 12
Geo. Lewis 12
Mrs. J. Mc Laren "HERMITAGE" GROVE 12
Robt Mc Laren
Robt Mc Laren 12
Hermitage 8
W. Stewart 20
Tannery W. Stewart
Pat'k & Morris Blake 24
Pat'k & M. Blake 24
Geo. Dougherty
Jno. Wilson 12
Malcolm Mc Leod 18
"GLEN ALDEN"
Jno. W. Henry 48
Ewen Mc Aulay 27
St. Dunstans 9
J. H. Gates 2.2.15
Jos. Prowse 20
Jos. Prowse 30
Geo Clark 60
Geo. Clark 36
Jos. Fitzpatrick 24
Chas. Hancock 7½
Jas. Wooldridge 7½
Holman Esq. 36
Smith
Wm. Heard 10
J. H. Gates 10
Hon. Jno. Longworth 10
Jno Cadley
Daniel Davies
Stone Quarry
Henry Swart 15
Chas. Dan'l Davies Palmer
W. Prowse 50
F. Dougherty 60
W. E. Dawson Esq
Esq. C
Mc Edward Road
Malaeque Road
Lower Malaeque Road
St. Dunstans College
St. Dunstans Creek
Hazzard's College
St. Dunstans College
Mc Edward Road
Charlottetown Road
Hermitage Cr. St. Dunstans
Summer City
Morrissey
Mr. Adam
Mr. Valley
Geo. Lewis
Mr. Blake
Dr. Blake
Mr. Palmer
H. 3½ Long

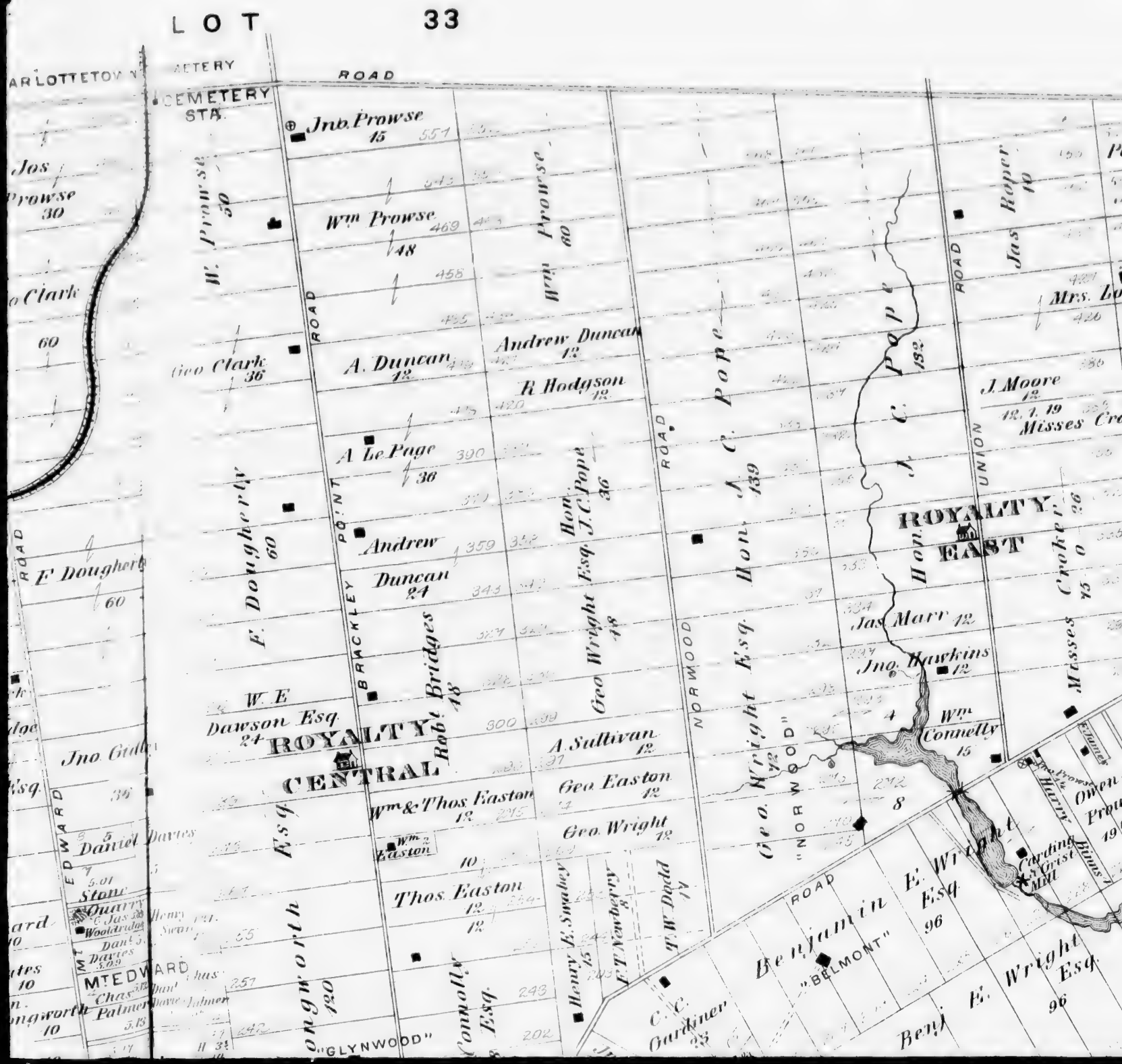
LOT 33
CEMETERY STA.
ROAD
Jno. Prowse 15
Wm Prowse 48
W. Prowse 50
Wm Prowse 60
Andrew Duncan 12
A. Duncan 12
R. Hodgson 12
Geo Clark 36
A. Le Page 30
Andrew Duncan 24
Hon. J.C. Pope 36
Hon. A. C. Pope 139
Hon. A. C. Pope 132
Jas Roper 10
Mrs. Lo
J. Moore 12
Misses Cro
ROYALTY EAST
ROYALTY CENTRAL
E. Dougherty 60
W. E. Dawson Esq 24
Robt. Bridges 48
Geo Wright Esq. 48
A. Sullivan 12
Geo Easton 12
Geo. Wright 12
Wm & Thos Easton 12
Thos. Easton 12
Jas Marr 12
Jno. Hawkins 12
Wm Connelly 15
Geo. Wright Esq. 12
"NORWOOD"
Benjamin E. Wright Esq 96
"BELMONT"
Benj E. Wright Esq 96
C. C. Gardiner 25
T.W. Dodd
E.T. Newberry 18
Henry E. Swabey 15
Connolly Esq.
Longworth 120
"GLYNWOOD"
Daniel Davies 5.01
Stone Quarry
Jas Woolridge
Dan'l Davies 5.09
Chas. Palmer 5.13
MT EDWARD
Jno. Gill
Jos Prowse 30
Clark 60
Carding & Grist Mill
Hiram Owen
Misses Croker 26
Hon. A. C. Pope 132

Pat^k Berrigan
Jno. Stewart
Jas Roper
Mrs. Lowrey 36
Thos Des Brisay
J. Moore
Misses Crocker
Jno Roper
Mrs Jas. Roper
Mrs. Jas Roper
Snesston Est
Hon. T. H Haviland
Arch Holmes
Owen Proud
Merchants Bank
E. Wright Esq
Benj
Wm Connelly
Hawkins
Marr
Jno Roper Jr.
Harry Binns
Carding & Grist Mill
UNION ROAD
MC. WILLIAMS ROAD
ROYALTY EAST ROAD
ROYALTY EAST
LOT 34
W.
E.
N.
1764

PLAN OF

CHARLOTTETOWN ROYALTY

QUEENS Co. P.E.I.

Scale 18 Chs per inch

Note.

Numbers of Lots represented in skeleton figures, thus

" " Acres " " roman " " 45

Original Lots in Royalty contained 12 acres.

C. R. Allen Surveyor

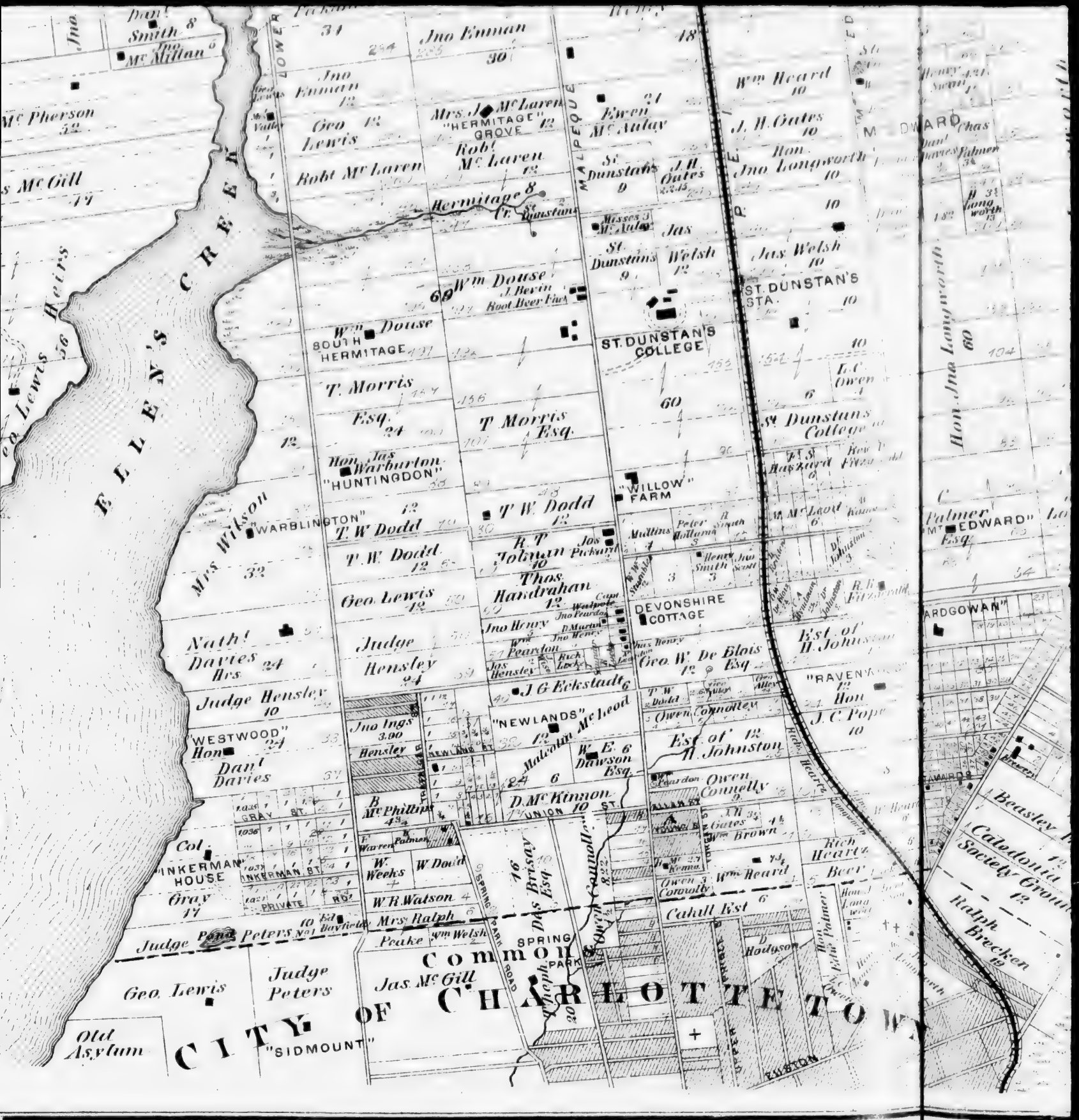
ELLEN'S CREEK
LOWER
MALPEQUE
Hermitage Cr.
Jno Emman
Mrs J McLaren "HERMITAGE" GROVE
Robt McLaren
Geo Lewis
Robt McLaren
Ewen McAulay
Wm Heard
J. H. Gates
Hon Jno Longworth
St Dunstans
Jas Welsh
ST. DUNSTAN'S STA.
Wm Douse
SOUTH HERMITAGE
ST. DUNSTAN'S COLLEGE
T. Morris Esq.
Hon Jas Warburton "HUNTINGDON"
"WILLOW FARM"
St Dunstans College
Mrs Wilson
"WARBLINGTON"
T. W. Dodd
R. T. Johnson
Thos Handrahan
DEVONSHIRE COTTAGE
Geo. Lewis
Nath Davies Hrs
Judge Hensley
Jno Henry
Pearson
Geo. W. De Blois Esq
Est of H. Johnston
Judge Hensley
J. G. Eckstadt
"RAVENA"
Hon J. C. Pope
"WESTWOOD" Hon
Dan Davies
Jno Ings
"NEWLANDS"
Malcolm McLeod
W. E. Dawson Esq.
Est of H. Johnston
Owen Connolly
D. McKinnon
B McPhillips
Col "INKERMAN HOUSE"
Gray
W. Weeks
W. Dodd
W. R. Watson
Mrs Ralph
Peake
Wm Welsh
Das Brisay Esq
Owen Connolly
Gates
Wm Heard
Rich Hearn
Beer
Cahill Est
Hodgson
Judge Peters
Geo. Lewis
Jas. McGill
SPRING COMMON
Joseph PARK
CITY OF CHARLOTTETOWN
Old Asylum
"SIDMOUNT"
Palmer "McEDWARD" Esq
"ARDGOWAN"
Beasley
Caledonia Society Ground
Ralph Brecken
Hon Jno Longworth

Thos Easton
Henry Longworth
"GLYNWOOD"
Owen Connolly Esq
Henry B. Swabey
F.T. Newberry
T.W. Dodd
Benjamin E. Wright Esq
"BELMONT"
C.C. Gardner
Benj E. Wright Esq
BELMONT
Allan Stevenson
Ralph Brecken
Gov't.
A. Le Page
St. PETERS
Acre Lots
Hon J.C. Pope
Lord
Beasley Est
FALCONWOOD
Asylum
ROAD
"EDWARD"
"BELVIDERE" WOOD
J.C. POPE'S SUBDIVISION in Acre lots
KENSINGTON
"STRAWBERRY" HILL
SPRING GARDEN CR.
Beasley Est.
"FALCONWOOD" INSANE ASYLUM
Strawberry Pt.
Caledonia Society Grounds
Ralph Brecken
Kensington Pt.
KENSINGTON RANGE
HILLS B
Dunstan's College
Est of H. Johnston
"RAVENWOOD"
Hon J.C. Pope
Rich Hartz
Beer
TOWN

PLAN OF LOTS
Marked A on Royalty
Plan pt of Lots 11 & 18
Scale 200 feet to 1 inch
Owen Connelley
Allan Est.
ALLAN ST.
J. B. Gay
YOUNG ST.
J. B. Gay
B. McKenna
MALPEQUE ROAD
UNION ST.
FORGAN ST.
Wm Brown
J. H. Gates
Gov't Stock Farm
Gov't Stock Farm
Gov't. Stock Farm
Gov't. Stock Farm
Ground
Falcon Pt
"FALCONWOOD" INSANE ASYLUM
Stock Farm Buildings
Asylum Road
Belmont Road
Creek
Benj. E. Wright
Benj. E. Wright Esq
Merchants
Ralph Brecken
Est.
Esq
LOCHABER RIVER
LOCHABER

RES. & STORE OF JAMES SMITH, FORT AUGUSTUS, LOT 36, P.E.I.



RES. OF HON. WM. RICHARDS, BIDDEFORD, LOT 12, P. E. I.

"MELROSE COTTAGE" FARM RES. OF JOHN S. SUTHERLAND ESQ. PARK CORNER, LOT 20, P. E. I. *CONTAINING 300 ACRES.*

"SHERWOOD COTTAGE" RES. OF PETER MAC NUTT, DARNLEY, LOT 18, P. E. I.



"HARMONY COTTAGE," FARM RES OF JAMES TUPLIN, NEW ANNAN, LOT 19, P. E. I.



FARM PROPERTY OF Wm RATTENBURY, NEW LONDON, LOT 21, P.E.I.



RESIDENCE OF ALFRED Mc WILLIAMS, WEST CAPE, LOT 7. P.E.I.



RESIDENCE OF JOHN YEO ESQ., PORT HILL, P.E.I.

FARM RES. OF Wm M. DOUGHART, LONG RIVER. LOT 20, P.E.I.

FARM RES. OF CAPT E.C. MAXFIELD. FORTUNE COVE, LOT 5, P.E.I.

"GREEN PARK" RES. OF MR. JAMES YEO, PORT HILL, P.E.I.

"MISSION HOUSE"
RES. OF REV. JOHN FERRY, WEST POINT, LOT 7. P.E.I.

"ROSE HILL" FARM RES. OF HUGH & JOHN RAMSAY, RICHMOND BAY, PRINCE CO. P.E.I.

"EUREKA HOUSE"
JAS JOHNSTON, PROPRIETOR, VICTORIA, LOT 29 P.E.I.

WESTLAKE
JUNIPER ST.
Chas. E. Kelly
Hon. J. C. Pope
Geo. Wells
OLD FRENCH ROAD
SPRUCE ST.
Peter Mullins
Benj. Rogers
Vacant
Bell Estate
Henry Wadman
G. W. Howlan
PINE ST.
Patk. Cunningham
100a
LOT 4
Jno. R. Larkin
Edw. Burke
Neil Woodside
PRINCESS ST.
David Hunter
Robt. Tuplin
R. A. Clark
Alex. Meggison
Edmund Matthews
Jos. Leonard
LORNE ST.
Church Land
Eng. Ch.
CEMETERY
POPLAR ST.
ARGYLE ST.
Dr. Ewen Cameron
Wm. Calbeck
Jno. A. Reid
T. Leard
Vacant
J. R. Larkin
Jno. Rochford
Jas. Cayley
Geo. Stewart
Alex. Larkin
2a David Hunter
DUFFERIN ST.
E. J. Ireland
Wm. McIntosh
Jno. A. Woolner
Wm. Duvant
Lucetta
Jno. T. Millman
W. B. Dyer
NORTH MAIN ST.
Edw. Gordon
Alex. McLeod
Temperance Hall
Hon. R. B. Reid
R. B. & W. P. Reid
P. E. I. Bank
Grammar School

ARGYLE ST.
COLLEGE ST.
CARROL ST.
MAIN ST.
Geo. Wells
Henry Wadman
G. W. Howlan
Thos. C. Lowell
Edw. Burke
R. A. Clark
Jos. Leonard
Jos. Leonard
Benj. Rogers
Malcolm McCallum
Jos. Sherlock
Jas. Wells Jr.
Jno. D. White
Mr. Alduff
Michael
Robert Kilbride
Geo. Palmer
Hon. R. B. Reid
Edw.
Hon. R. B. Reid
Wm Calbeck
Jno. A Reid
Jno Rochford
Alex. Calbeck
W. L. Blizard
Jno. McBeath
Albert Williams
Hon. G. W. Howlan
Jno. Longworth
P. E. Bank
Grammar School
Sacred
LOT 5

MAP OF ALBERTON

LOTS 4 & 5

PRINCE CO.

Scale 8 Chains per Inch.

Index to part of Plan marked

J. R. Wisner . 1 2 3
J. F. White . 4 5
Jno. Grady
Jos. Metherell 6 23
P. W. Hyndman 7 21 22 10
J. Pineaux
Mich! Doyle 8
A. W. Owen
S. F. Arseneault 12 17
Jno. Clay . 14 14 5 7
C. A. Hyndman
M. Mc Leod
Mich! White
Henry Gordon 24
Jas. Mc Phail
Court House 27 28
Martin Foley 33 4
M. W. Kilbride 34
W. L. Blizard . 37
Edw. Burke 38
Capt. Steele . 39
Richd. Weeks 45 75 76 80 81 82 74
Jno. Ball 45 46 53 54 43 44 47 61 62 65 66 74
Jno. Foley
W. Montgomery 54
Jno. Doyle . 66
E. Morrisey
Thos. Mc Neill 96
R. Palmer . 60 4
Don. Mc Intyre 27 29 30 31 48 49 50
P. E. I. Bank 69 77 78

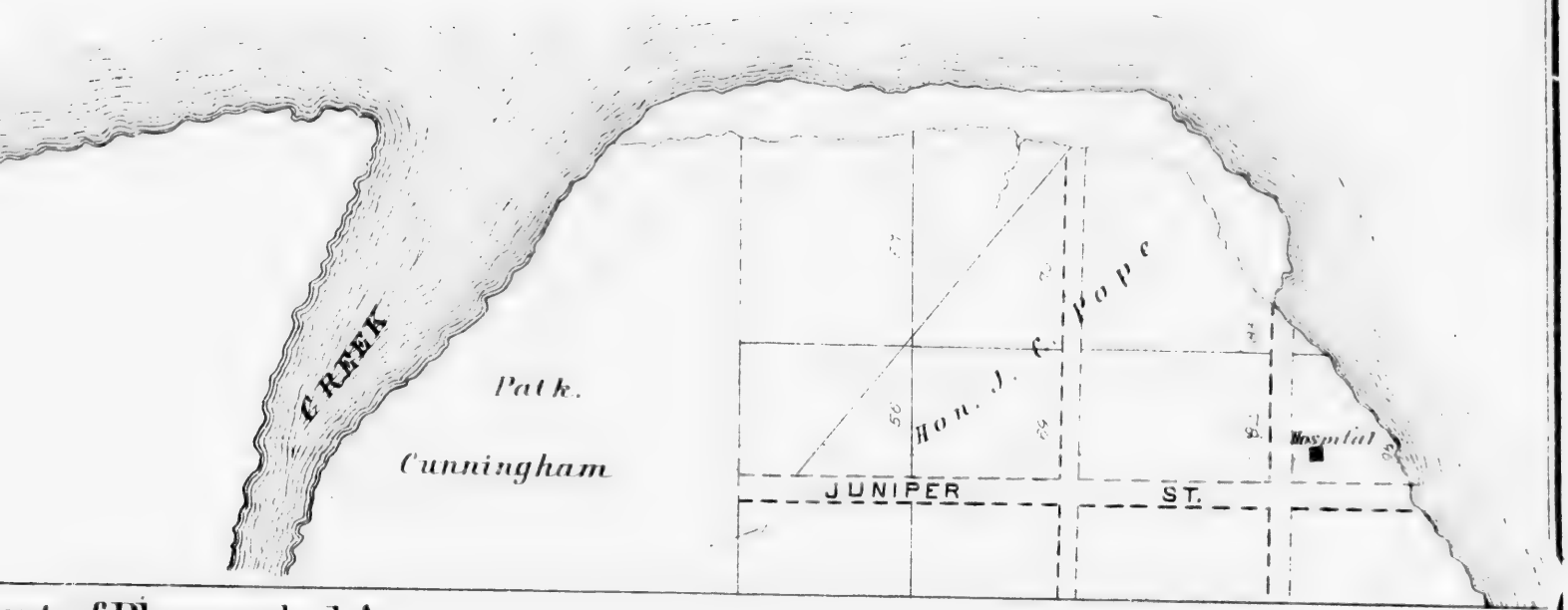

art of Plan marked A.

sner. 1 2 3.
ite.....4 25
rady 5.
etherell 6 23.
ndman. 7 21 22 70
aux 8
Doyle 9
ren.....10 19.
seneault 12 71
lay. 14 14 57
ndman.
rod ... 8 35 36 53
White
Gordon
Phail
House 29 28
Foley
lbride 34 52
izard....37 55
urke 38 58
teele.. 39
Weeks
ll
ley
gomery 54
yle ..
isey
Neill
ner
Intyre 27 29 30 31 48 49 5
Bank

R

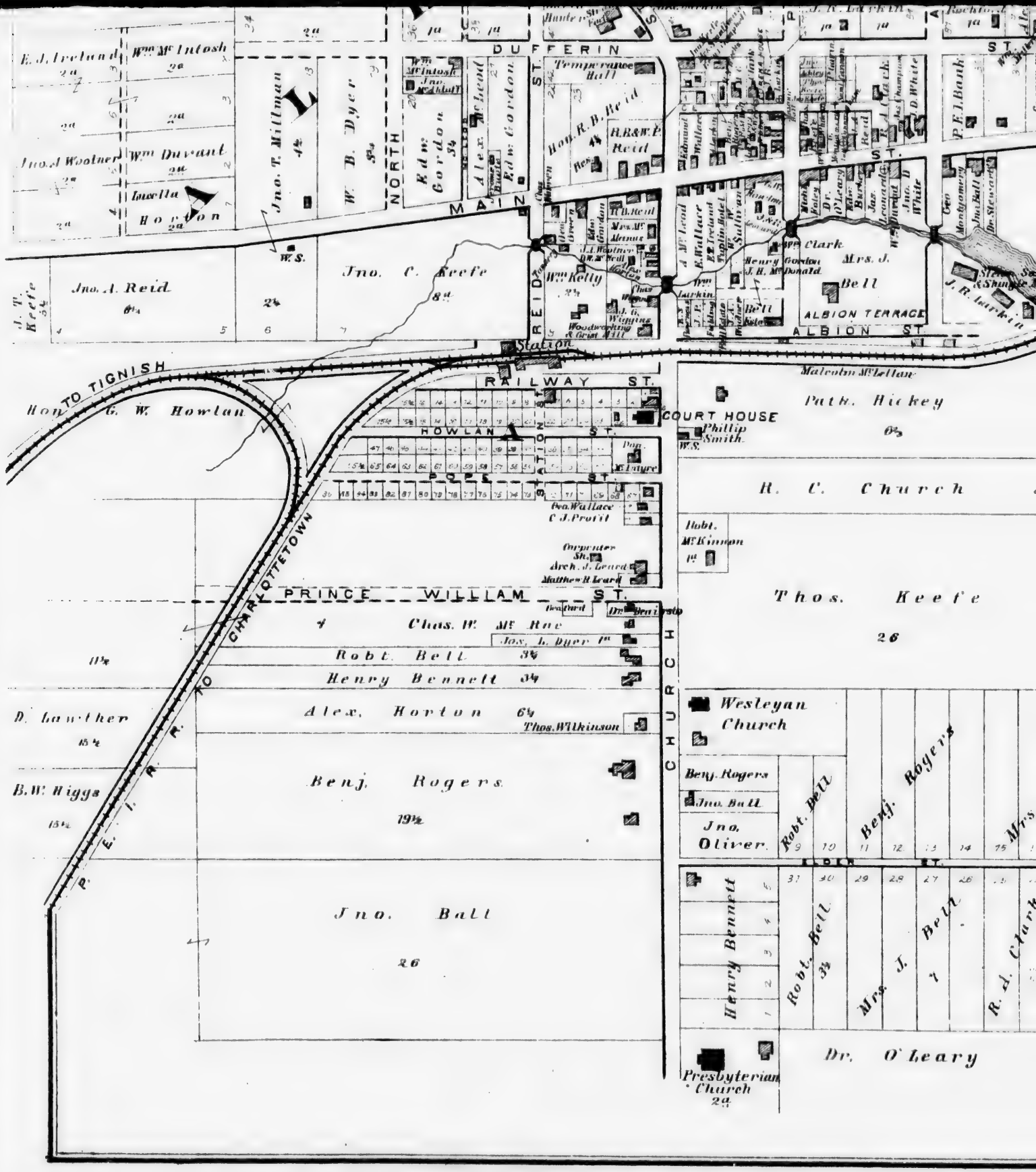
DUFFERIN ST.
MAIN ST.
NORTH
REID ST.
ALBION ST.
ALBION TERRACE
RAILWAY ST.
HOWLAN ST.
POPE ST.
PRINCE WILLIAM ST.
STATION
COURT HOUSE
CHURCH
TO TIGNISH
TO CHARLOTTETOWN
E. I. R.
Temperance Hall
Hon. R. B. Reid
R.B.&W.P. Reid
Jno. T. Millman
W. B. Dyer
Edw. Gordon
Alex. McLeod
Jno. A. Woolner
Wm. Duvant
Lucetta Horton
Jno. A. Reid
Jno. C. Keefe
Wm. Kelly
Woodworking & Grist Mill
Wm. Clark
Henry Gordon
J. H. McDonald
Mrs. J. Bell
P.E.I. Bank
Geo. Montgomery
Jas. Leonard
Jno. D. White
Dr. O'Leary
Dr. Stewart
J. R. Larkin
Malcolm McLellan
Patk. Hickey
G. W. Howlan
Phillip Smith
R. C. Church
Robt. McKinnon
Thos. Keefe
Chas. W. McRae
Jos. L. Dyer
Robt. Bell
Henry Bennett
Alex. Horton
Thos. Wilkinson
D. Lawther
B. W. Higgs
Benj. Rogers
Jno. Ball
Wesleyan Church
Benj. Rogers
Jno. Ball
Jno. Oliver
Robt. Bell
Benj. Rogers
Mrs. J. Bell
R. J. Clark
Henry Bennett
Robt. Bell
Mrs. J. Bell
Dr. O'Leary
Presbyterian Church

MAIN ST.
LOT 5
Hon. R. B. Reid
22a
Sacred Heart R.C. Church
Edw.
Hon. R. B. Reid
21
P.E.I.R.R.
ALBERT
LOTS 4 & 5
CRANBERRY
DOCK CREEK
Hon. G. W. Haslan
DOCK
LOT LINE BETW.
Alex Matthews
35a
40a
DOCK RIVER
P.E.I. Bank
Grammar School
Rogers
Mrs. J. Bell
Mrs. J. Bell
R. J. Clark
Chas. McRae
Dr. Bearisto
Dr. O'Leary
Estate of J. Bell
Mrs. J. Bell
ALBION TERRACE
ALBION ST.
Dr. Stewart
Dr. Hickey
Church
Keefe
26
Clark
Mrs. J. Bell
J. R. Larkin
Steam Saw & Shingle Mill
Geo. Montgomery
Jno. Ball
Jas. Leonard
Jno. D. White
Dr. O'Leary
Michael

Capt. Steele
Richd. Weeks
Jno. Ball
Jno. Foley
W. Montgomery
Jno. Doyle
E. Morrissey
Thos. Mc Neill
R. Palmer
Don. Mc Intyre
P. E. I. Bank
LOT 5
R
T
N
P
O
R
T
CASCUMPEQUE
C A S
Robert
Hon. R. B. Reid
Jno. D. White
Whites Wharf
Wharf
Queens Wharf
Howlan's Wharf
Howlan's Water Right
Howlans Wharf
Railway Wharf
Store
Pope
Hon. R. B. Reid
Saml. Matthews
Railway Ho.
Benj. Rogers
Hon. G. W. Howlan
Jno. J. Trainor
J. O. Kelly
Peter Mullins
Isabel Hardy
ALBERT ST.
CEDAR ST.
ST.
G. W. Howlan
Hon. G. W. Howlan
Hon. J. C. Pope
DOCK
DOCK
Kelly's Creek
Howlan's Shipyard
Hon. G. W. Howlan
Hon. G. W. Howlan
GEORGE ST.
COMMERCIAL ST.
Square
HIGH ST.
DUNDAS ST.
FRANCIS ST.
QUEEN
R. Hunt
Wm. Miller
W. T. Ellis
Simon O'Connor
WATER ST.
WATER
TERRACE
Hon. J. C. Pope
Peter Mullins
Thos. Mc Neill
J. O. Kelly
A. Matthews
Wm. Murray
Jas. Eden
T. Mc Neill
Mitchell
Thos. Crabb
Jno. Ball
J. O. Kelly
G. W. Howlan
Jno. Kelly
HENRY ST.
Stephen's
Green
LORD ST.

UE HARBOUR
CASCUMPEQUE POINT
CASCUMPEQUE BAY
TERRACE
LORD ST.
HENRY ST.
VICTORIA ST.
JAMES ST.
GILMAN ST.
Store
Popes Shipyard
Hon. J. C. Pope
Jno. Yeo
Wm. Hacker
Hon. J. C. Pope
Jno. Mullins
Thos. Crabb
Jno. Ball
L. O. Kelly
G. W. Howlan
Jno. Kelly
Thos. Trainor
Jas. E. Kelly
Capt. Richards
Patk. Mullins
Vacant
E. Laughlin
Jas. Eden
Stephens Green
Mich. Sullivan
Jno. Mullins
Danl. Fraser
Jno. Grant
Chas. Hazard

"ROSE COTTAGE" RES. OF HON R B REID, ALBERTON, P.E.I.

FARM RES OF HUGH HUNTER, BLOOMFIELD, LOT 5, P.E.I

"WELLINGTON MILLS" PROPERTY OF JOHN BARLOW, WELLINGTON, LOT 16, P.E.I

FARM RES OF ISAAC WORTMAN, WEST POINT LOT 8, PR EDW ISD.

ELLERSLIE RAILWAY HOTEL, EDW C ELLIS PROPRIETOR, ELLERSLIE P.E.I

"WEST DEVON HOUSE" JOS POWE, PROPRIETOR WEST DEVON LOT 10 P.E.I

RES & MILL PROPERTY OF HUMPHREY GORRILL, WEST POINT LOT 8 P.E.I

RESIDENCE & LOBSTER FACTORY, PROPERTY OF MR JOHN CAIRNS, WHITE SANDS, LOT 64, PR EDWD ISD.



RES & MILL PROPERTY OF JOHN COWAN, MURRAY HARBOUR SOUTH, LOT 64 P.E.I.

FARM RES OF ANGUS McKENZIE, CAVENDISH, LOT 24, P.E.I.

FARM RES OF JAMES JOHNSTON, FOX ISLAND, LOT 5, P.E.I.

I.B. HAMBLEN & CO LOBSTER CANNING FACTORY & RESIDENCE, WOOD ISLANDS, LOT 62, P.E.I.

BUSINESS STANDS & RESIDENCE OF MALCOLM McFADYEN, MURRAY HARBOUR, P.E.I.

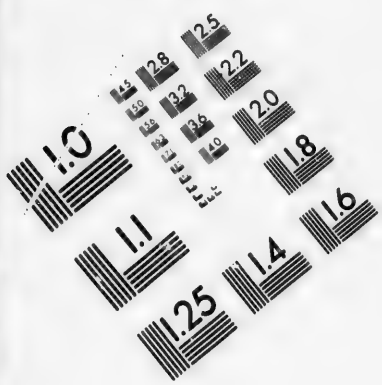



IMAGE EVALUATION
TEST TARGET (MT-3)





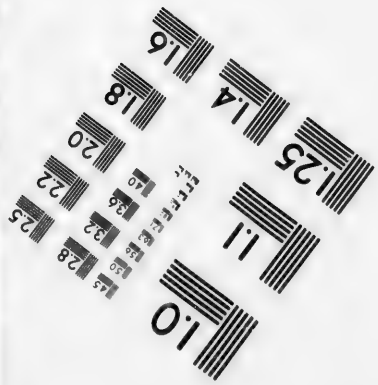

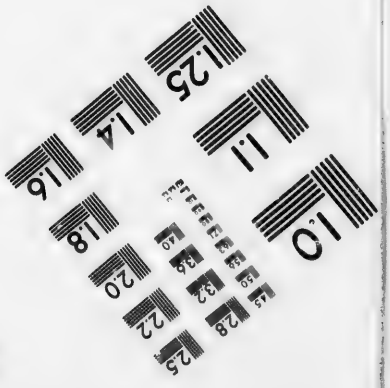

Photographic
Sciences
Corporation

23 WEST MAIN STREET
WEBSTER, N.Y. 14580
(716) 872-4503

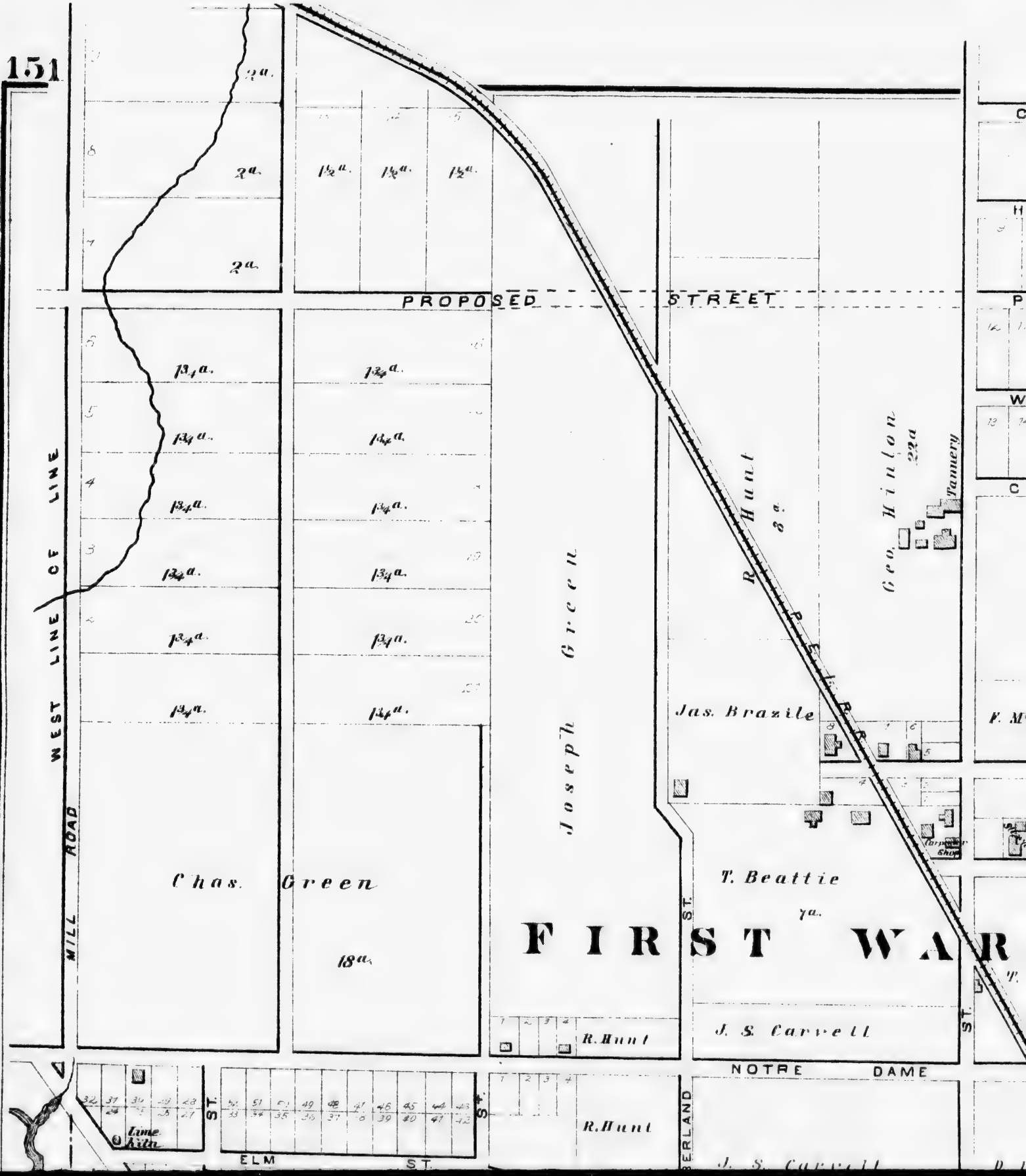
PROPOSED STREET
WEST LINE OF LINE
MILL ROAD
Chas. Green
18a.
Joseph Green
R. Hunt
8a.
Geo. Hinton
22a
Tannery
Jas. Brazile
T. Beattie
7a.
Carpenter Shop
FIRST WAR
J. S. Carrell
R. Hunt
NOTRE DAME
ELM ST.
Time with

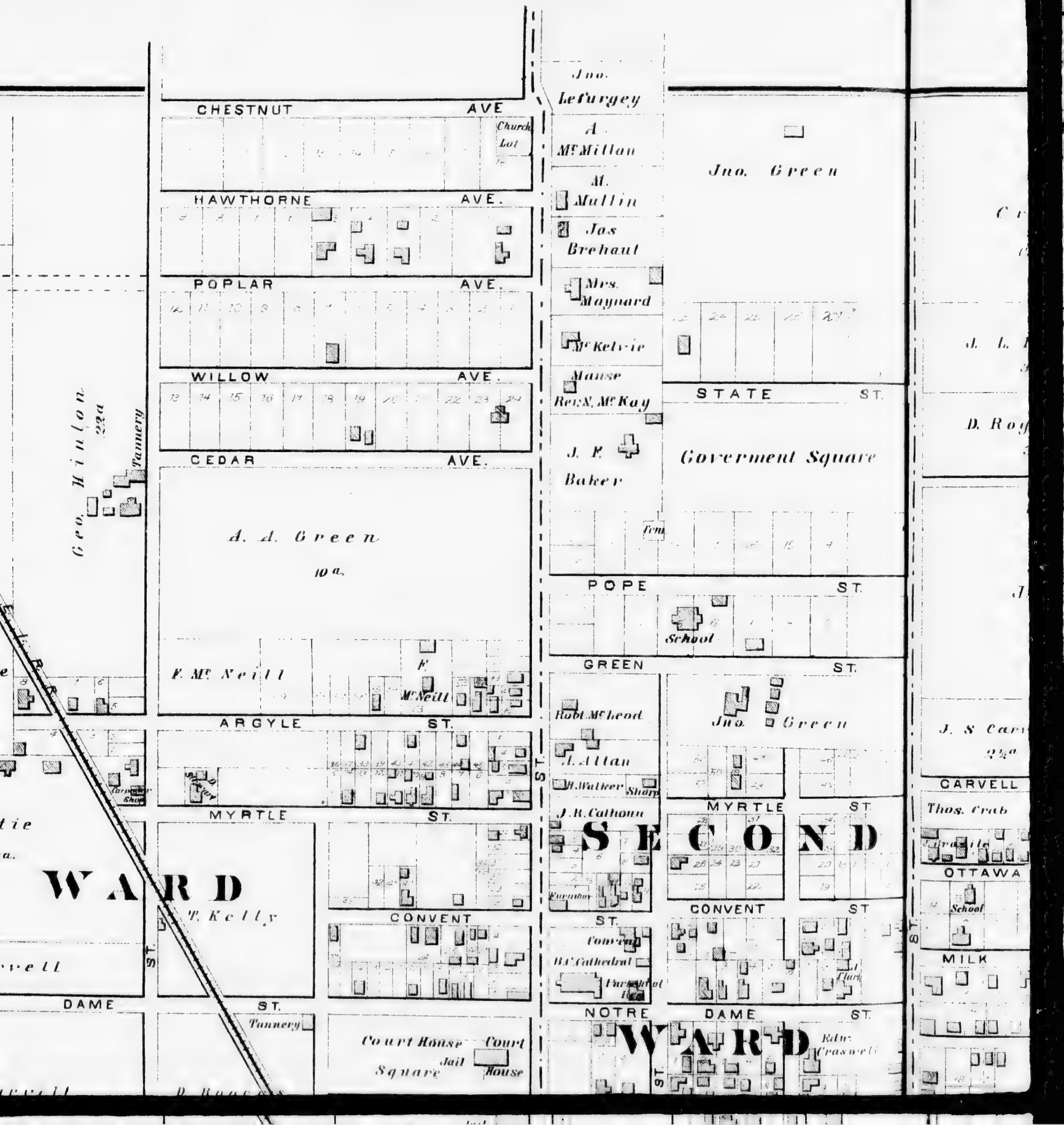
CHESTNUT AVE
Church Lot
HAWTHORNE AVE.
POPLAR AVE.
WILLOW AVE.
CEDAR AVE.
A. A. Green
10 a.
F. Mc Neill
F. McNeill
ARGYLE ST.
MYRTLE ST.
T. Kelly
CONVENT
DAME ST.
Tannery
Court House Square
Jail
Court House
Geo. Hinton
22 a
Tannery
Jno. Leturgey
A. McMillan
M. Mullin
Jas Brehaut
Mrs. Maynard
McKelvie
Manse Rev. N. McKay
J. F. Baker
Jno. Green
STATE ST.
Goverment Square
POPE ST.
School
GREEN ST.
Robt McLeod
A. Allan
H. Walker
Shop
J. R. Calhoun
Furniture
Jno. Green
MYRTLE ST.
SECOND
CONVENT ST
Convent
R.C. Cathedral
Parsonage
NOTRE DAME ST.
WARD
Edw. Craswell
CARVELL
Thos. Crab
OTTAWA
School
MILK
J. L.
D. Roy
J. S. Carv
2½ a.

SUMM
PR
Scale 15
See small
C. R.
Green
ent Square
ST.
Green
TLE
ST.
O N D
NT
ST.
Clark
E
ST.
R D
Edw. Craswell
ER
ST.
T Crab 12a.
Wm. Schurman 3a.
Jas. McLeod
R. T. Holman 7a.
J. L. Holman 3½a.
D. Rogers 3½a.
R. Hunt 3a.
Stephen McNeill 3a.
R. T. Holman 3a.
Saml. Foren.
Jno Cudmore
J. S. Carvell 8a
6a.
P. Baker 5¾a.
R. Hunt 3¾a.
G. Bishop 5a.
J. S Carvell 2¼a.
E. J. Hodgson
J. L. Holman Est. 4½a.
CARVELL ST.
Thos. Crab
J. Young
David Rogers
OTTAWA ST.
School
THIRD WARD
Major Hall 13¼a.
Robt Mc. C. Staveri 23¼a.
Thos. Harker 1½a.
Jno. Cudmore
MILK ST.
J. Cudmore
HARVARD ST.
Geo. Kelley
Jno. Young
BARRACK ST.
Pump
Est.
7a.

SUMMERSIDE

PRINCE CO.

Scale 15 chains per inch

See small Map of Summerside for Boundary

C. R. Allen, Surveyor.

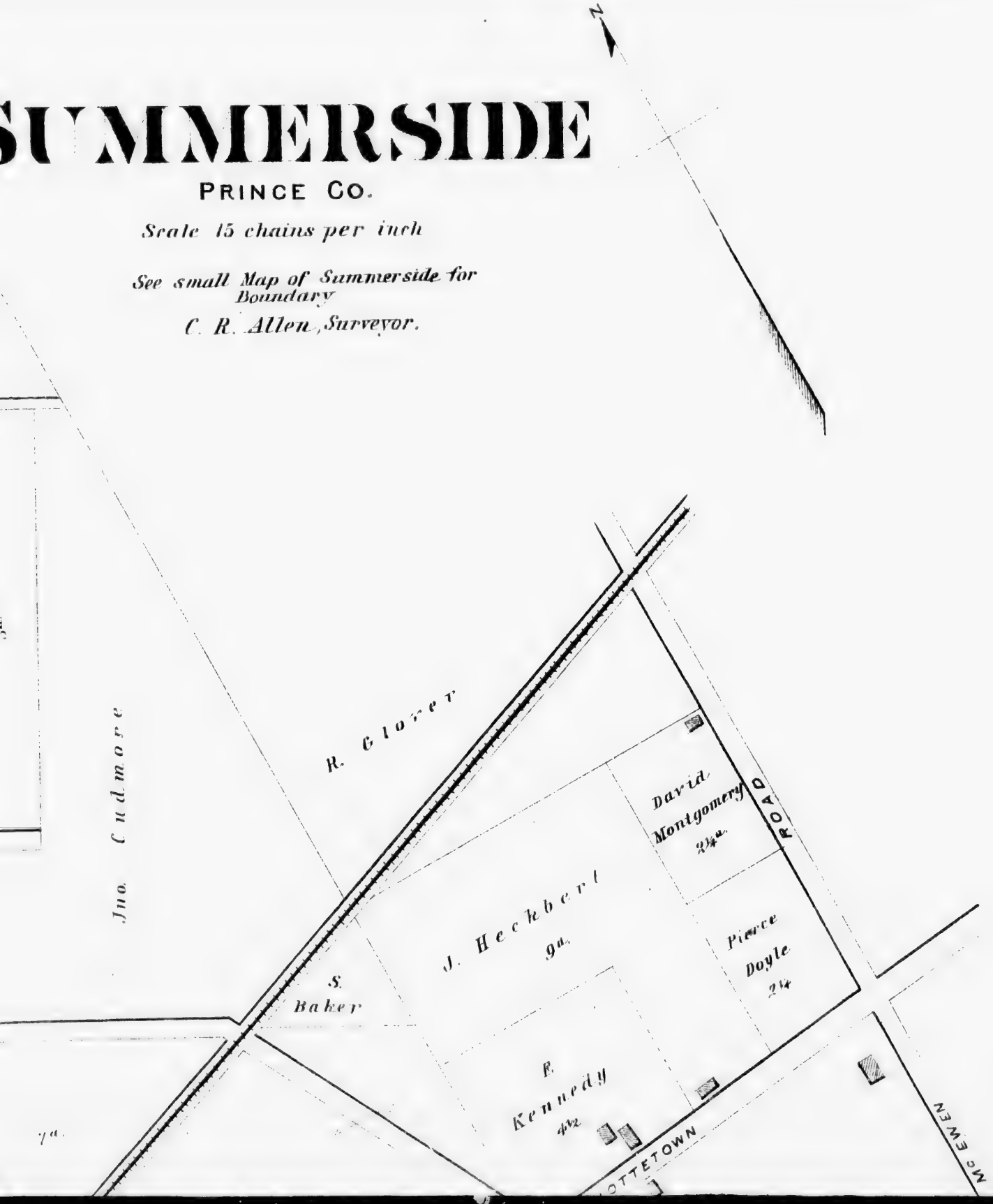

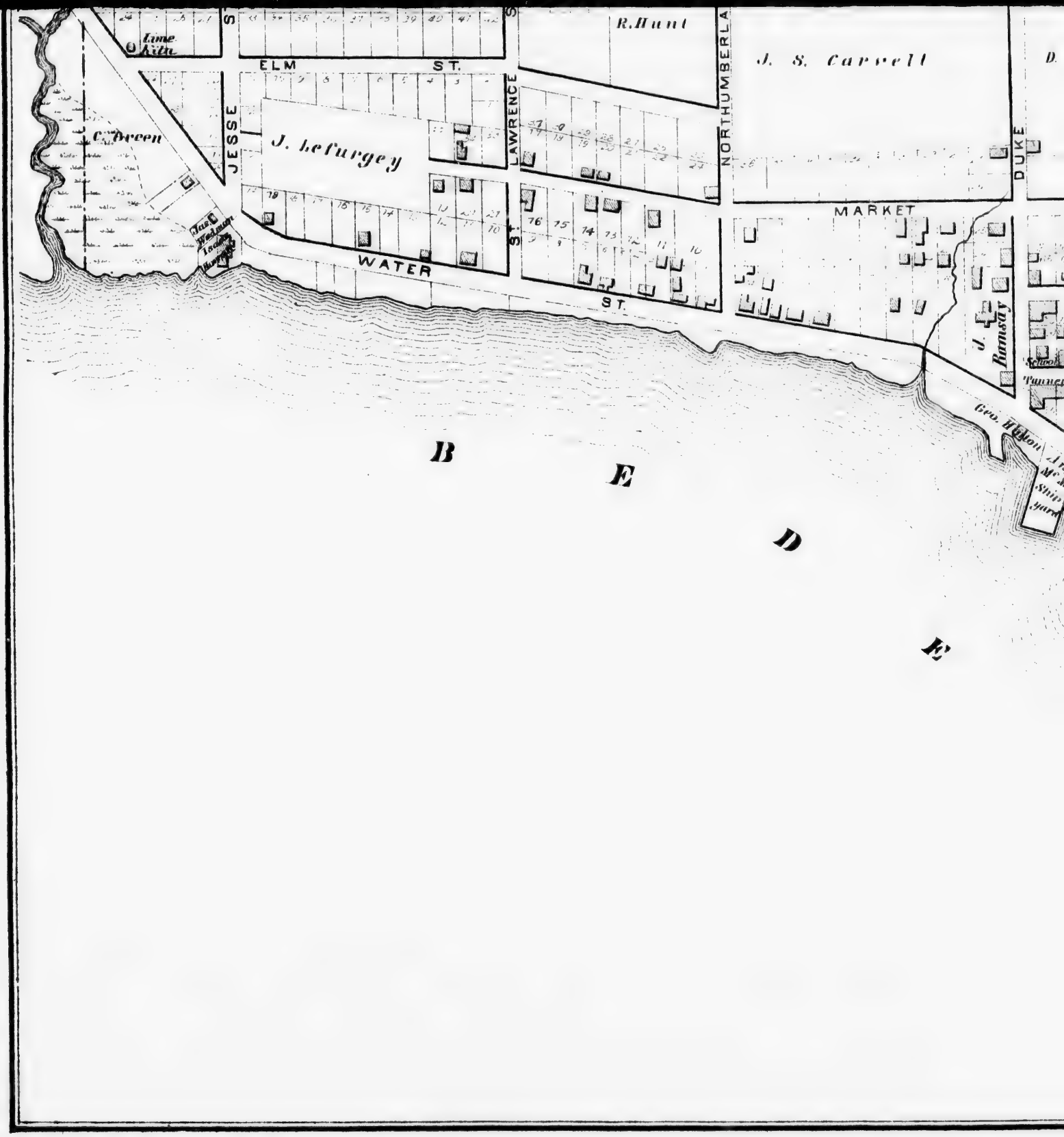
ELM
ST.
R. Hunt
J. S. Carvell
JESSE
J. Lefurgey
LAWRENCE
NORTHUMBERLA
DUKE
MARKET
WATER
ST.
J. Ramsay
B
E
D

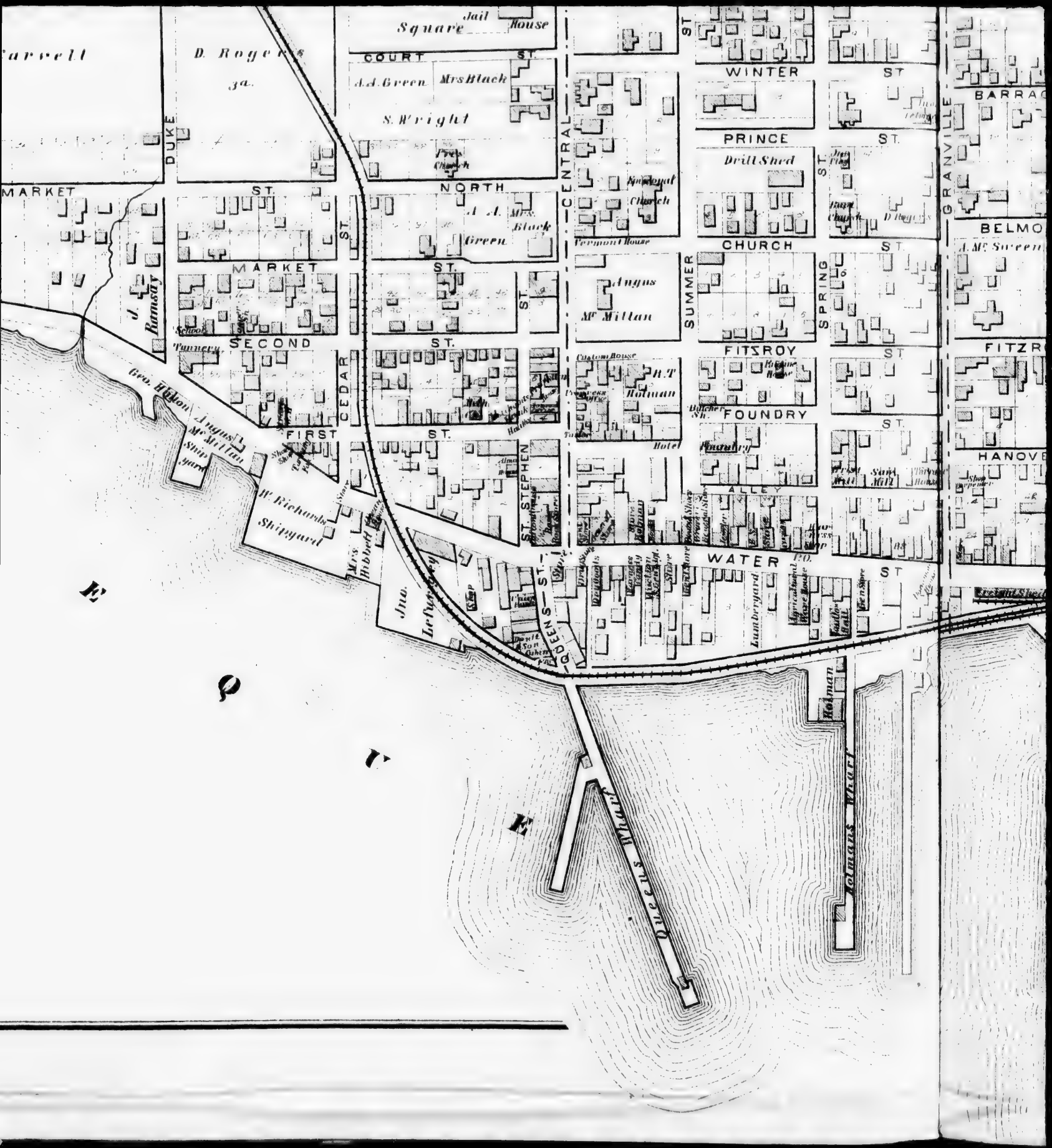
Square
Jail
House
COURT
ST.
A.A. Green
Mrs Black
S. Wright
D. Rogers
3a.
DUKE
MARKET
ST.
NORTH
A. A. Green
Mrs. Black
CENTRAL
WINTER
ST
PRINCE
ST.
Drill Shed
Presbyterian Church
Vermont House
CHURCH
ST
Angus McMillan
SUMMER
SPRING
GRANVILLE
BARRAC
BELMO
A. McScreen
MARKET
ST.
J. Ramsay
SECOND
ST.
Tannery
CEDAR
FITZROY
FITZR
Custom House
R.T. Holman
Hotel
FOUNDRY
Foundry
HANOVE
FIRST
ST.
Geo. Hilton
Angus McMillan
Ship yard
W. Richards
Shipyard
ST. STEPHEN
ALLEY
WATER
ST
Mrs Hibbert
Jno. Lefurgey
QUEENS — ST.
Lumberyard
Agricultural Warehouse
Holman
Queens Wharf
Holmans Wharf

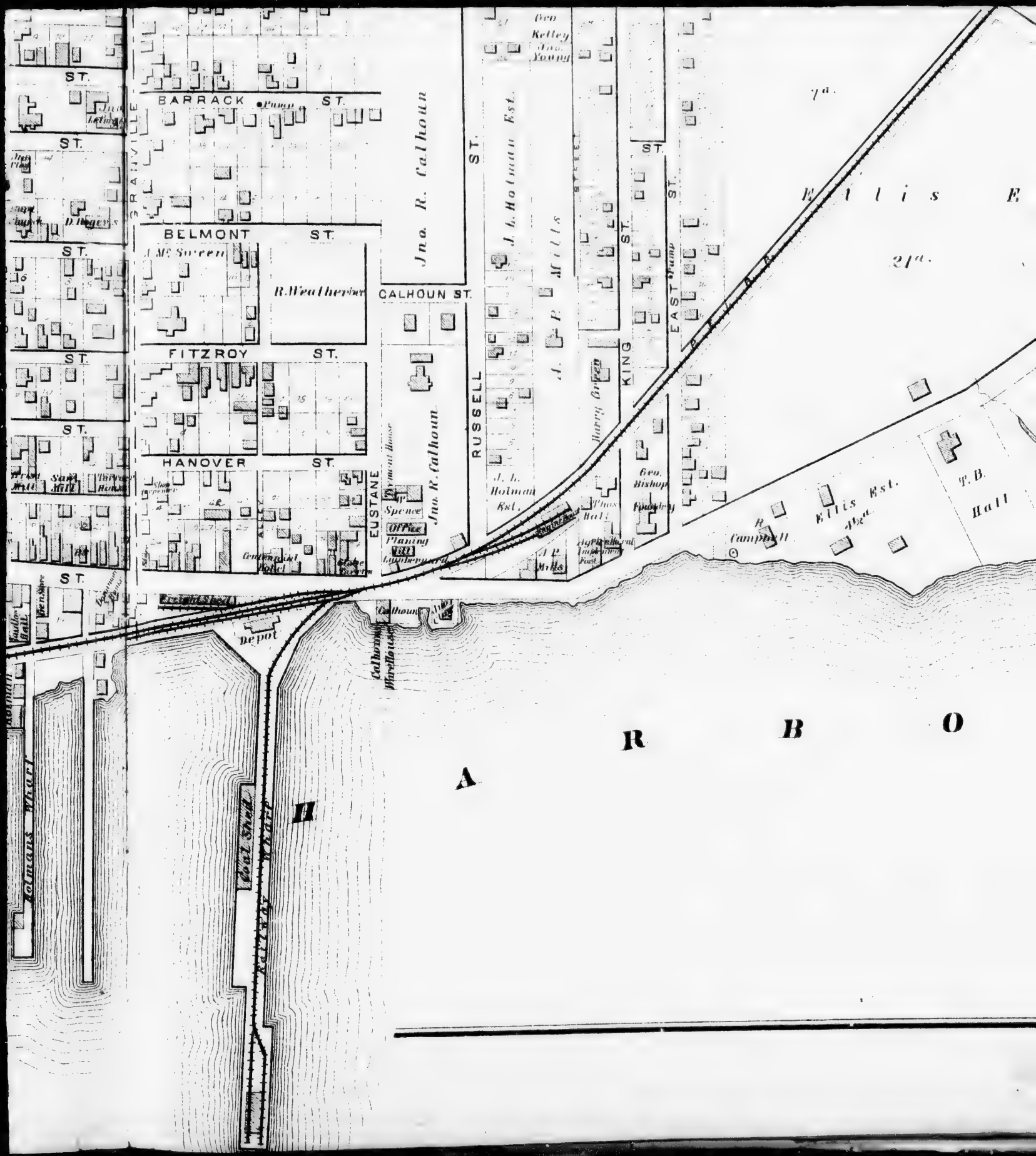
BARRACK ST.
BELMONT ST.
FITZROY ST.
HANOVER ST.
GRANVILLE
CALHOUN ST.
RUSSELL ST.
EUSTANE
KING ST.
EAST ST.
Jno. R. Calhoun
J. L. Holman Est.
J. P. Mills
Geo. Kelley
Jno. Young
Harry Green
Geo. Bishop
Foundry
Ellis Est.
T. B. Hall
R. Campbell
Ellis Est.
Spence
Office
Planing Mill
Lumber yard
Depot
Calhoun Warehouse
Holmans Wharf
Foot Shed
Railway Wharf
A R B O H

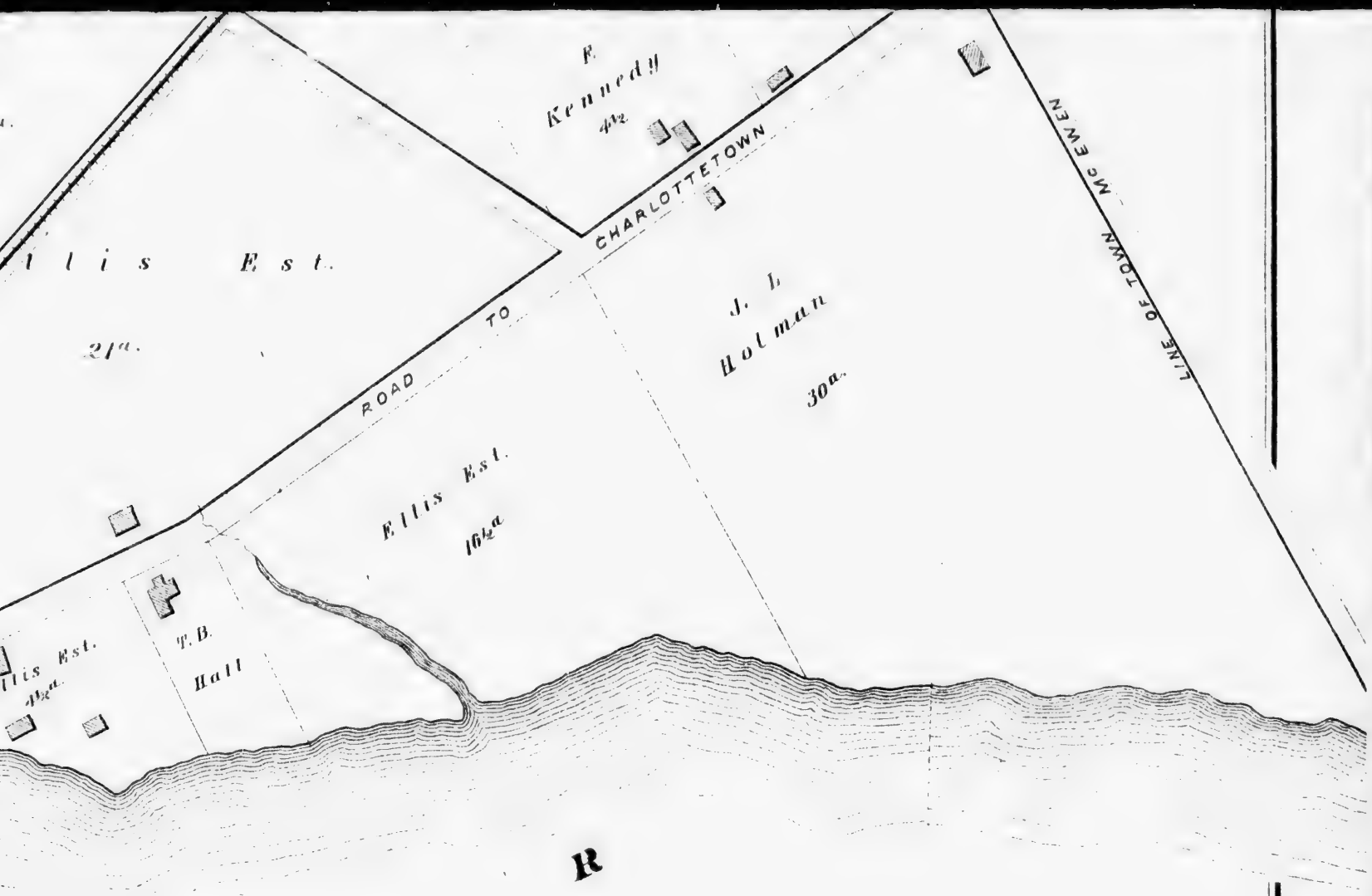
F. Kennedy
4½
CHARLOTTETOWN
LINE OF TOWN McEWEN
llis Est.
21a.
ROAD TO
J. L. Holman
30a.
Ellis Est.
16½a
llis Est.
4½a.
T. B. Hall
O U R

"KILMAHUMAIG"
RESIDENCE OF JAS. HUNTER, ALBERTON, P.E.I.
STATION OF METEOROLOGICAL SERVICE.

FARM RES. OF THOS. D. TANTON, ST ELEANORS, LOT 17, P.E.I.

RES. OF C. F. SQUIRE, CORNWALL, LOT 32, P.E.I.

FARM RES. OF WM MCGREGOR, WILMOT CREEK, LOT 19, P.E.I.



RESIDENCE OF T. H. POPE, BIDDEFORD, P.E.I.

"THE OAKS" RES. OF JOHN WOODMAN ESQ., ALBERTON, P.E.I.

RES. & STORE OF GEO. DOCKENDORFF, NORTH RIVER BRIDGE, LOT 32, P.E.I.

"WOODBINE COTTAGE" RES. OF HUGH A. RAMSAY, PORT HILL, P.E.I.

CARDIGAN

LOT 53

Scale 300 feet to one inch

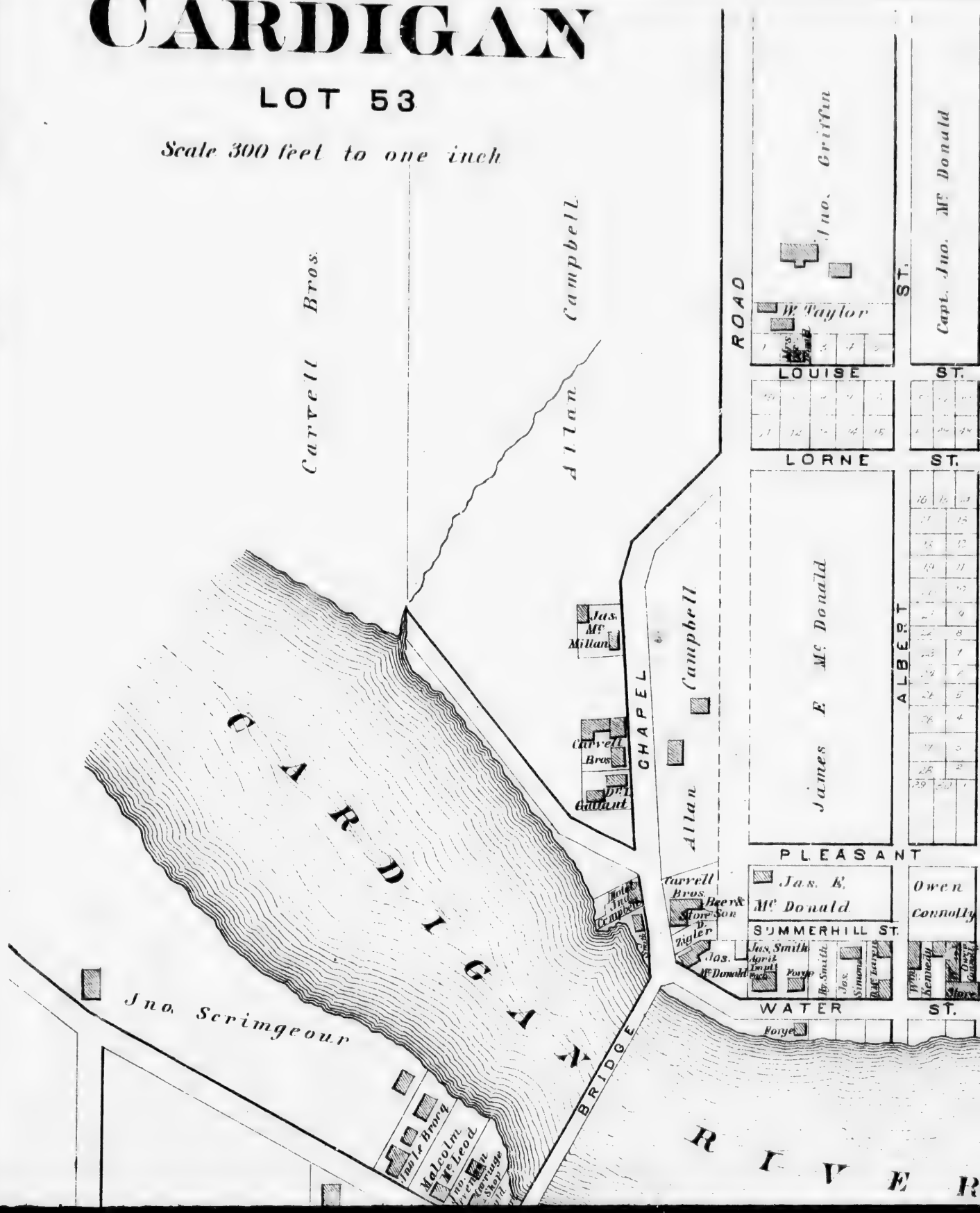

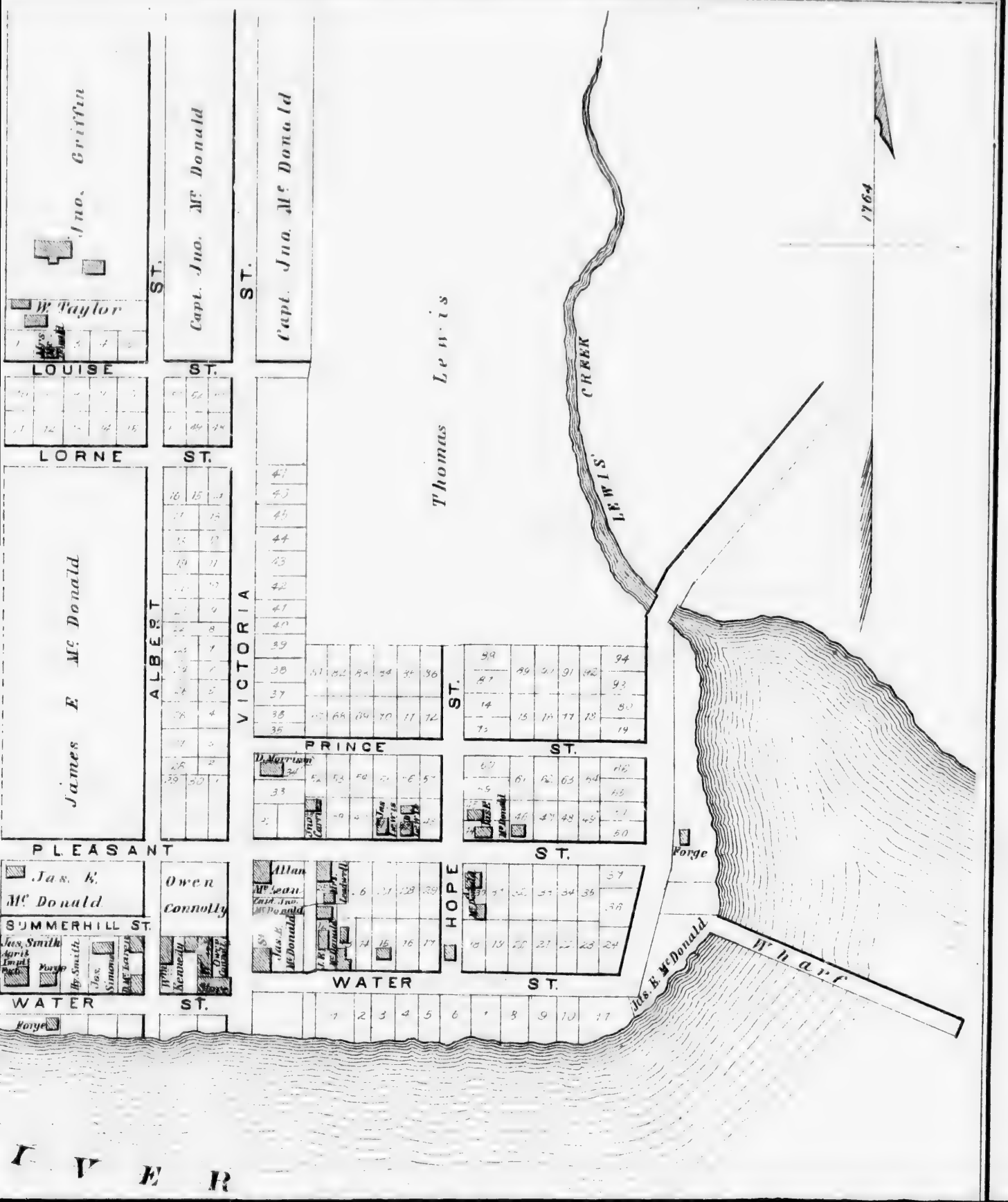
Jno. Griffin
Capt. Jno. Mc Donald
Capt. Jno. Mc Donald
Thomas Lewis
LEWIS CREEK
1764
W. Taylor
LOUISE ST.
LORNE ST.
James E. Mc Donald
ALBERT ST.
VICTORIA ST.
PRINCE ST.
PLEASANT ST.
HOPE ST.
WATER ST.
SUMMERHILL ST.
Jas. E. Mc Donald
Owen Connolly
Allan
Mc Lean
Forge
Wharf
Jas. E. McDonald
Jas. Smith
Wm. Kennedy
Forge

L V E R

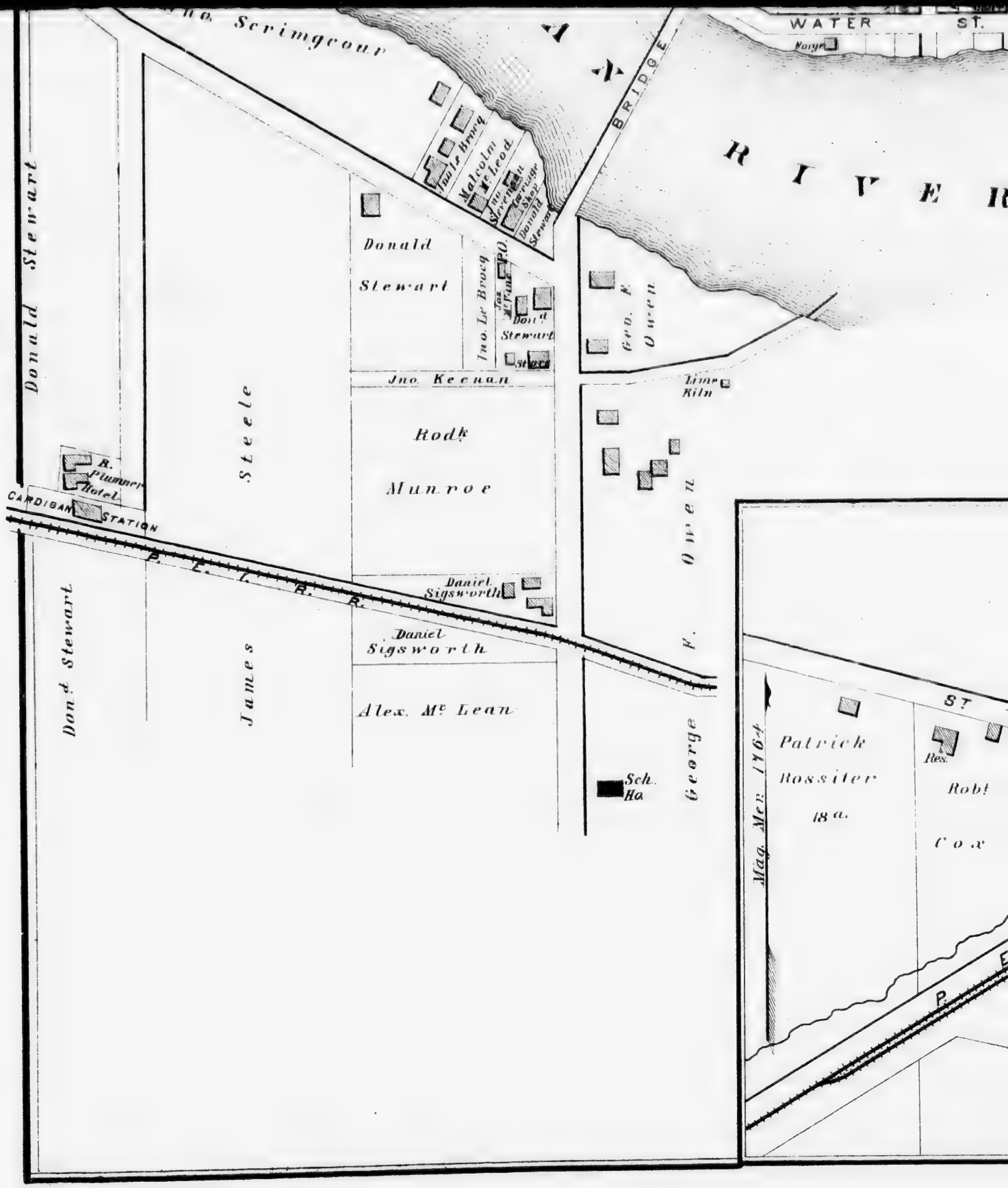
Jno. Scrimgeour
WATER ST.
Forge
BRIDGE
RIVER
Malcolm McLeod
Jno. McLeod
Donald Stewart
Donald Stewart
Jno. Le Brocq
P.O.
Tax Office
Don.d Stewart
Store
Geo. F. Owen
Lime Kiln
Jno. Keenan
Rod.k Munroe
Steele
Donald Stewart
R. Plummer Hotel
CARDIGAN STATION
P. E. I. R. R.
Daniel Sigsworth
Daniel Sigsworth
Alex. Mc Lean
James
Don.d Stewart
F. Owen
George
Sch. Ho
Mag. Mer. 1864
ST
Patrick Rossiter 18 a.
Res.
Robt Cox

WATER ST.
I V E R
MORRELL
LOT 40
Scale 3 chns. per Inch
Estate of John Sutherland
ST PETER
Patrick Rossiter 18 a.
Res.
Robt Cox
Dr. F. Cox
B.S.S. Robt. Cox
Est of Jno Sutherland
Wm Hayden 30 a
ROAD
P. E. I. R.
DEPOT
J. Hardy
M. Coffin
WEST MORRELL ROAD
Robert Cox 22 a
Mrs Hayes 60 a.

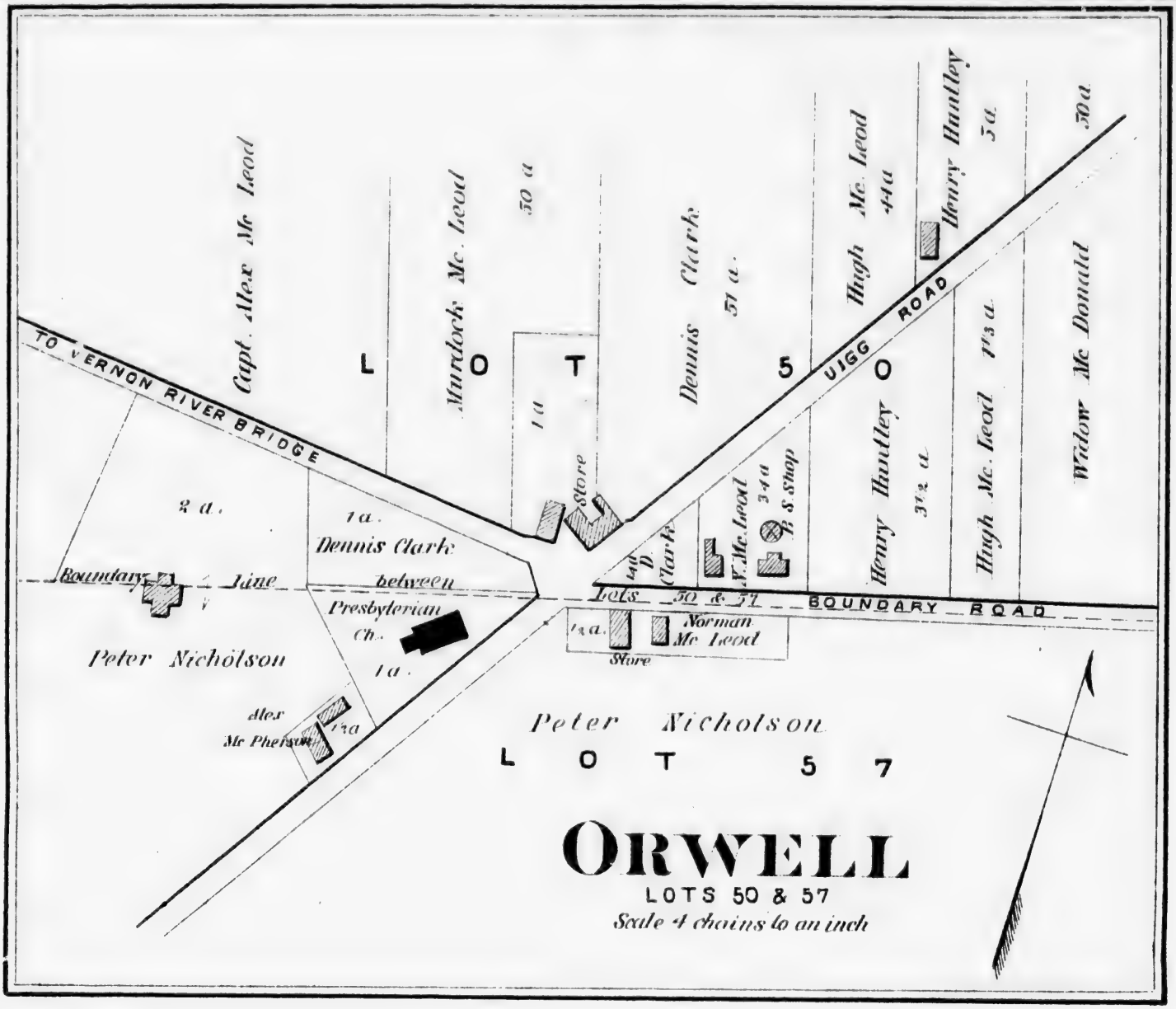
Capt. Alex Mc Leod
Murdock Mc. Leod
50 a
1 a
Dennis Clark
51 a.
Hugh Mc. Leod
44 a
Henry Huntley
5 a.
50 a
Widow Mc Donald
Hugh Mc. Leod
1½ a.
Henry Huntley
3½ a.
3 4 a
P. S Shop
J. Mc. Leod
Dennis Clark
Store
TO VERNON RIVER BRIDGE
LOT 50
VIGG ROAD
2 a.
1 a.
Dennis Clark
between
Presbyterian
Ch.
1 a.
Boundary Line
Peter Nicholson
Lots 50 & 57
BOUNDARY ROAD
1½ a.
Norman
Mc Leod
Store
Alex
Mc Pherson
1½ a
Peter Nicholson
LOT 57
ORWELL
LOTS 50 & 57
Scale 4 chains to an inch

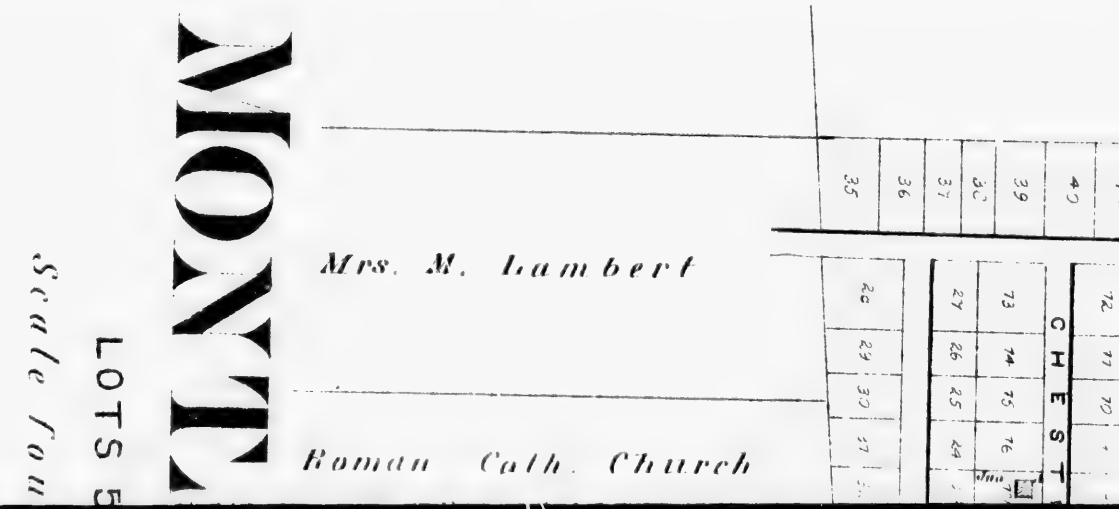
MONTA
LOTS
Scale fou
Mrs. M. Lambert
Roman Cath. Church
35
36
37
38
39
40
41
28
29
30
31
27
26
25
24
73
74
75
76
72
71
70
CHEST

PINETTE MILLS,

Queens County.

LOT 58.

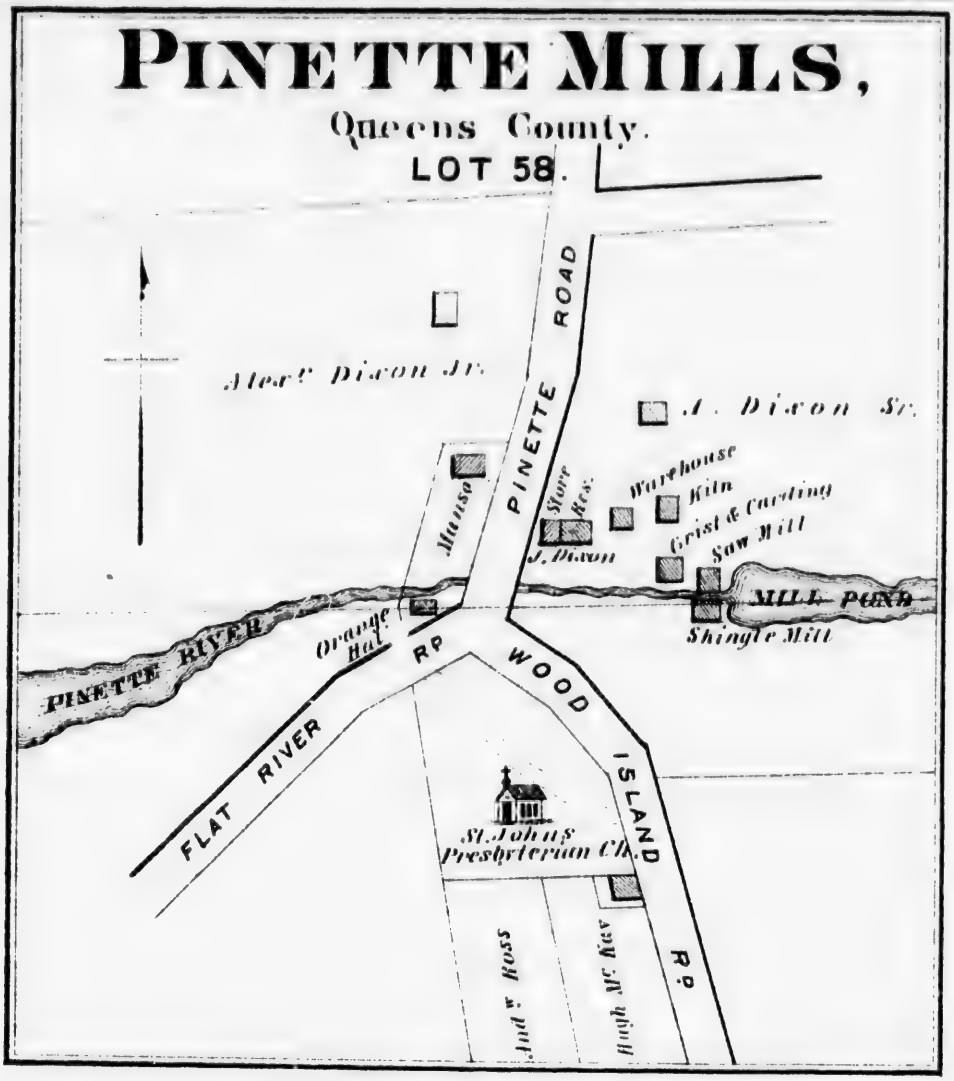



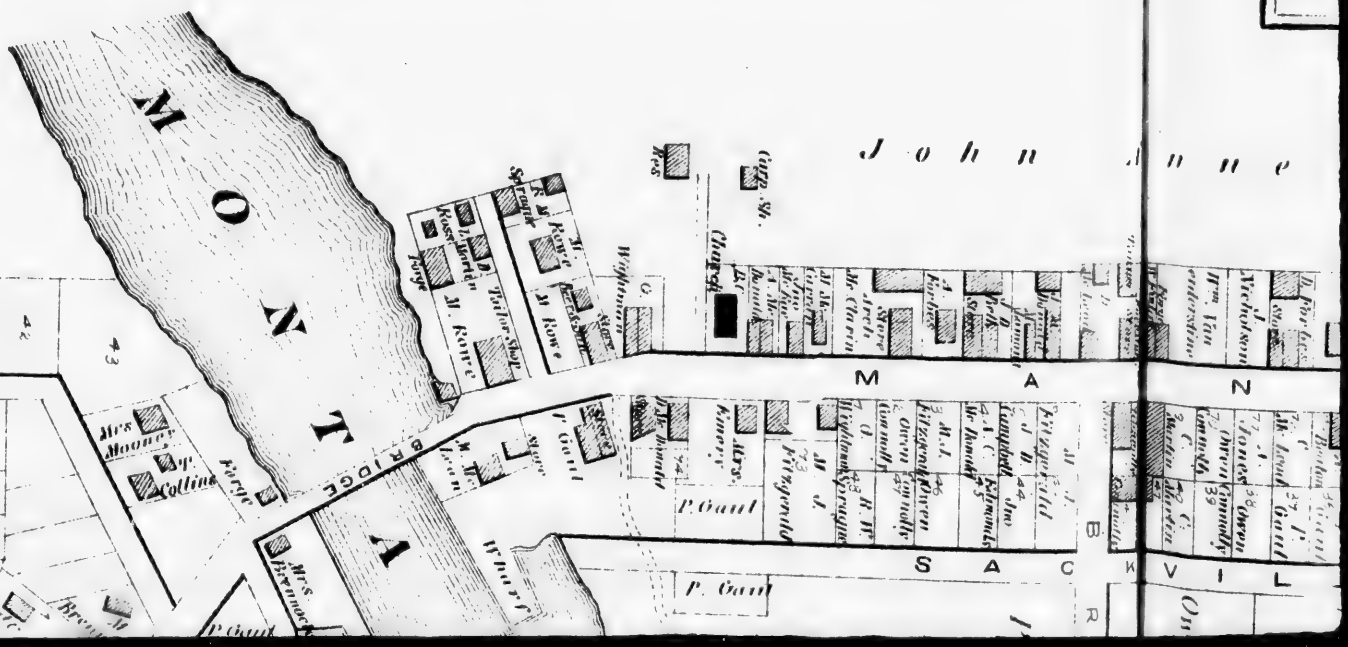

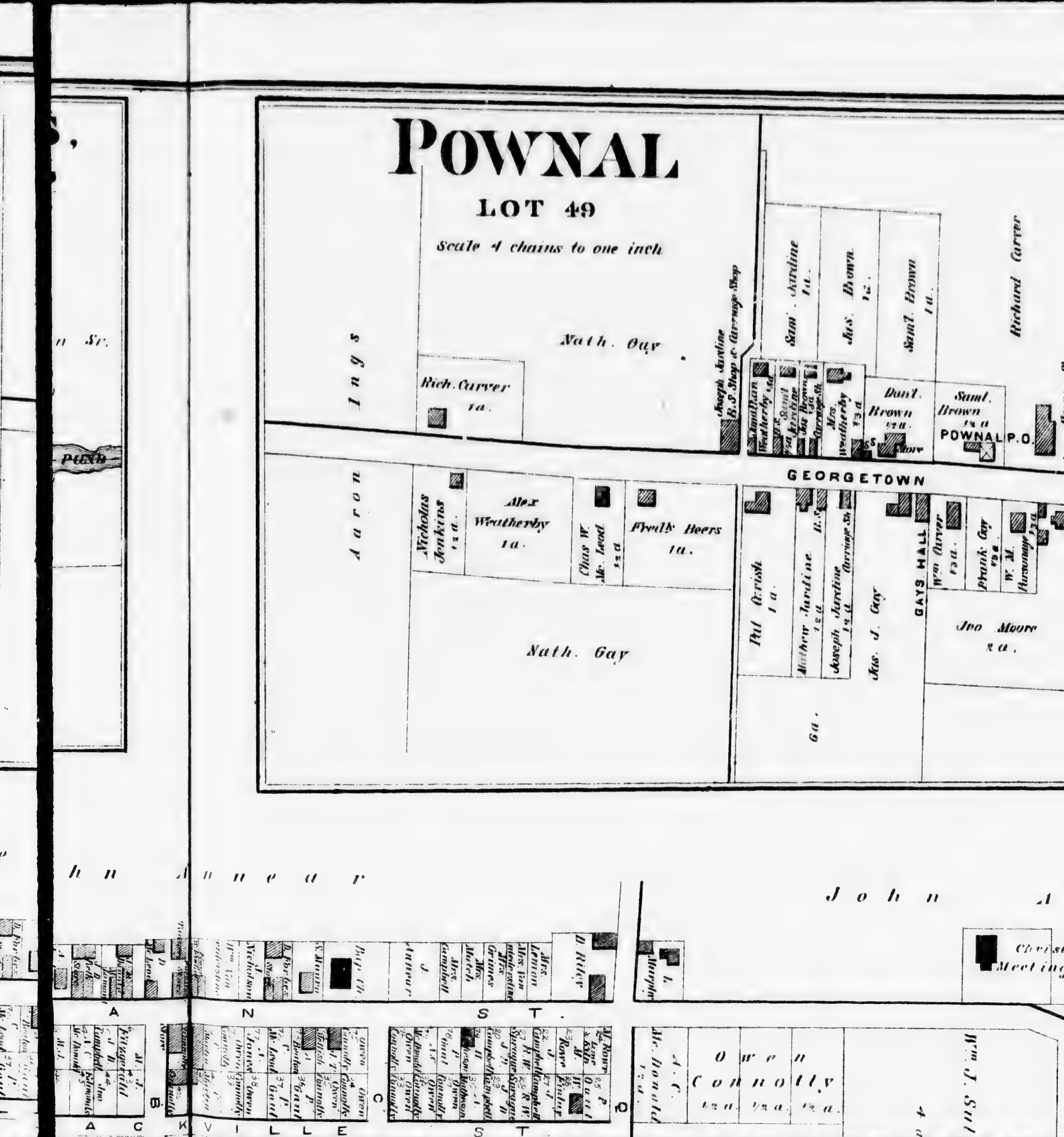

POWNAL
LOT 49
Scale 4 chains to one inch
Nath. Gay
Rich. Carver 1a.
Aaron Ings
Joseph Jardine B.S. Shop & Carriage Shop
Jonathan Weatherby
Saml. Jardine
Jas. Brown
Mrs. Weatherby
Saml. Jardine 1a.
Jas. Brown 1/2.
Saml. Brown 1a.
Richard Carver
Danl. Brown 1/2 a.
Saml. Brown 1/2 a
Store
POWNAL P.O.
GEORGETOWN
Nicholas Jenkins 1/2 a.
Alex Weatherby 1a.
Chas W. Mc Leod 1/2 a.
Fredk Beers 1a.
Pat Orrish 1a.
Mathew Jardine 1/2 a.
Joseph Jardine 1/2 a.
Jas. J. Gay
GAYS HALL
Wm Carver 1/3 a.
Frank Gay 1/2 a.
W. M. Parsonage
Jno Moore 2a.
6a.
Nath. Gay
John Annear
POND
D. Riley
Mrs. Lemon
Mrs. Grimes
Mrs. Campbell
J. Annear
Bap. Ch.
J. Nicholson
Christian Meeting
A N N ST.
B A C K V I L L E ST
Owen Connolly 1/2 a. 1/2 a. 1/2 a.
Mc Donald
Wm J. Sull

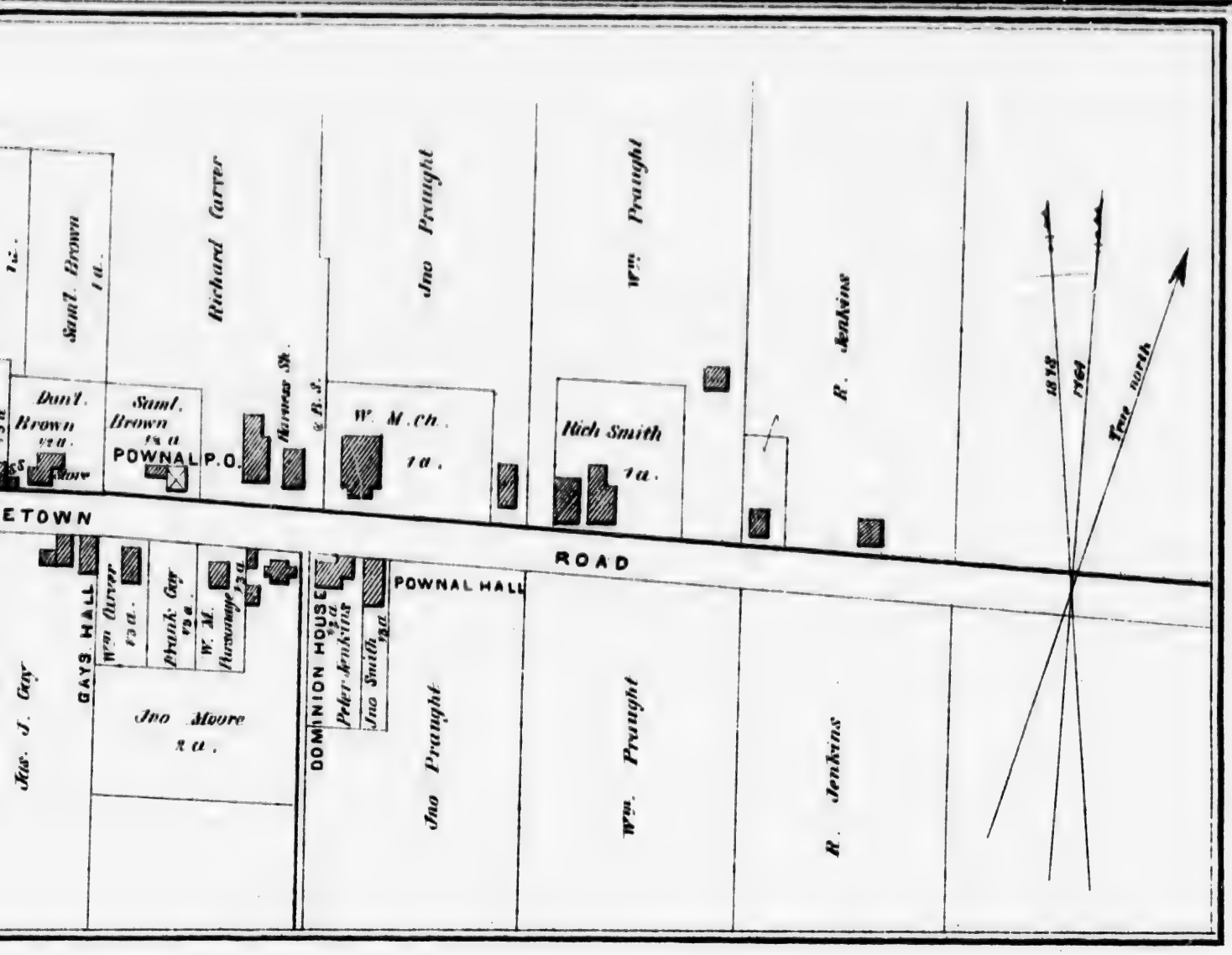
Richard Carver
Jno Praught
Wm Praught
R. Jenkins
Saml. Brown 1a.
Dan'l. Brown 1 a.
Saml. Brown 1 & a
POWNAL P.O.
Harvey St.
& B.S.
W. M. Ch. 1a.
Rich Smith 1a.
1848
1864
True north
ETOWN
ROAD
Jas. J. Gay
GAYS HALL
Wm Carver 1 a.
Frank Gay 1 a.
W. M. Parsonage 1 a.
Jno Moore 2 a.
DOMINION HOUSE
Peter Jenkins
Jno Smith 1a.
POWNAL HALL
Jno Praught
Wm. Praught
R. Jenkins

o h n A n n e a r
Christian Meeting House
Wm J. Sn
4 a
4 1/2 a.
P. G
O
3 1/2 a

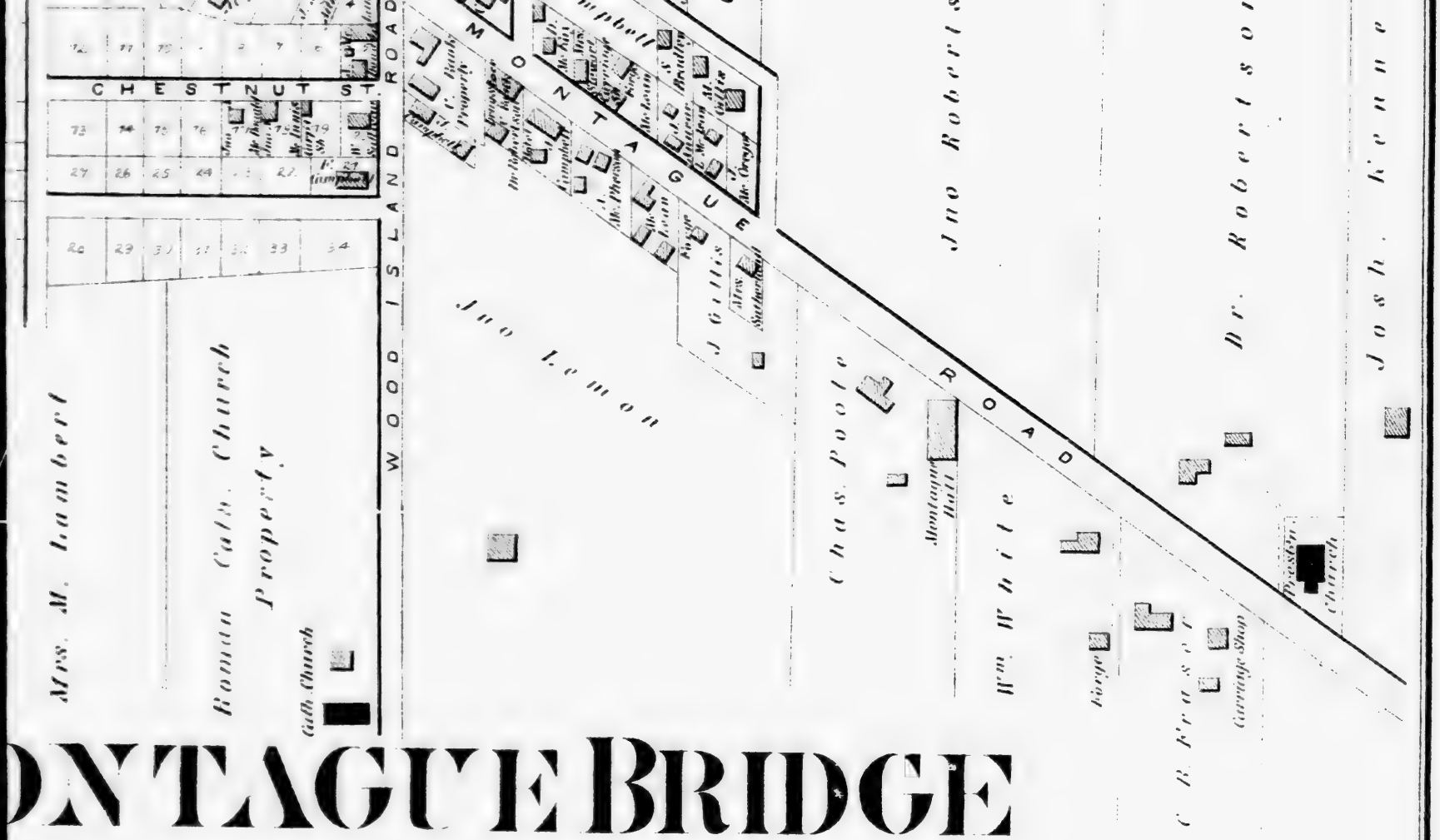

ONTAGUE BRIDGE

LOTS 59 & 52 KINGS CO.

Scale four chains to one Inch

TAGUE RIVER
CHESTNUT ST
SLAND ROAD
BRIDGE
Mrs Moore
Collins
P. Gaul
Wharf
Mrs Brennan
P. Gaul
D. Johnson
A. Flynn
Forge
Lumber
Church
Wharf
Wm White
Wm White
Wm White
C. Poole
Property
Campbell
L. Murphy
S. Deane
Landing
J. Bacus
C. Poole
Shop Yard
Wharf
P. Gaul
3 a.
P. Gaul
6 a.
P. Gaul
Owen Connolly
Connolly Murphy
Jno Robertson
Robertson
Kennedy
P. Gaul
M A
S A C
B R O O K
K V I L L
P A T R I
S T.
S P R I N

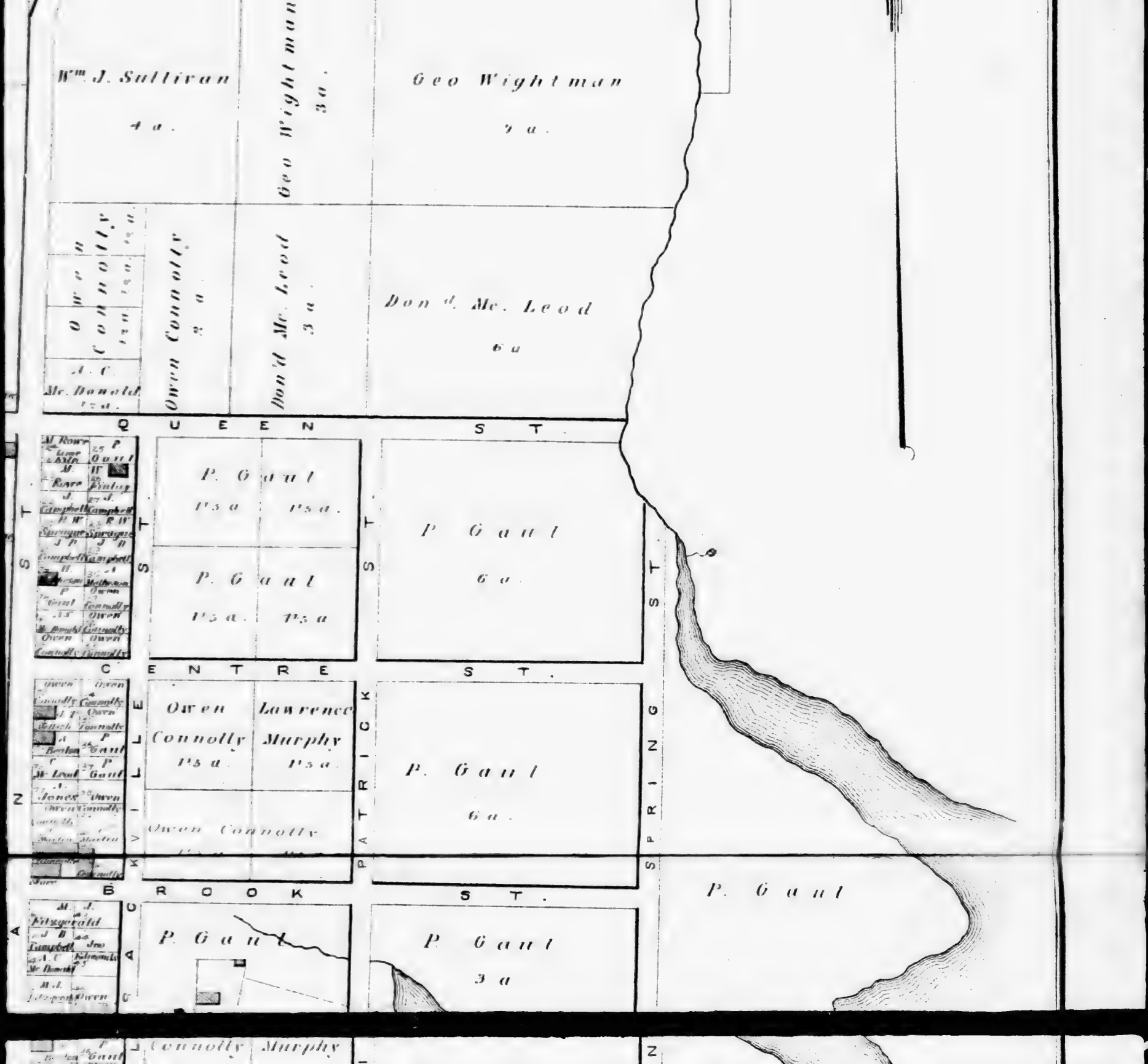
Wm. J. Sullivan
4 a.
Geo Wightman
3 a.
Geo Wightman
9 a.
Owen Connolly
Owen Connolly
2 a.
Don'd Mc. Leod
3 a.
Don'd Mc. Leod
6 a
A. C.
Mc. Donald
Q U E E N S T.
P. Gaul
P. Gaul
P. Gaul
6 a
C E N T R E S T.
Owen Connolly
Lawrence Murphy
P. Gaul
6 a.
Owen Connolly
B R O O K S T.
P. Gaul
P. Gaul
P. Gaul
3 a
Connolly
Murphy
S T
S T
S T
S T
S P R I N G
P A T R I C K
L I L L E
C A N A D A

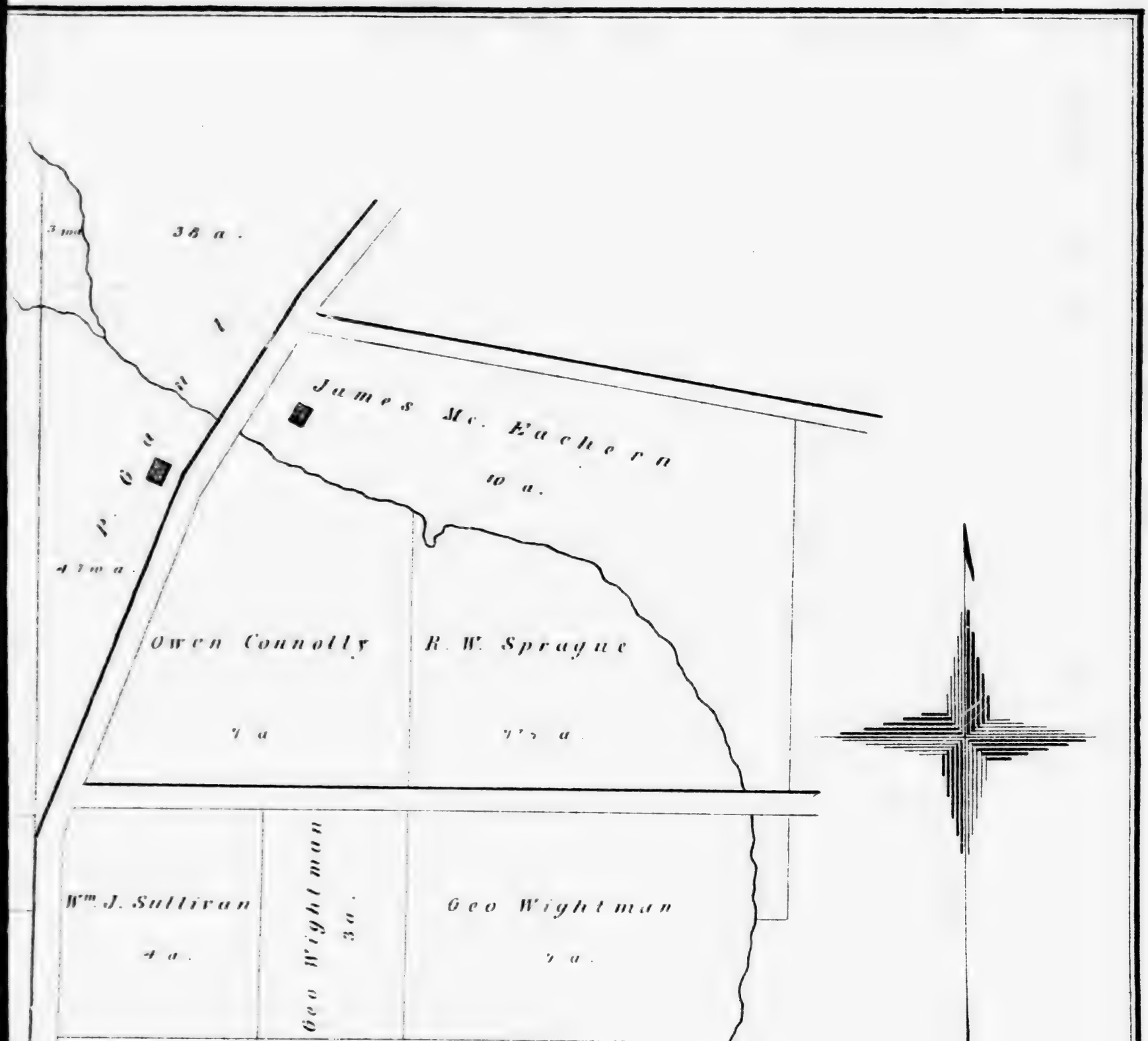
3 ma
38 a.
James Mc. Eachern
10 a.
Owen Connolly
7 a
R. W. Sprague
7½ a.
Wm. J. Sullivan
4 a.
Geo Wightman
3 a.
Geo Wightman
7 a.

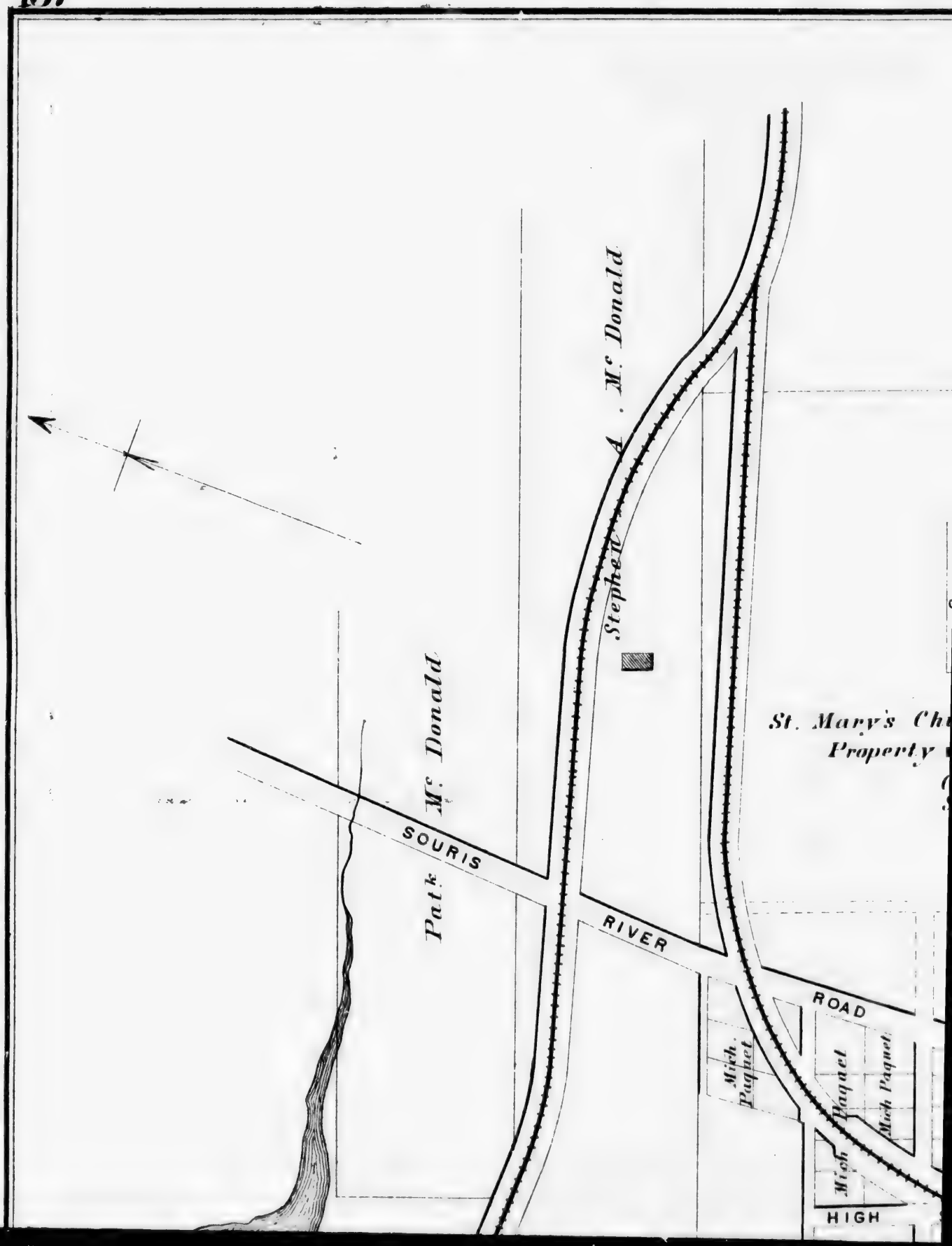
Pat.k Mc. Donald
Stephen A. Mc. Donald
SOURIS
RIVER
ROAD
St. Mary's Ch
Property
Mich. Paquet
Mich Paquet
Mich Paquet
HIGH

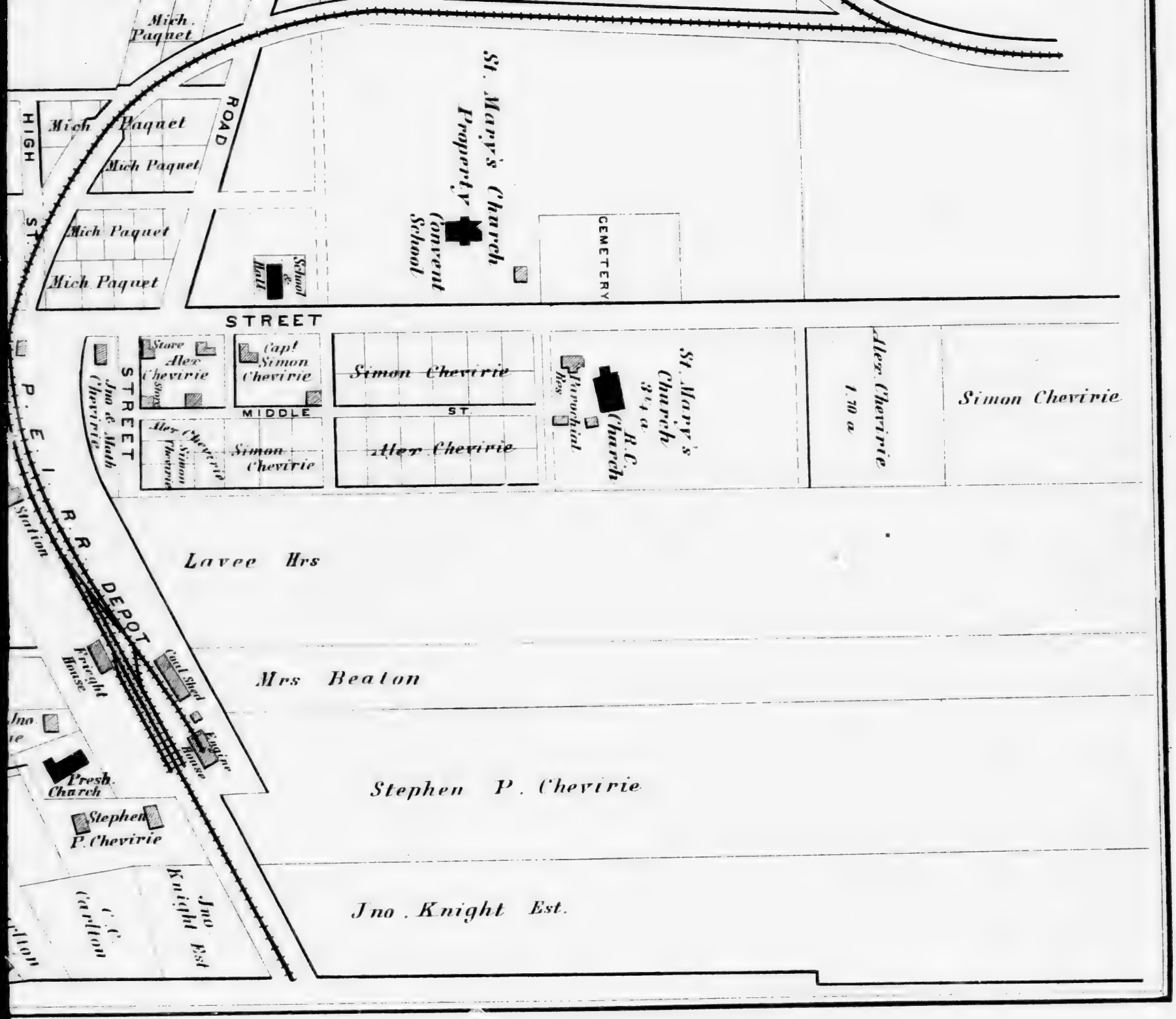
Mich. Paquet
HIGH
ROAD
Mich Paquet
Mich Paquet
Mich Paquet
Mich Paquet
Mich Paquet
ST.
School & Hall
St. Mary's Church Property
Convent
School
CEMETERY
STREET
Store
Alex Chevirie
Store
Capt Simon Chevirie
Simon Chevirie
Jno & Math Chevirie
STREET
MIDDLE
ST.
Alex Chevirie
Simon Chevirie
Simon Chevirie
Alex Chevirie
Parochial Res
St. Mary's Church 3¼ a.
R.C. Church
Alex. Chevirie 1.30 a
Simon Chevirie
P. E. I. R. R.
Station
Lavee Hrs
DEPOT
Freight House
Coal Shed
Engine House
Mrs Beaton
Jno
Presb. Church
Stephen P. Chevirie
Stephen P. Chevirie
Jno Knight Est
C. C. Carlton
Jno. Knight Est.

ALMA ST.
DOMINION ST.
THERESSA ST.
HIGH ST.
LONGWORTH ST.
PROSPECT ST.
PRINCE ST.
UNION ST.
CHURCH ST.
PERTH ST.
BLOOMSBURY
PRINCE EDWARD
EAST STREET
EAST
Jas. Mc Laughlin
Benj. Rogers & Harry Hale
Jno. F. Campion
C. C. Carleton
Jno. Knight Est.
Mrs Beaton
Court House
Henry Coombs
Jno. Kickham
Jno. F. Robertson
Dominion Ho.
Carriedash
Lincoln House
Dr. McIntyre
Jas. McFarlane
Jas. McLaughlin
Jas. McFarlane
Wm. Rogers
Geo. Vessey
Dr. Beer
Mich. Mooney
Knight Est.
Chas. Anderson
Wm. Leun
Capt. Parson
Wm. Boyle
Hughes
Henry McLeod
Jno. McLeod
Frances Hazzard
Jno. Knight Est.
Jas. McLaughlin
Jas. McEachern
J. W. Parsons
J. B. Gay
Henry McLeod
Jno. F. Robertson
Morrison J. McLaughlin
Gabriel

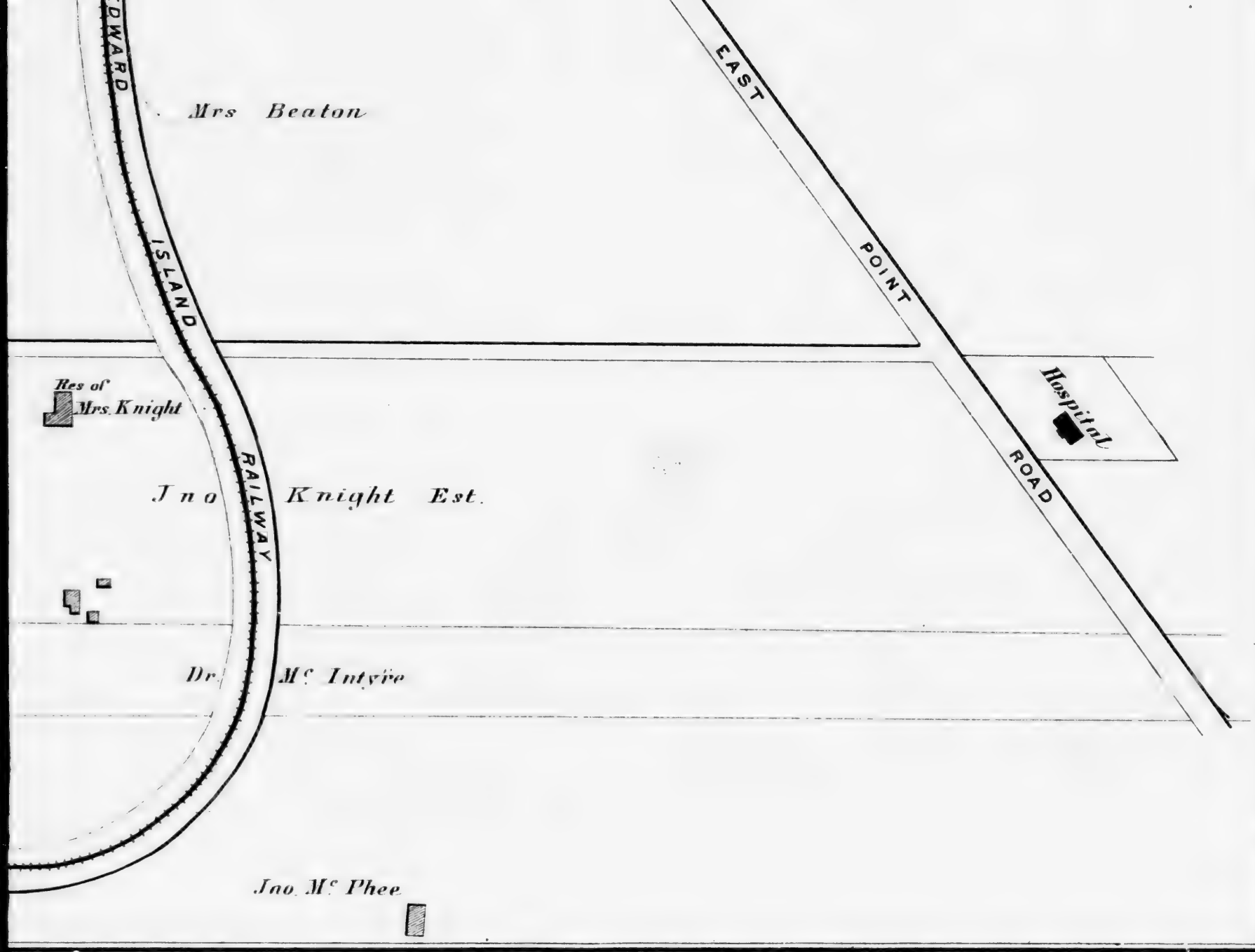
EAST POINT ROAD
ISLAND RAILWAY
Mrs Beaton
Res of Mrs. Knight
Jno Knight Est.
Hospital
Dr. Mc Intyre
Jno. Mc Phee

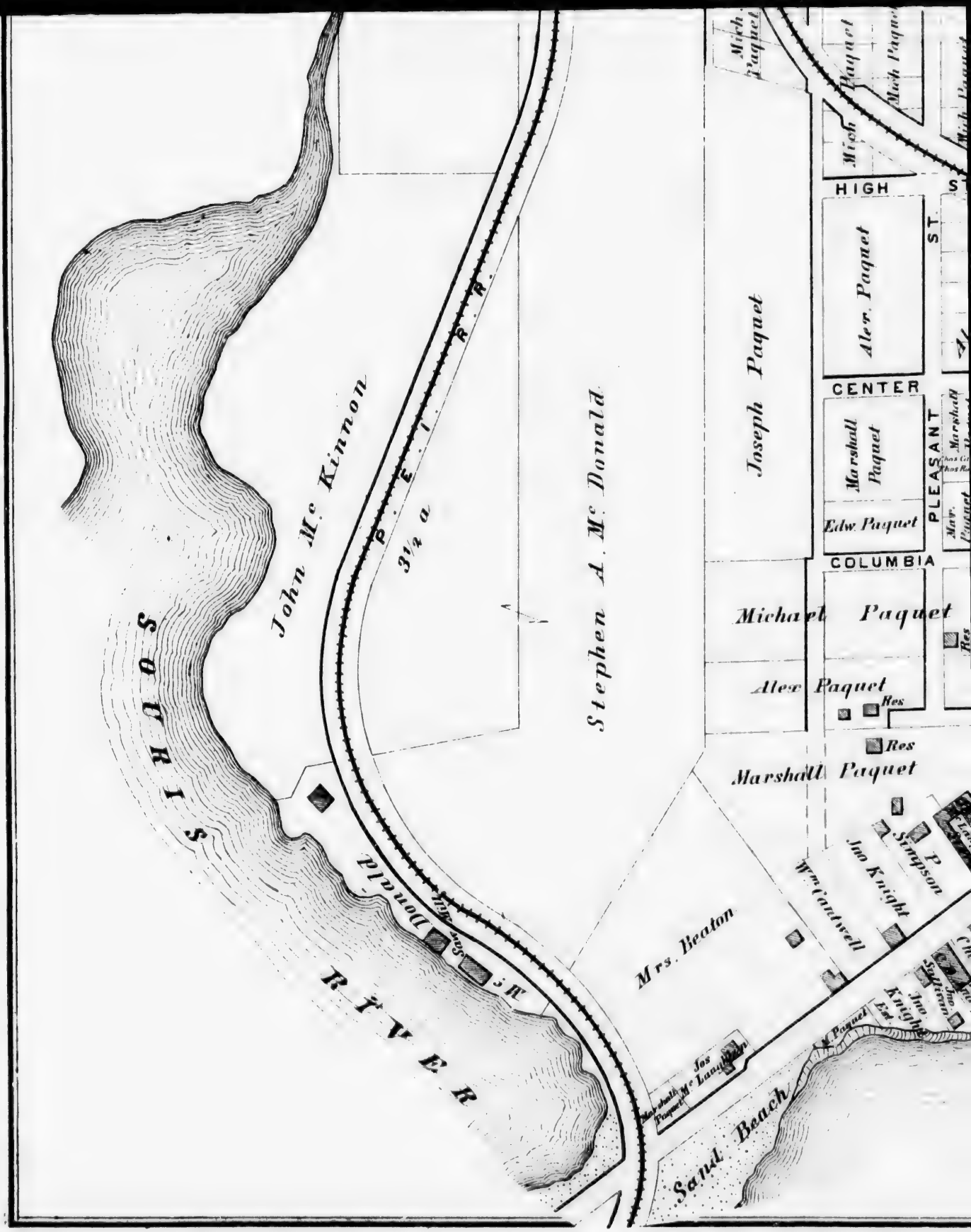
Mich. Paquet
Mich. Paquet
Mich. Paquet
Mich. Paquet
HIGH
ST.
Alex. Paquet
CENTER
Joseph Paquet
Marshall Paquet
Edw. Paquet
PLEASANT
COLUMBIA
Michael Paquet
Alex Paquet
Res
Res
Marshall Paquet
John Mc Kinnon
P. E. I. R. R.
3½ a.
Stephen A. Mc Donald
SOUR IS
RIVER
Mrs. Beaton
Wm Cardwell
Jno Knight
P. Simpson
Sand Beach

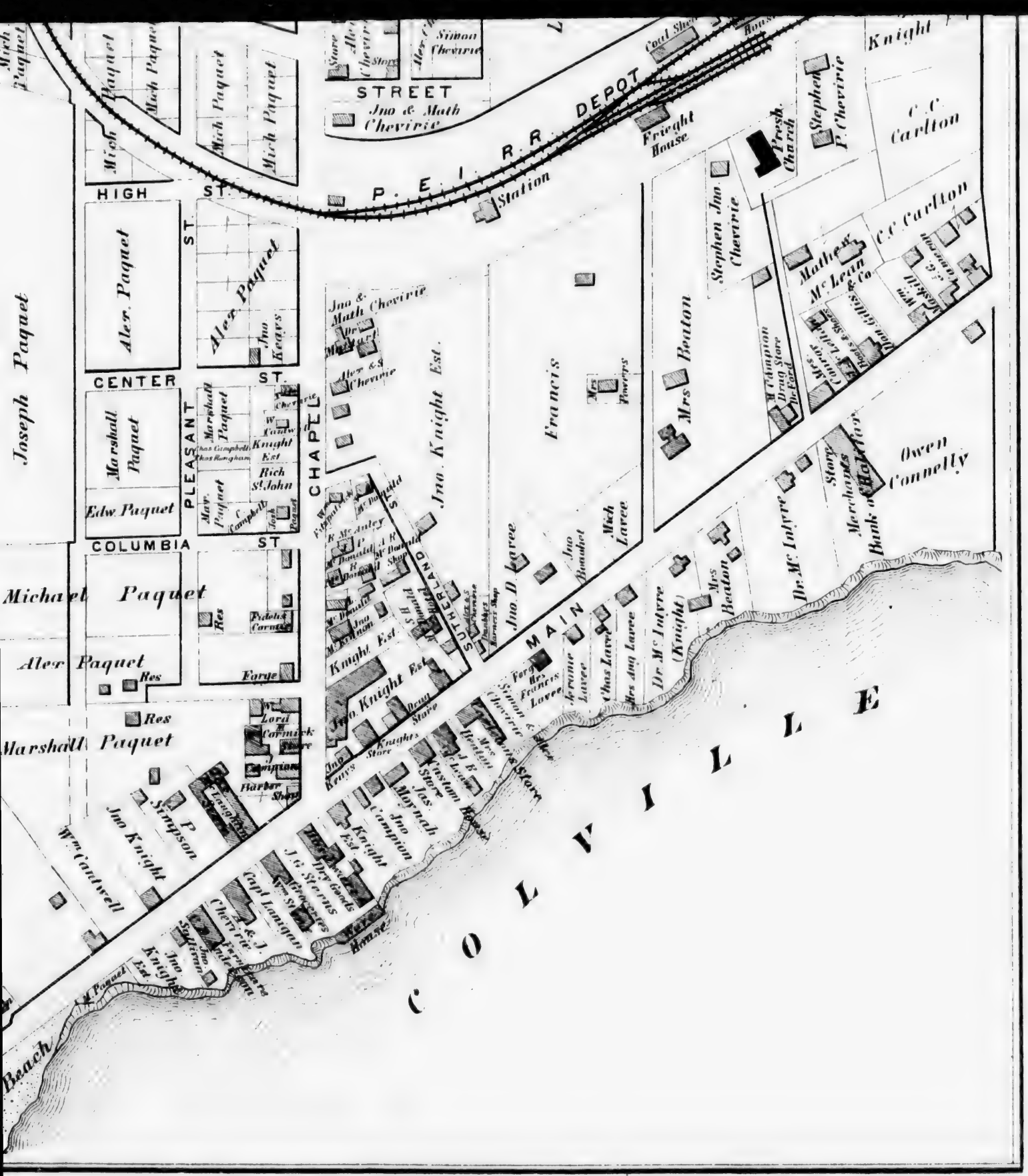
P. E. I. R. R. DEPOT
Station
Freight House
Coal Shed
Presb. Church
Stephen P. Chevrie
C. C. Carlton
Knight
Stephen Jno. Chevrie
Mathew McLean & Co.
Mrs Beaton
Francis
Jno. Knight Est.
Jno & Math Chevrie
Alex & S Chevrie
Jno Knight Est.
Jno D. Lavee
Jno Boudet
Mich Lavee
Owen Connelly
Merchants Bank
Dr. McIntyre
Dr. McIntyre (Knight)
Mrs Beaton
Mrs Aug Lavee
Chas Lavee
Jerome Lavee
Mrs Francis Lavee
Simon & Alex Chevrie
Jas. Moynah
Jno Campion
Jno Knight Est.
Jno Knight
Jno P. Simpson
Wm Cardwell
Capt Lanigan
Jno Knight Est
Joseph Paquet
Michael Paquet
Alex Paquet
Marshall Paquet
Edw Paquet
Alex Paquet
Jno Keays
Marshall Paquet
Rich St John
Knight Est
Jno Knight Est
Forge
Barber Shop
Drug Store
Knights Store
Jno Keays
Lord & Cormick
Res
Res
Res
HIGH ST.
CENTER ST.
COLUMBIA ST
PLEASANT ST.
CHAPEL
SOUTHERLAND
MAIN
STREET
Jno & Math Chevrie
Simon Chevrie
Mich Paquet
Mich Paquet
Mich Paquet
Mich Paquet
COLVILLE
Beach

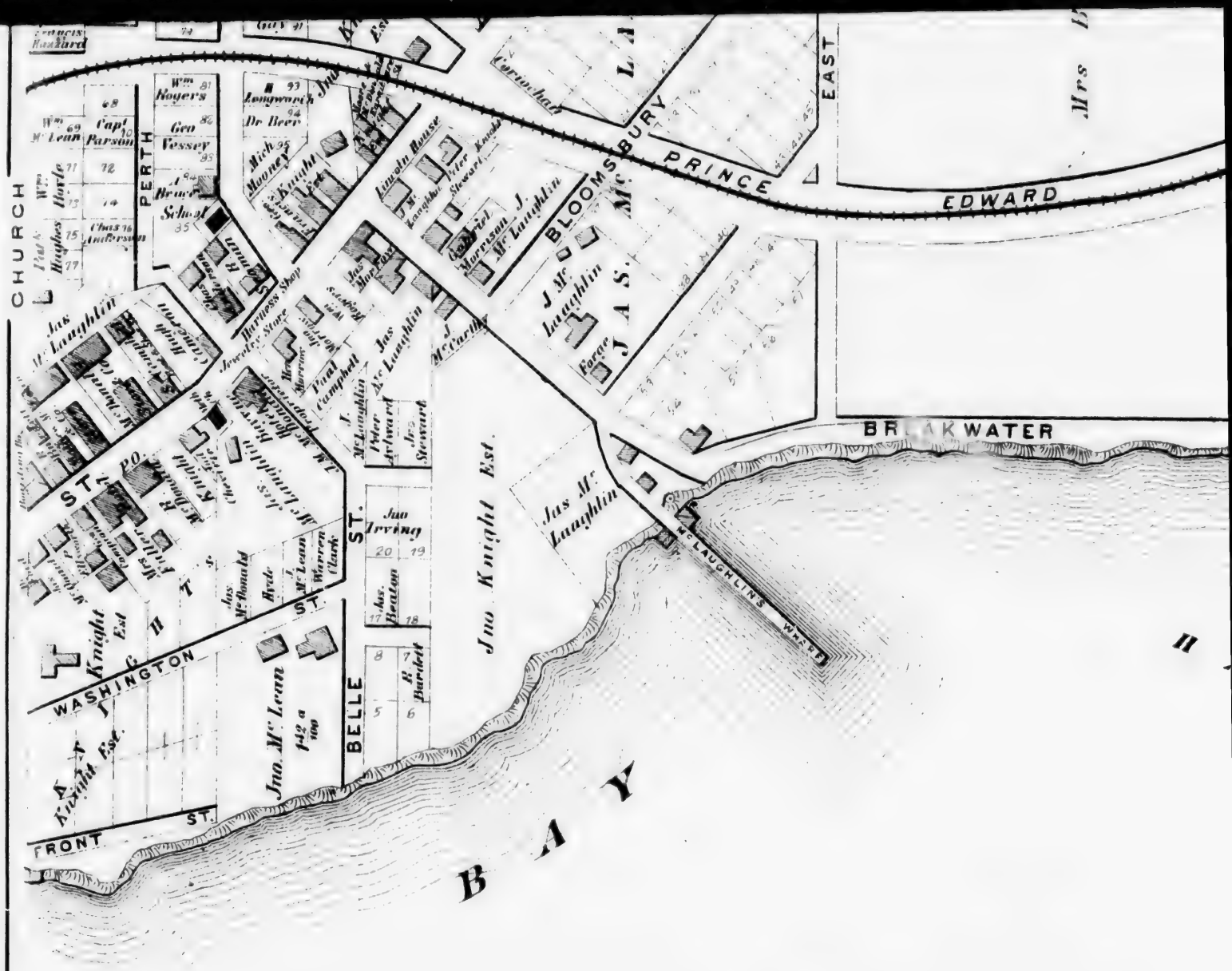

SOURIS EAST

LOT FORTY FIVE

Scale 4 chains to one Inch.

RAILWAY
ISLAND
DWARD
Res of
Mrs. Knight
WATER
STREET
SOURIS
HARBOUR
KNIGHTS WHARF
RAILWAY WHARF
McGregor
J. Hale
Bailey's
Lobster Factory
SOURIS BREAKWATER

T

RES. & STORE PROPERTY OF WM SANDERSON, GEORGETOWN, P. E. I.

RESIDENCE, STORE, SHIPYARD & MILLS, PROPERTY OF MC LURE BROS. MURRAY RIVER, LOT 63, P. E. I.



"WOODBINE COTTAGE" RES. OF DR. KAYE, GEORGETOWN, P. E. I.

FARM RESIDENCE OF DUNCAN MUNN ESQ. LITTLE SANDS, LOT 64, P. E. I.

ST. JOHN THE BAPTIST CHURCH, MISCOUCHE, LOT 17, P. E. I.
N. C. A. BOUNDREAULT, P. P.

"MELROSE" FARM RES. OF JOHN MC DONALD ESQ. NEW PERTH, LOT 52, P. E. I.

MAP
OF THE
PROVINCE OF
MANITOBA

Published under the Authority
OF
THE HON. DAVID LAIRD,
MINISTER OF THE INTERIOR.

A. S. Dennis

SURVEYOR GENERAL.

Dominion Lands Branch,
DEPARTMENT OF THE INTERIOR:
J. JOHNSTON, Chief Draftsman.

NOTE:- The Surveys exhibited on this Map were commenced in the Summer of 1871. The extent of Land laid out for Settlement to the present time, comprises an Area (approximately) of 9,695,156 Acres.

REFERENCES:

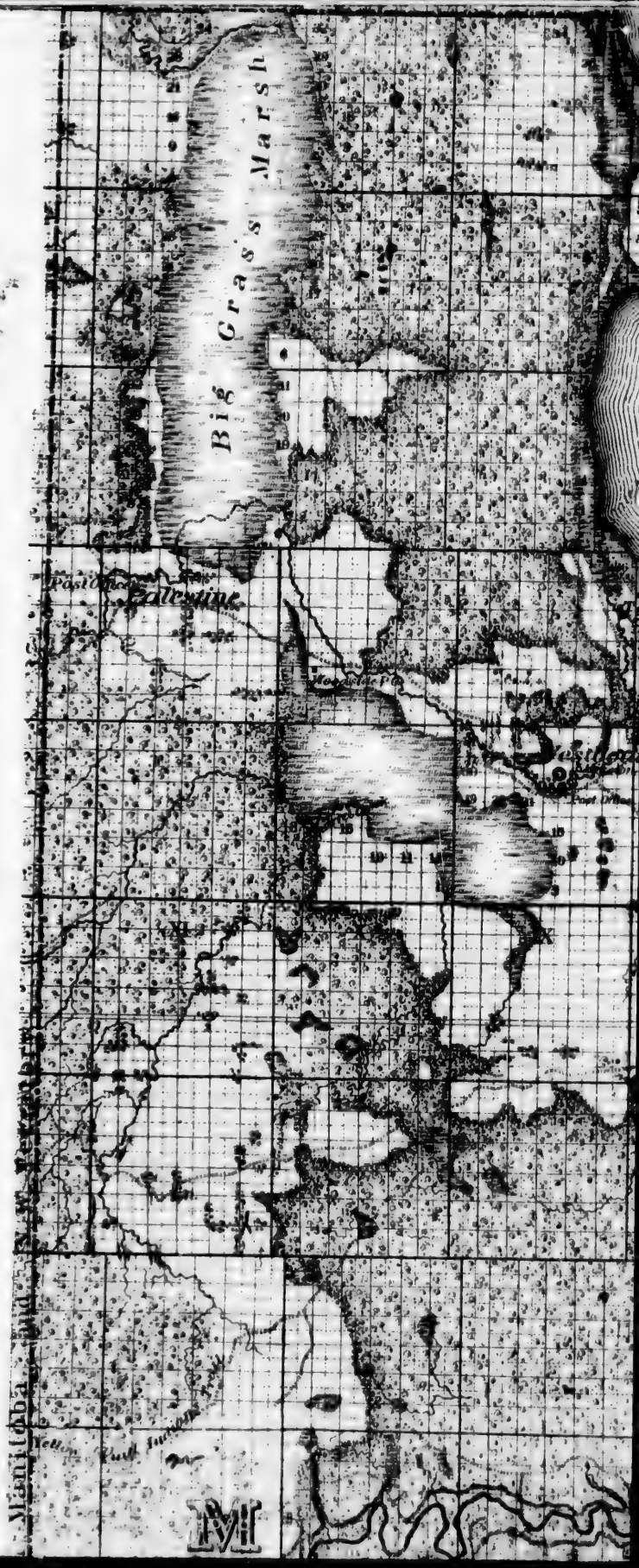

LAKE
MANITOBA
Oak Point
St Laurent
Portage la Prairie
High Bluff
POPLAR POINT
Poplar Point
PORTAGE LA PRAIRIE
Third Correction Line
VIII
VII
VI
IV
III

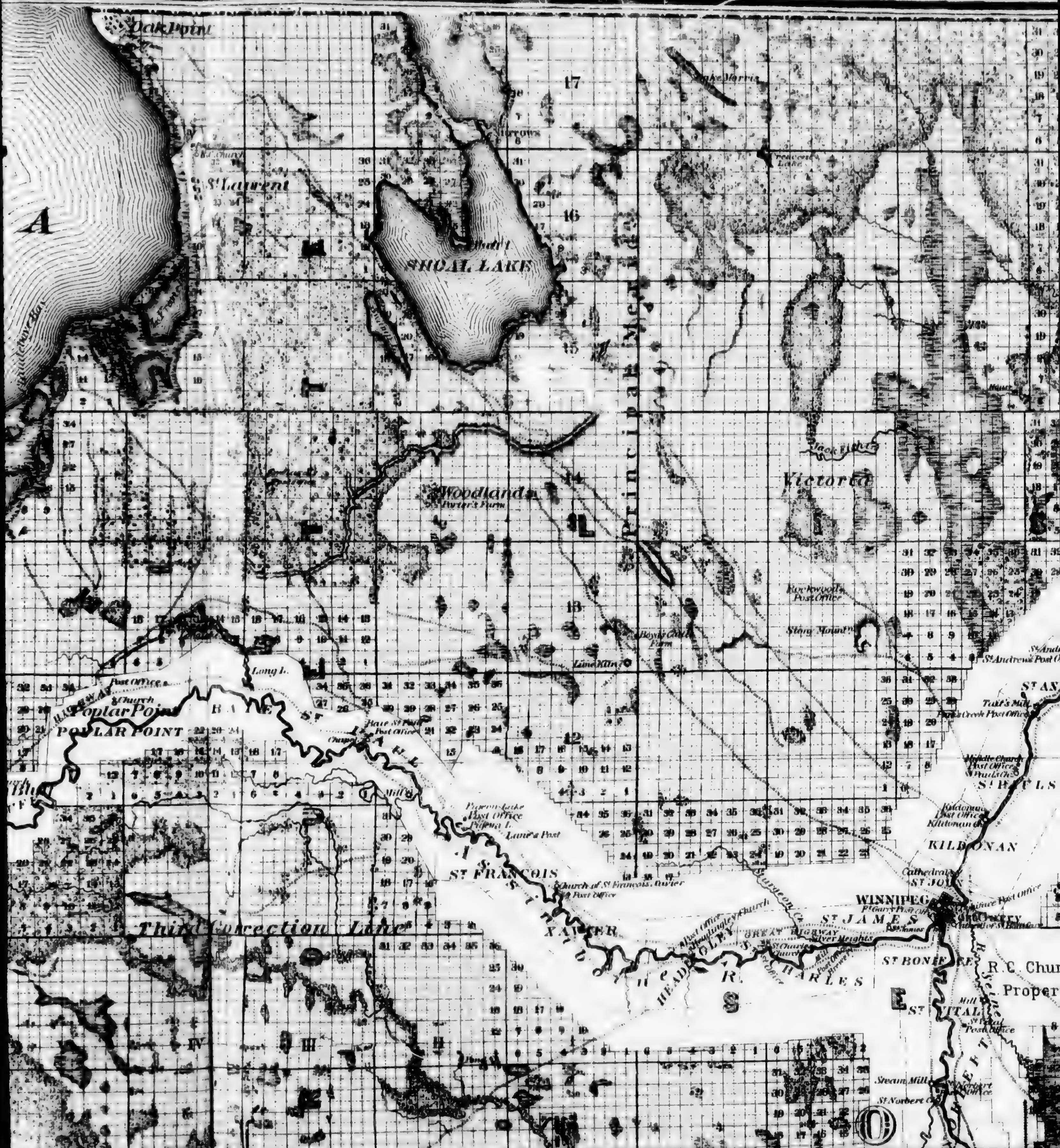

Oak Point
St Laurent
A
SHOAL LAKE
17
16
15
14
13
12
Principal Meridian
Woodlands
Porter's Farm
Victoria
Rockwoods Post Office
Stony Mountain
Lime Kiln
Long L.
Poplar Point
POPLAR POINT
Post Office
Baie St Paul
Pigeon Lake Post Office
Lane's Post
ST FRANCOIS
XAVIER
Church of St. Francois Xavier
Third Correction Line
HEADINGLEY
ST JAMES
ST CHARLES
WINNIPEG
ST JOHN
ST BONIFACE
ST VITAL
KILDONAN
St Andrews Post Office
Tait's Mill
Middle Church Post Office
Kildonan Post Office
Cathedral
R.C. Church Property
Steam Mill
St Norbert

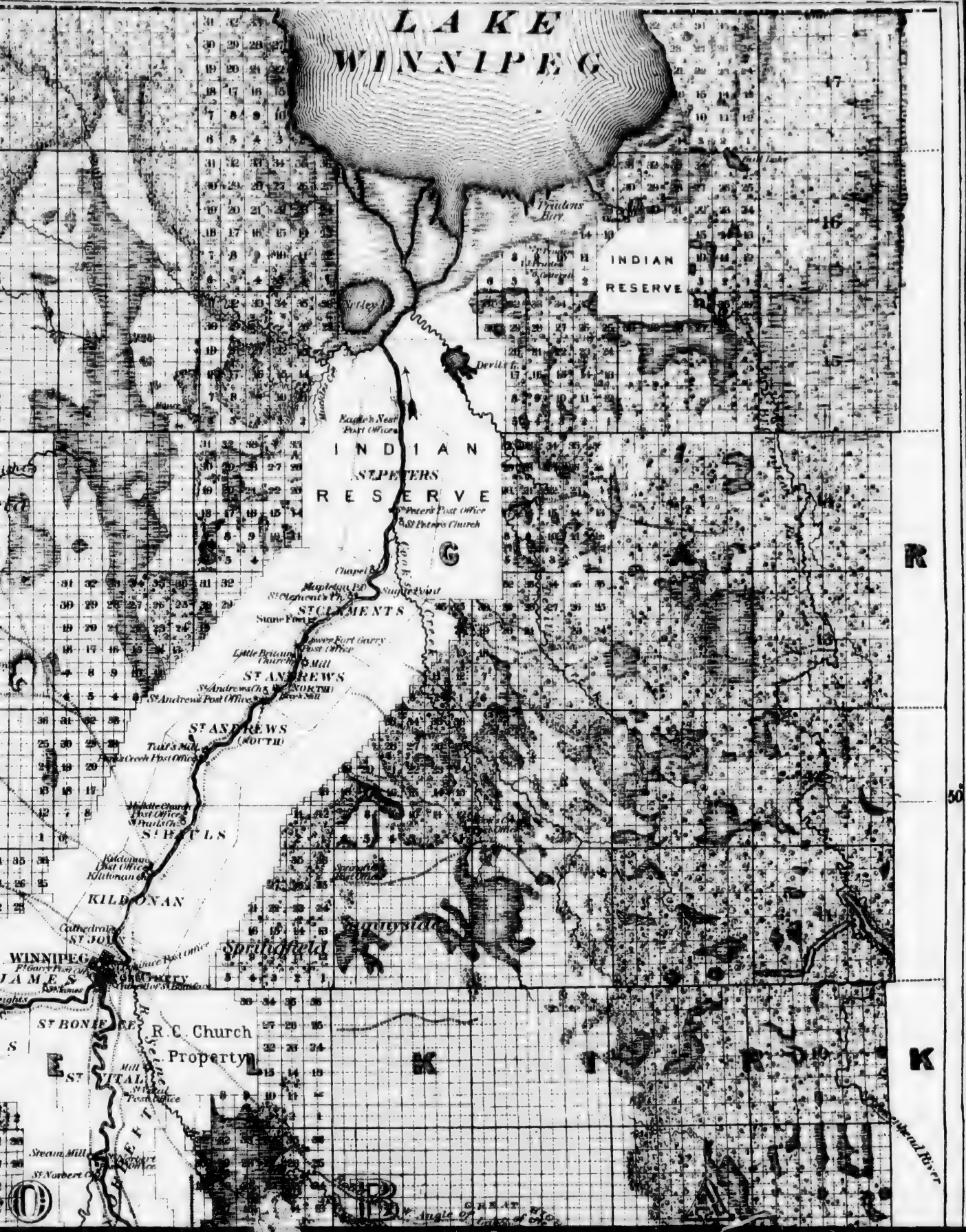
LAKE WINNIPEG
INDIAN RESERVE
INDIAN ST PETERS RESERVE
ST CLEMENTS
ST ANDREWS
ST ANDREWS (SOUTH)
ST PAULS
KILDONAN
Springfield
WINNIPEG
ST BONIFACE
R.C. Church Property
ST VITAL
Angle of Great Lake
Red River
16
15
14
13
50

to the present time, comprises an Area

(approximately) of 9,695,156 Acres.

REFERENCES:

Woodland

Swamp or Muskeg

Prairie and Meadowland

Half Breed Lands

Menonite D°

Land Districts N°1 N°2 N°3

Land Offices

Range Numbers I. II. III. IV. V.

Township D° 1. 2. 3. 4. 5.

Section D° 1. 2. 3. 4. 5. 6. 7. 8. 9.

TOWNSHIP DIAGRAM

shewing the manner of

NUMBERING THE SECTIONS.

31	32	33	34	35	36
30	29	28	27	26	25
19	20	21	22	23	24
18	17	16	15	14	13
7	8	9	10	11	12
6	5	4	3	2	1

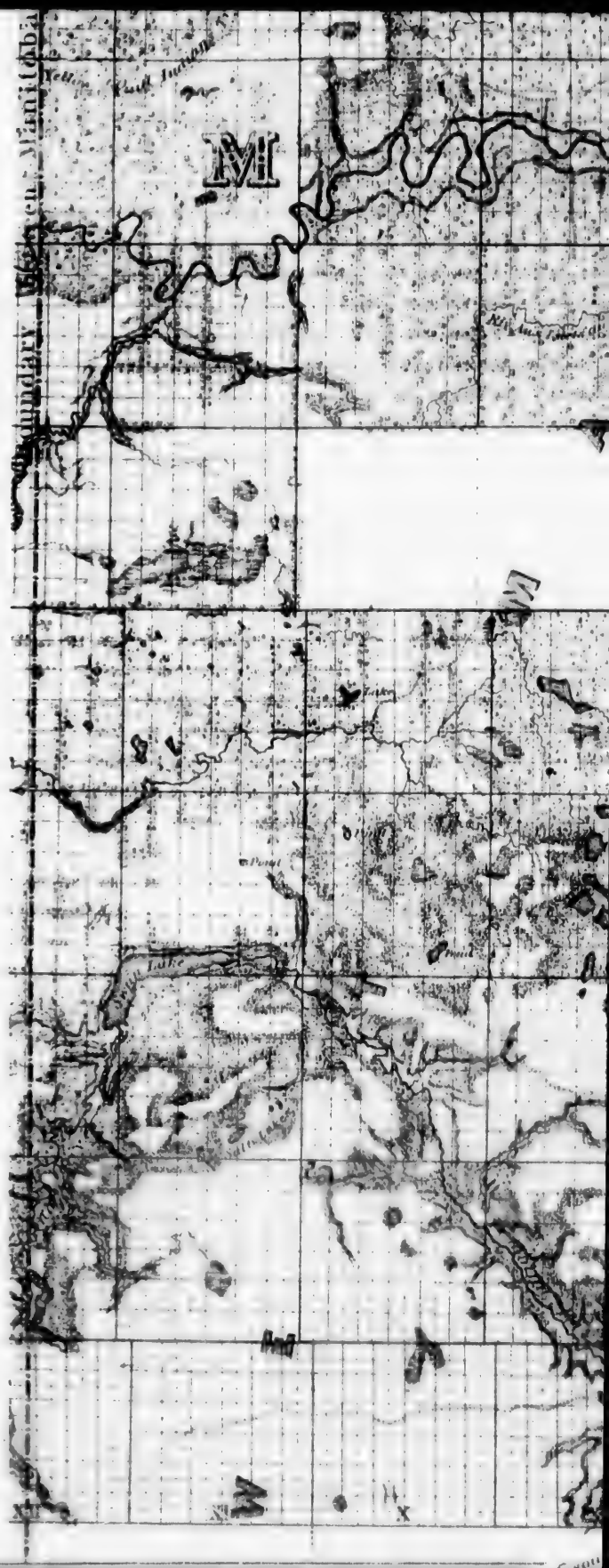


INDIAN
RESERVE
Third Base Line
Second Correction Line
Second Base Line
First Correction Line
Road to the Missouri River
Pembina River

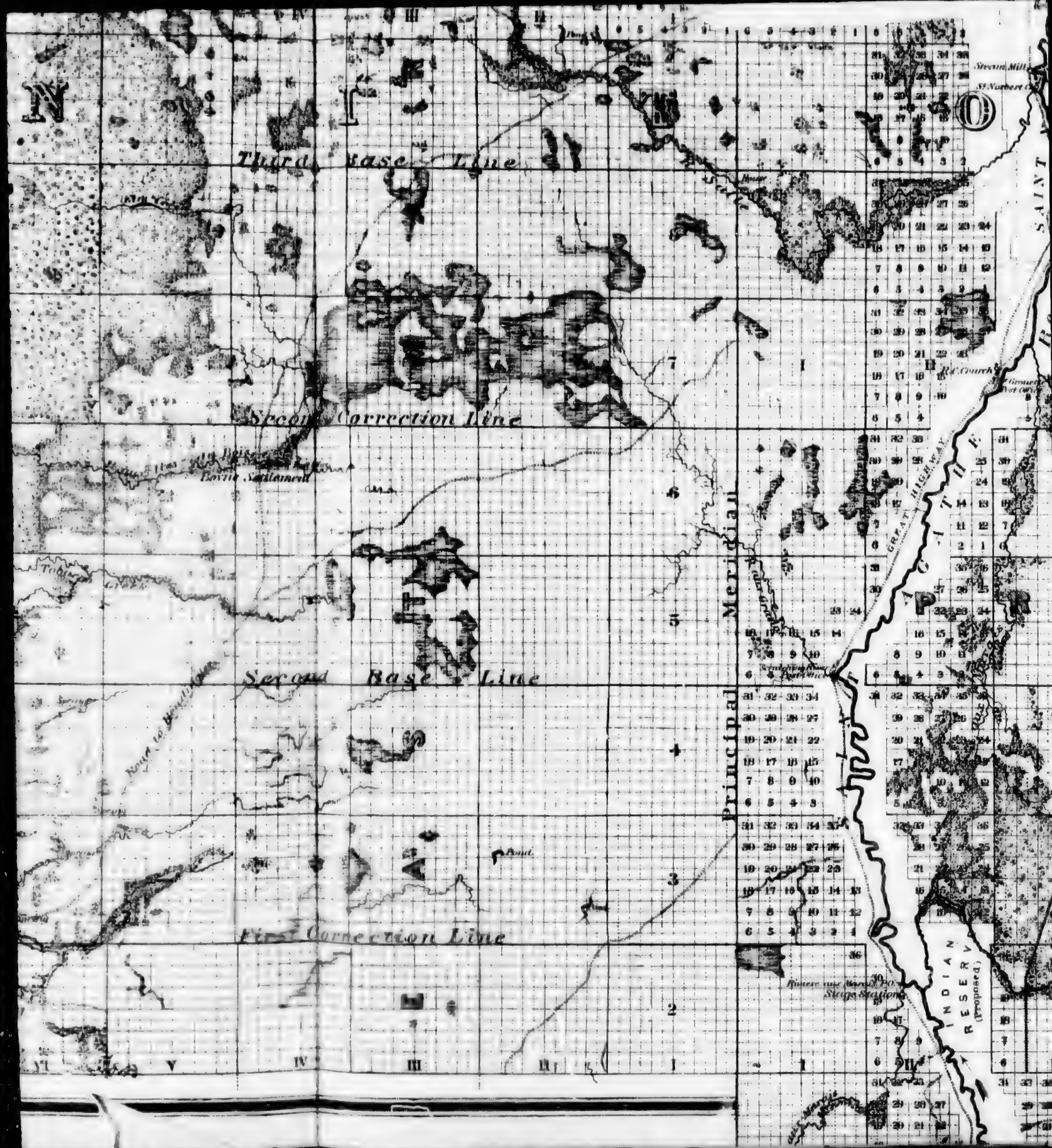
Third Base Line
Second Correction Line
Second Base Line
First Correction Line
Principal Meridian
Prairie Settlement
Stream Mill
St Norbert
Red Church
Grand Prairie
Pond
Stage Stations
GREAT HIGHWAY
INDIAN RESERVA
(Proposed)
SAINT
N
S

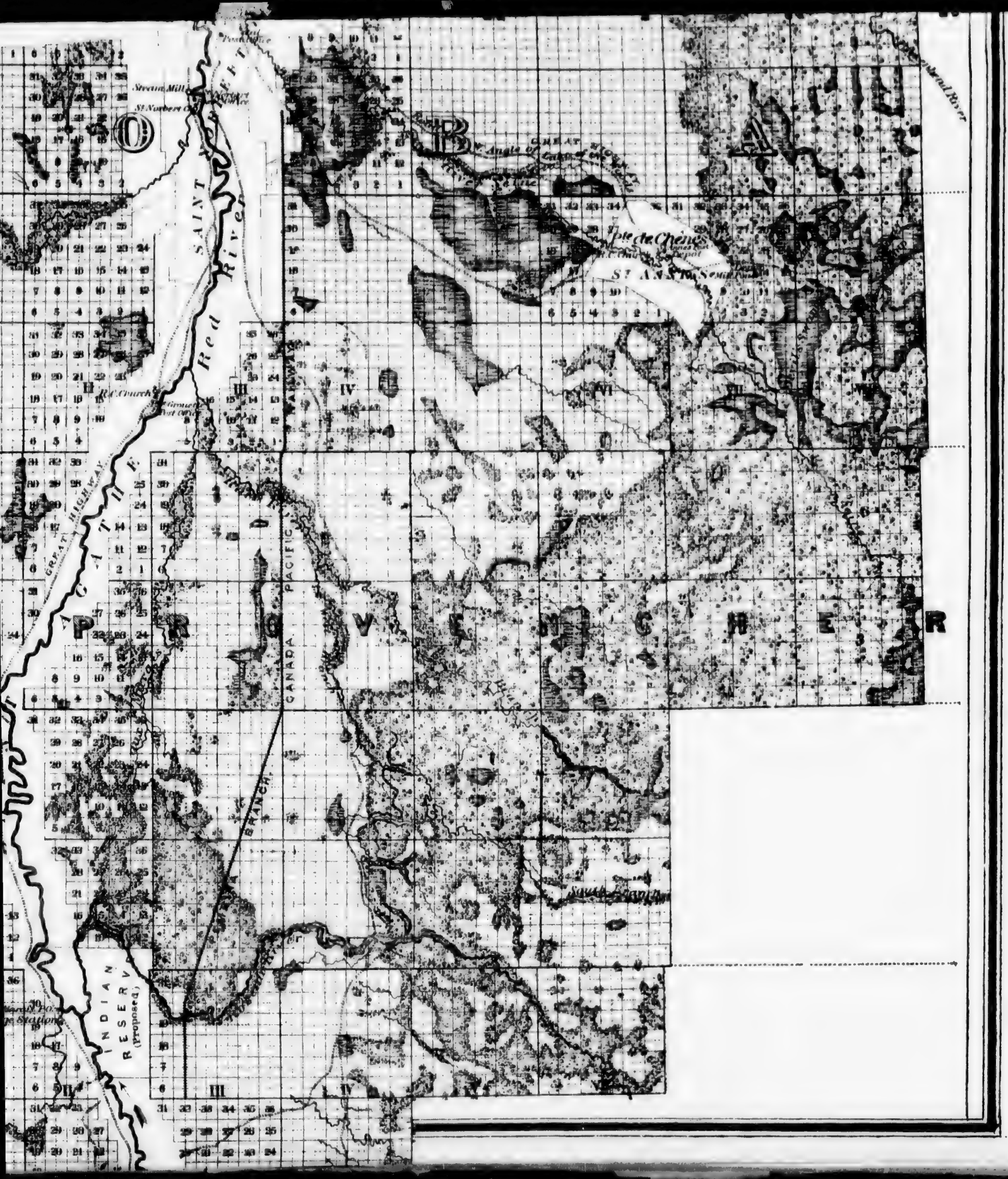
SAINT
Red River
GREAT
NORTHERN
CANADA
PACIFIC
BRANCH
INDIAN
RESERVE
(Proposed)
Stream Mill
St Norbert
Red Church
Angle of
Great Lake
Pointe des Chênes
St Anne's
Sandy Bay
Red River

BREMNER BROTHERS,

Printers & Bookbinders.

14 Queen Street

CHARLOTTETOWN, P. E. ISLAND.



IMAGE EVALUATION
TEST TARGET (MT-3)



Photographic
Sciences
Corporation

23 WEST MAIN STREET
WEBSTER, N.Y. 14580
(716) 872-4503

PATRON'S DIRECTORY

OF THE

Province of Prince Edward Island.

GIVING NAMES OF THE PRINCIPAL PROFESSIONAL AND BUSINESS MEN IN THE CITY, TOWNS, AND VILLAGES, A DESCRIPTION OF THEIR BUSINESS, AND OF THE PRINCIPAL PRODUCERS OF EACH LOT WHO PATRONISE THIS ATLAS.

CHARLOTTETOWN.

Name.	Locality.	Business.	P. O. Address.	Nativity.	Date of Settl.
Alley, George,	Charlottetown,	Judge Queen's County Court,	Ch'town	Canada,	
Anderson, Alex.,	" "	Professor Prince of Wales College,	"	Scotland,	
Allin, W. B.,	" "	Manf. Tinware & Gas & Steam Fittings	"	Canada,	
Allen, Sergt. John,	Brighton,	Keeper of the Almshouse,	"	Ireland,	1865
Auld, James M.,	Charlottetown,	Produce Dealer,	"	P. E. I.,	
Arthur, H. G.,	" "	Carpenter,	"	"	
Bagnall, John S., D. D. S.,	S. Side Queen Sq.	Surgeon Dentist,	"	"	1851
Bremner, W. H.,	Queen Street,	Firm of Bremner Bros., Stationers, Printers and Book Binders,	"	"	1841
Bryenton, Horace,	Charlottetown,	Carriage Builder,	"	Canada,	
Brown, S. H.,	" "		"	Scotland,	1845
Butcher, James M.,	" "	Contractor and Builder,	"	P. E. I.,	
Bridges, Robert,	" "	Pork Packer and Produce Dealer,	"	Canada,	
Brecken, John, M.D.	" "	Physician,	"	"	
Bowers, P. R.,	" "	Editor and Proprietor New Era,	"	Ireland,	
Bell, Francis,	" "	Manager Model Farm,	"	England,	1842
Brecken, J. R.,	" "	Cashier Bank of P. E. I.,	"	P. E. I.,	1853
Beer, Frank D., M.D	" "	Physician and Surgeon,	"	Canada,	1838
Bremner Bros.,	" "	Stationers, Printers & Book Binders,	"	P. E. I.,	
Beer, F. H.,	" "	Merchant,	"	"	
Ball, John,	" "	Clerk Legislative Council and Land Surveyor,	"	"	
Bailey, T. J.,	" "	Government Engineer,	"	Toronto,	1877
Butcher, Mark,	" "	Cabinet Manufacturer,	"	England,	1831
Bovyer, George,	" "	Joiner,	"	Canada,	
Bowie, E. E.,	" "	General Agent Jos. Hall's Manufacturing Co., Oshawa,	"	"	
Brown, Picton S.,	Long Street,	Horse Trainer,	"	"	1877
Bell, John,	Charlottetown,	Merchant Tailor,	"	P. E. I.,	
Brecken & Fitzgerald	" "	Barristers, &c.,	"		
Bruce Donald A.,	" "	Tailor and Cutter,	"	P. E. I.,	1851
Boreham, W. R.,	Richmond Street,	Boots and Shoes,	"	N. S.,	1875
Balderston, Wm. C.,	Charlottetown,	Farmer,	"	P. E. I.,	
Balderston, Benj.,	" "	Commission Merchant and Wholesale Flour Dealer,	"	"	1843
Beales, James,	Corner Great Geo. & Grafton Sts.,	Merchant Tailor,	"		
Clement, Dr. W.,	Charlottetown,	Surgeon Dentist,	"	U. S.,	1878
Callbeck, Hon. H. J.,	" "	Wool Merchant,	"	Canada,	
Clarke, W. W.,	Charlottetown,	Wholesale and Retail Groceries and Provisions,	Ch'town	Canada,	
Cuningham, G. C.,	" "		"	Scotland,	1871
Cairns, Charles,	" "	Dealer in Marble Tablets and Freestone Monuments,	"	Canada,	
Cook, G. H.,	" "	Photographer,	"	"	
Currie, Donald,	" "	Collector of Customs,	"	"	
Cotton, W. L.,	" "	Editor and Manager Daily Examiner	"	"	1848
Caven, John,	" "	Editor and Proprietor of the Herald	"	Scotland,	1869
Curtis, Owen,	" "	Surveyor of Crown Lands,	"	England,	1820
Cameron, M. A.,	" "	Insurance Agent and Commission Merchant,	"	Scotland,	
Chappelle, Theo L.,	" "	Bookseller and Stationer, Express and General Agent,	"	P. E. I.,	
Campbell, Neil,	" "	First Locker Customs Department,	"	Canada,	
Conroy, Francis J.,	" "	Registrar of Deeds & Atty.-at-Law,	"	"	
Coombs & Worth,	" "	Job Printers,	"	"	
Callbeck, Thos. R.,	" "	Bookkeeper,	"	"	
Carvell Bros.,	" "	Merchants and Shipowners,	"	"	
Casely, Thomas,	" "	Trader,	"	England,	1842
Cameron, John A.,	Kent Street,	Watchmaker and Jeweler,	"	P. E. I.,	1850
Davies, George & Co.	West Side Queen Square,	Wholesale Dealers in Dry Goods and General Merchandise,	"		1820
Davies, Hon. D.,	Charlottetown,	Merchant,	"	P. E. I.,	
DesBrisay, P.,	" "	Provincial Secretary's Office,	"	Canada,	
Doyle, John,	" "	Law Student,	"	P. E. I.,	
Davies, Hon. Benj.,	" "	Cashier and Paymaster P. E. I. Railway	"	"	
DeBlois, Hon. G. W.,	" "	Land and Insurance Agent,	"	Canada,	
DesBrisay, Wm. C.,	" "	Provincial Auditor and Clerk of the Executive Council,	"	"	
Davies & Sutherland,	" "	Barristers,	"		
Dodd, William,	" "	Auctioneer and Com. Merchant,	"	England,	1823
Davison, George,	" "	General Grocer and Prov. Dealer,	"	Canada,	
Dodd, Hon. T. W., M. L. C.,	" "	Hardware Merchant,	"	England,	1821
Davies, John J.,	" "	Proprietor Rankin House,	"	Canada,	1878
FitzGerald, Rev. D.,	" "	Rector St. Paul's Church,	"	Ireland,	1847
Fletcher, J. H.,	" "	Editor and Proprietor of Argus,	"	Canada,	
Foley, Patrick,	" "	Merchant,	"	Newf'land	
Ferguson, John E.,	" "	Cabinet Maker,	"	P. E. I.,	

CHARLOTTETOWN. Continued.

Name.	Locality.	Business.	P. O. Address.	Nativity.	Date of Settlement.
Foltz, A. T.,	Charlottetown,	Manager Printing Office,	Ch'town	N. S.,	
F[illegible], Geo. E.,	" "	Custom Tailoring, Gent's Furnishing, and Boot and Shoe Store,	"	"	1863
Fraser, W. L.,	" "	Carriage Manufacturer,	"	"	1853
Ferguson, Hon. D.,	North River,	Commissioner of Public Works,	"		
Goss, James A.,	Charlottetown,	Wholesale and Retail Dealer in Boots and Shoes,	"	Canada,	
Gay, James B.,	" "	Builder,	"	P. E. I.,	
Gregor, Peter,	" "	Carriage Builder,	"	"	
Gates, Henry S.,	" "	Miller and Farmer,	"	"	
Gordon, Daniel,	" "	Farmer and Contractor,	"	Canada,	
Gray, Hon. J. H.,	Inkerman House,	Adjutant General,	"	"	
Gillan, James H.,	Charlottetown,	Merchant,	"	"	
Gordon, William,	" "	Commission Merchant,	"	N. S.,	1870
G[illegible] Bros.,	Cr. Queen & King St	Proprietors of Union House,	"	P. E. I.,	1840
H[illegible], McDougall & [illegible],	Charlottetown,	Carriage Builders,	"	Canada,	
H[illegible], Aubrey C.,	Pleasant Street,	Reporter for Patriot,	"	N. S.,	1877
H[illegible], James,	Great George St.,	Manf. of Tinware and Stovepipes,	"	P. E. I.,	1840
H[illegible], Horace,	Charlottetown,	General Insurance Agent,	"	Canada,	
H[illegible], S. I.,	" "	Chief Clerk Mechnl. Dept., P.E.I.R.,	"	P. E. I.,	
H[illegible], Archibald,	" "	[illegible] Boarding Stables,	"	Canada,	
Hanford & Co., [illegible],	" "	Auctioneers, Commission Merchants and [illegible] Brokers,			
Halloran, Peter,	" "	Carriage Builder and Genl. Bl'ksmith,	"	P. E. I.,	
Hodgson, R. R.,	" "	Merchant and Shipowner,	"	Canada,	
H[illegible], John,	St. Peter's Road,	Brewer and Malster,	"	Scotland,	1867
H[illegible], C. A.,	Charlottetown,	Brewer,	"	Canada,	
H[illegible] & McLeod,	" "	Barristers,	"	"	
H[illegible], E. G.,	Kent Street,	Dealer in Italian & American Marble	"	U. S.,	1827
[illegible] & Stewart,	Charlottetown,	Tobacco Manf. & Dealers in Cigars,	"	Canada,	1870
[illegible]ard, A. DeW.,	" "	Seed and Stationery Store,	"	"	
H[illegible], J. E.,	" "	Commission Merchant,	"	P. E. I.,	
Henderson, Alex. S.,	" "			Canada,	
Haye, H. A.,	" "	Bookseller and Stationer,	"	"	
Haszard, G. H.,	Queen Street,	Bookbinder,	"	"	
H[illegible], B. W.,	37 Water Street,	Commission Merchant,	"	Bermuda,	1865
Haszard & Son,	Water Street,	Barristers,	"	Canada,	
Haszard, Chas. J.,	Bellevue Farm,	Farmer,	"	"	
Herbert, N. L.,	Charlottetown,	Insurance Agt. and Com. Merchant,	"	N. S.,	1873
Heard, William,	" "		"	England,	1842
Harris, C. E.,	Queen Street,	Tinsmith and Genl. Dealer in Tinware	"	"	1843
H[illegible], H.,	Corner Prince and Richmond Sts.,	Road Master, E. D., P. E. I. Railway	"	"	1871
[illegible], John P.,	Charlottetown,	Chief Clerk, Custom House,	"	Canada,	
[illegible], John,	Dundas Esplanade		"	England,	
Jenkins, Dr. John F.,	Charlottetown,	Physician,	"	P. E. I.,	
Johnston, Richd., M.D.	" "	Physician and Surgeon,	"	England,	1851
Jury, Geo. G.,	" "	Watchmaker and Jeweller,	"	Canada,	
Jones, See See	" "	Pump Manufacturer,	"	U. S. A.,	1876
King, John,	" "	Dry Goods Clerk,	"	P. E. I.,	
[illegible] Paul,	Grafton St. East,	Prop. Sash, Door, and Blind Factory, Sawing and Planing Mills,	"	"	1845
L[illegible], William,	Great George St.,	Harness Maker,	"	"	1856
Lawson, John,	Pleasant Street,	Publisher of Patriot,	"	"	
L[illegible], E. L.,	Charlottetown,	Ship Broker,	"	Canada,	
Livingston Bros.,	" "	Wholesale and Retail Confectioners,	"	P. E. I.,	
L[illegible], W. H.,	" "	Butcher, Farmer, and Trader,	"	"	
L[illegible], James,	" "	Tanner and Currier,	"	England,	1846
LePage, John,	" "	Bookkeeper Gas Works,	"	Canada,	
L[illegible], James,	" "	Manf. and Dealer in Boots and Shoes,	"	"	
Lange, A. N.,	" "	Manufacturer of Aerated Waters,	"	P. E. I.,	
Love, E. B.,	" "	Tanner and Currier,	"	"	
Lawson, Rev. S. G.,	St. Peter's Road,	Editor and Proprietor of Presbyterian Established in 1875,	"		
Lawson, Henry,	Charlottetown,	Editor and Proprietor of Patriot,	"		
Longworth & Haszard	" "	Barristers at Law,	"	Canada,	
Longworth & Shaw,	" "	" "	"	"	
Longworth, Robert,	" "	President of Merchants Bank,	"	P. E. I.,	
LePage, Frederick,	" "	Dry Goods Merchant,	"	Canada,	
Lawson, John A.,	" "	Clerk Post Office, Money Order Department,	"	P. E. I.,	1842
Lawson, Charles,	Grafton Street,	Merchant,	"	"	1846
Lawson, George,	Upper Prince St.,	Grocery Store, Kent Street,	"	"	1816
Martin, Angus,	Charlottetown,	Contractor,	"	"	1831
May, Thomas W.,	" "	Civil Engineer,	"	France,	1862
Murchinson, John M	" "	Medical Student,	"	Australia,	1861
Martin, Donald C.,	" "	Barrister and Attorney at Law,	"	Canada,	
Moore, Theo.,	" "	Excise Office,	"	P. E. I.,	
Murphy, William,	" "	Manager of Gas Works,	"	England,	1855
Miller Bros.,	" "	Dealers in Pianos, Organs, and Sewing Machines,	"	N. S.,	1873
Manning, Edward,	" "		"	England,	1876
Morrison, J. W.,	" "	Secretary of Public Works,	"	N. S.,	1834
Moren, M. J.,	" "	Bookkeeper,	"	Canada,	
McLeod, M.,	" "	Barrister,	"	P. E. I.,	
McCabe, Alex. T. D.,	" "	Machinist,	"	"	
McDonald, James,	" "	Surveyor of Customs,	"	"	
McLeod, Donald,	" "	Keeper of Dominion Building,	"	"	
McDonald, D. A.,	" "	Senior Clerk Post Office,	"	"	
McIntyre, Wm. J.,	136 Kent Street,	Merchant Tailor,	"		
McLeod, Rev. J. M.,	Charlottetown,	Presbyterian Minister Zion Church,	"	N. S.,	
McKinnon & Fraser,	" "	Carriage Builders,	"	P. E. I.,	
McLeod, J. W.,	" "	Clerk Branch Union Bank, Summerside,	"	"	
McCarron, Mrs. E.,	Richmond Street,	Hotel Proprietress,	Ch'town,	Scotland,	
McNevin, John,	Charlottetown,	Clerk,	"	Canada,	
McMurray, S. W.,	" "	Gents' Clothing Store,	"	Halifax,	
McLaren, Robt. D.,	Grafton Street,	Farmer,	"	P. E. I.,	1824
Metcalf, I.,	Richmond Street,	Dry Goods Business	"	England,	1873
Murray, John S.,	Charlottetown,	School Inspector,	"	P. E. I.,	1856
McNaughton, Daniel	Spring Pk. Brewery	Brewer and Malster,	"	Canada,	1845
McLeod, Hon. Neil,	Charlottetown,	Provincial Secretary Treasurer,	"	P. E. I.,	
McLeod, D. M.,	" "	Manager of Co-operative Store,	"	"	
McNeill, C.,	" "	Train Despatcher,	"	"	
McKechnie, James,	" "				
McDonald, Hon. A. A.	" "	Postmaster,	"	Canada,	
McLean, A. A.,	" "	Barrister,	"	"	
McNeill, Archd.,	" "	Auctioneer and Com. Merchant,	"	"	1854
MacLeod, George,	" "	Cashier Union Bank,	"	P. E. I.,	1827
McNeill, Rev. Donald	" "	Assistant Supt. Board of Education,	"	Scotland,	1874
McKinnon & McLean	" "	Proprietors of Esdale Foundry,	"	"	1833
McArthur, James,	" "	Sec'y Spring Park Brewing Co.,	"	Canada,	
McGill, Hon. Wm.,	" "	Merchant,	"	Scotland,	1873
McKinnon, D. H.,	" "	Merchant Tailor,	"	"	1835
McLaurin, Robert,	" "	Ship Chandler,	"	Canada,	
McLauchlin, Daniel,	" "	Brewer and Malster, Spring Park Brewery,	"	"	
McKay, John E.,	" "	Jeweller and Watchmaker,	"	"	1845
McKenzie, Donald,	" "	Auctioneer and Com. Merchant,	"	Newf'land	1868
McCormick & May,	" "	Dry Goods Merchants,	"	Canada,	
Macdonald, J. A.,	" "	Inspector of Inland Revenue,	"	"	
McRory, Bernard,	" "	Painter and Glazier	"	"	
McFadyen, Archibald	Richmond Street,	Mariner,	"	Ireland,	1853
Maccachern & Co.,	Queen Street,	Wine Merchants,	"	Scotland,	1833
MacNeill, Mrs.,	Hd. Steamboat Wf.	Proprietress of Revere House,	"	P. E. I.,	1834
Newson, John,	Charlottetown,	Furniture Manufacturer, Proprietor of Seaside Hotel, Rustico,	"	"	
Norton, E. H.,	" "	Insurance Agent,	"	Canada,	
Nicholson, Donald,	" "	Grocer,	"	P. E. I.,	1860
Nelmes, Samuel S.,	" "	Books, Stationery and Fancy Ware,	"	Canada,	1852
Nelson, Samuel,	" "	General Trader,	"	Bermuda,	8877
O'Hanley, P. D.,	" "	Coal,	"	Canada,	1848
Passmore, William,	Malpeque Road,	Chief Landing Waiter, Customs,	"	"	
Palmer, Henry,	Charlottetown,	Mutual Fire Insurance Co.,	"	England,	1836
Pickard, James,	" "	Dairy Farm,	"	P. E. I.,	
Pope, Hon. J.C., M.P	" "	Minister of Marine and Fisheries,	"	England,	1835
Peters, Frederick,	" "	Barrister,	"	Canada,	
Pope, Hon. Joseph,	" "	Commissioner of Crown Lands,	"	"	
Perkins, Frederick,	" "	Dry Goods Merchant,	"	England,	1810
Perry, Joseph,	" "	Cabinet Maker,	"	Canada,	
Peake Bros. & Co.,	" "	Merchants and Shipowners,	"	"	
Pickard, John W.,	" "	Harness Maker	"	"	
Palmer, Charles,	Dorchester Street,	Barrister, &c.,	"	England,	1835
Robertson, Chas. E.,	Corner Dorchester and Queen Sts.,	Custom Tailoring and Gents' Furnishing Store,	"	P. E. I.,	1823
Rotchford, C. A.,	Charlottetown,	Editor and Proprietor of Rotchford's Daily, and Job Printer,	"	"	
Rogers, Benj.,	" "	Hardware Merchant,	"	"	1850
Robins, John,	" "	Dominion Auditor and Manager of Government Savings Bank,	"	England,	1839
Reddin, R.,	" "	Barrister at Law,	"	P. E. I.,	1828
Rackham, Geo.,	" "	Clerk,	"	"	
Rose, John T.,	" "	Retired,	"	England,	1872
Ross Bros.,	" "	Photographers,	"	"	1846
Robinson, James,	Great George St.,	Horse Farrier and Blacksmith,	"	N. S.,	1877
Rattenbury, Wm.,		Dealer in Produce, Mowing Machines and Farming Implements,	"	P. E. I.,	1851
Rattenbury, R. B.,		do. do. do.	"	England,	1832
Rankin, C. D.,	N. Side Queen Sq.	Druggist and Chemist,	"	P. E. I.,	1861
Regan, John J.,		Hair Dresser	"	"	1853
Sullivan, Hon. W. W.	Brighton,	Attorney Genl. and Prime Minister, P. E. Island,	"	Boston, Canada,	1873
Stanley, James,	Charlottetown,	Boot and Shoemaker,	"	Ireland,	1834
Scott, William,	" "	Carriage Builder,	"		
Stewart, Malcolm,	" "	Insurance,	"	P. E. I.,	
Stewart, Peter,	" "	Farmer,	"	"	
Strickland, Dr. C. L.,	" "	Surgeon Dentist,	"	U. S.,	1863
Squires, Nelson C.,	" "	Watchmaker,	"	P. E. I.,	
Stair, E. D.,	" "	Furniture Manufacturer,	"	England,	1856
Strong, Robert A.,	" "	General Agent for Frost & Wood's Mowers, Plows, Gang Plows, &c.,	"	Canada,	
Smallwood, Chas.,	" "	Blacksmith, Horse Shoeing a Specialty	"	"	
Stumbles, Stephen T.,	" "	Prop. of Livery and Board Stables,	"	"	
Seller, John,	Kent Street,	General Merchant,	"	P. E. I.,	1838
Silliphant, George,	Charlottetown,	Carriage Builder,	"	Canada,	
Smallwood, Robert,	" "	Manufacturer of Machinery,	"	"	1844
Stewart, W. D.,	" "	Auctioneer & Commission Merchant	"	"	
Stronach, Alex.,	" "	Mechanical Supt. of P. E. I. Railway,	"	"	
Smith, E. B.,	" "	School Teacher,	"	U. S. A.,	1856
Stumbles, John,	Great George St.,	Saddler & Harness Maker,	"	England,	1844
Taylor, E. W.,	Charlottetown,	Watchmaker and Jeweler,	"	"	1869
Troop, O. V.,	St. John, N. B.,	Merchant and Manufacturer,	St. John, NB	N. S.,	
Trainor, Peter H.,	Charlottetown,	Painter and Carriage Manufacturer,	Ch'town,	P. E. I.,	
Tompkins, Henry,	Beebe Plains, Que	Dealer and Grower of Fruit & Ornamental Trees, Shrubs, &c.,	Beebe Plains Quebec,	Ireland,	
Trainor, Patrick,	Charlottetown,	Carpenter and Joiner,	Ch'town,	P. E. I.,	1854
Urquhart, Alex. S.,	" "	Clerk,	"	St. John,	1877
Watson, Wm. R.,	Nos. 31 & 33 Queen St., Charlottetown,	Chemist and Druggist, and Sheriff Queen's County,	"	Scotland,	1843

CHARLOTTETOWN. Continued.

Name.	Locality.	Business.	P. O. Address.	Nativity.	Date of Settlt.	Name.	Locality.	Business.	P. O. Address.	Nativity.	Date of Settlt.
Warn, Edward,	Charlottetown,	Plasterer,	Ch'town,	P. E. I.	1835	Weeks & Co., W. A.,	Charlottetown,	Dry Goods Merchants,	Ch'town,	[illegible]	[illegible]
Watts, William,	" "	Harness Maker,	"	P. E. I.	[illegible]	Warren, Joseph P.,	Malpeque Road,	Blacksmith,	"	[illegible]	[illegible]
Welsh, Wm.,	" "	Shipowner,	"	"	[illegible]	Wadman, Isaac W.,	Charlottetown,	Undertaker,	"	P. E. I.	[illegible]
Wright, Oliver T.,	" "	Photographer,	"	England,	[illegible]	Young, David,	St. Peter's Road,	Kensington Brewery,	"	Scotl[illegible]	[illegible]
Welsh, E. M.,	" "	Asst. Cashier P. E. I. Railway,	"	P. E. I.,	[illegible]	Younker, Offer & Co.,	Charlottetown,	Carriage and Sleigh Builders,	"	[illegible]	[illegible]
Williams, B. F.,	" "	Clerk Store Dept. P. E. I. Railway,	"	"	[illegible]	Young, Hon. C., I.L.D.	" "	Judge of Probate Court,	"	Scotl[illegible]	[illegible]
Weeks, R. T.,	" "	Attorney at Law,	"	Canada,	1854	Yates, A. H.,	" "	Asst. Clerk House of Assembly,	"	[illegible]	[illegible]
Warburton, A. B.,	" "	Barrister and Attorney,	"	"	[illegible]	Young, Robert	" "	Dry Goods Merchant,	"	[illegible]	[illegible]

CHARLOTTETOWN ROYALTY.

Name.	Locality.	Business.	P. O. Address.	Nativity.	Date of Settlt.	Name.	Locality.	Business.	P. O. Address.	Nativity.	Date of Settlt.
Arbin, John,	Brackley Pt. Road	Farmer,	Ch'town,	P. E. I.,	1832	Easton, Hannah,			Ch'town,	P. E. I.	1853
Binns, H. C.,	St. Peter's Road,	"	"	"	1841	Holman, John W.,		Farmer and Supervisor of Public Roads,	"	England,	1841
Bell, Francis,		Manager of "Model Farm,"	"	England,	1842	Higgins, Patrick,		Farmer,	"	Ireland,	1840
Boisner, Wm.,		Farmer,	"	P. E. I.,	1858	LePage, R. T.,	St Peter's Road,	Dealer in Agricultural Implements,	"	P. E. I.	1854
Brady, James,		"	"	Ireland,	1843	Longworth, Henry,	"Glenwood,"	Farmer, Importer and Breeder of Horses & Blood Stock,	"	"	1846
Croker, Ann,	St. Peter's Road,	Farm Owner,	"	P. E. I.,	1820				"	"	[illegible]
Croker, Dinah,	" "	"	"	"	1833	MacLaren, Robt. D.,	Grafton St., Ch'town	Farmer,	"	"	[illegible]
Conley, Wm.,	" "	Farmer,	"	"	1845	McKinnon, Angus,		"	"	"	[illegible]
Clark, George,	Brackley Pt. Road	"	"	England,	1853	McDonald, Archd.,		"	"	"	[illegible]
Dawson, Wm. F.,	St. Peter's Road,	Farmer and Market Gardener,	"	"	1855	Prowse, Wm.,	Brackley Pt. Road	"	"	"	[illegible]
Duncan, Andrew,	Brackley Pt. Road	Farmer,	"	N. B.,	1828	Roper, J. G.,	St. Peter's Road,		"		1847
Easton, George,		Proprietor of Tannery,	"	England,	1857	Stockdale, Chas.,		Retired Attorney and Farmer,	"	Scotland	1853

SUMMERSIDE.

Name.	Locality.	Business.	P. O. Address.	Nativity.	Date of Settlt.	Name.	Locality.	Business.	P. O. Address.	Nativity.	Date of Settlt.
Anderson, A. L.,	Summerside,	Merchant,	Summerside	P. E. I.,	1843	Hall, Thomas B.,	Summerside,	Dealer in General Merchandise,	Summerside	P. E. I.,	[illegible]
Archibald, Dimock,	"		"	N. S.,	1864	Hardy, Robert,	"	Policeman,	"	"	
Bearisto, P. McN.,	"	Physician,	"	P. E. I.,	1849	Jarvis, H. E., M.D.,	"	Physician and Surgeon,	"	Malta,	1858
Bowness, R. S.,	"	Photographer,	"	"		Kelly, T.,	"	Judge, Prince County,	"	P. E. I.	1856
Baker, J. Y.,	"	Millinery and Music Store,	"	"	1829	Lefurgey, Hon. John,	"	Merchant and Shipbuilder,	"	"	1871
Beairsto & Son, Wm.,	"	Auctioneers & Commission Merchants	"	"	1808 1862	Larkins, P. A.,	"	Boot and Shoemaker,	"	"	
Baker, Stephen,	"	Carpenter and Joiner,	"	"	1820	Lee, Newton,	"	Owner of Stallion "All Right,"	"	"	
Brehaut, Thomas,	"	Ornamental Plasterer,	"	"	1833	Linkletter, John T.,	"		"	"	
Baker, W. P.,	"	Town Councilman, Carpenter & Joiner	"	"	1836	Mills, A. P.,	"		"	New Land	1861
Beattie, Thomas,	"	Carpenter and Contractor,	"	"	1829	Muncey, S. A.,	"	Speculator and Telegraph Operator,	"	N. S.	186[illegible]
Brooks, Geo. T.,	"	Bookkeeper for R. T. Holman,	"	"		Mills, H. C.,	"	Trader,	"	Ontario,	1853
Baker, P. R.,	"	General Merchant,	"	"		Morris, Leonard,	"	Salesman,	"	N. S.,	1869
Bethune, John,	"	Tinsmith,	"	"		Morrisey, J. E.,	"	Prop. of Foundry & Machine Shop, and Manf. of Steam Engines, &c.,	"	"	1864
Baker, Philip,	"	Retired,	"	"	1846						
Brehaut, Janie,	"	Teacher,	"	"		McNeill, Daniel,	"	Carriage Maker and Blacksmith,	"	N. B.,	1867
Brennan, W. A.,	"	Firm Graves & Co., Summerside Journal	"	U. S.,	1872	McCorvill, John S.,	"	Baker and Grocer,	"	P. E. I.	1844
Campbell, Edmund,	"	Bookstore,	"	P. E. I.,	1845	McDonell, Chas. E.,	"	Hairdresser & Prop. of Billiard Parlor	"	"	
Clark, A. Y.,	"	Merchant Tailor,	"	"	1851	McKelvie, Neil,	"	Manager of Union Bank,	"	"	1834
Clark, J. B.,	"	Merchant,	"	"	1846	McPhail, Malcolm,	"	Ship Carpenter and Spar Maker,	"	"	
Callaghan, John,	"	Carting and Jobbing,	"	"	1849	McMillan, A., M.P.P.	"	Shipbuilder,	"	Scotland,	1836
Clark, Theo.,	"	Bookkeeper,	"	"	1849	McKinnon, Daniel,	"	Master Mariner,	"	P. E. I.	
Compton & Webber,	"	Furniture Manufacturers,	"	"	1851	McDonald, R. H.,	West Cape,	General Store and Tannery,	St. Eleanor's	Scotland,	1851
Caldwell, John,	"	Member of Town Council, and Carpenter and Joiner,	"	Ireland,	1840	McKinnon Bros.,	Brae Mills,	Dry Goods and Lumber Merchants,	Summerside	P. E. I.	
						McLeod, M.,	Summerside,	Butcher,	"	"	1847
Campbell, Donald,	"	Proprietor of Campbell's Hotel,	"	P. E. I.,		McKenzie, John,	"	Merchant Tailor & Gents' Furnishings	"	"	1845
Clay, John,	"	Provincial Land Surveyor,	"	"		McDonald, M.,	"	Accountant,	"	"	
Clarke, A. E.,	"	Freight Agent P. E. I. Railway,	"	N. B.,	1874	McEwen, Joseph J.,	"	Dry Goods Salesman,	"	"	
Capp, Rev. T. H.,	"	Clergyman of the Disciples,	"	England,	1877	McNeill, E.,	"	Retired,	"	"	
Costin, John,	"	Grocer & Manufacturer of Ship Blocks,	"	P. E. I.,	1849	McArthur, Jeremiah,	"	Boot and Shoemaker,	"	"	
Calhoun, J. R., M.P.P.	"	Flour and Lumber Merchant,	"	N. B.,	1870	McHale, James,	"	General Merchant,	"	Ireland,	1843
Crozie, James,	"	Grocer,	"	Ireland,	1830	McLellan, A. J.,	"	Baker and Grocer,	"	P. E. I.	
Dempsey, Matthew,	"	House Carpenter, Joiner & Architect	"	P. E. I.,		McRae, John,	"	Accountant,	"	"	
Doyle, Rev. Patrick,	"	Pastor St. Paul's Church,	"	"	1839	McFarlane, Neil,	"	Prop. of Steam Ferry, Summerside to Heard's Point,	"	"	
Doull, George,	"	Furniture Manufacturer,	"	Scotland,	1832						
Doyle, P.,	"	Contractor and Farmer,	"	P. E. I.,		McLellan, A. P.,	"	School Teacher,	"	"	
Farrent, Samuel,	"	Ship Rigger,	"	England,	1864	McLeod, N.,	"	" "	"	Scotland,	1871
Frizzle, Thomas,	"	Boot and Shoe Manufacturer,	"	P. E. I.,	1842	McKay, Roderick,	"	" "	"	P. E. I.	
Fietham & Henry,	"	Butchers,	"	England,	1853	McNeill, Stephen,	"	Agent for Merchants Bank of Halifax	"		1851
Fanning, P. T.,	"	General Boot and Shoe Merchant,	"	P. E. I.,		McDonald, Alex. C.,	"	Proprietor of Terrace House, Livery and Boarding Stables,	"	"	1825
Forbes, James M.,	"	Salesman,	"	"							
Farron, Howard J.,	"	General Dealer,	"	"	1847	MacSween, Angus,	"	Merchant Tailor,	"	Scotland,	1846
Grady, Thomas B.,	"	Relieving Agent P. E. I. Railway,	"	N. B.,	1855	Nicholson, Alex.,	"	Manf. of Farming Implements,	"	P. E. I.	
Green, T. A.,	"	Prop. of Flour and Barley Mill, and Manf. of Shingles and Lumber,	"	"		Outerbridge, A. B.,	"	General Trader,	"	Bermuda,	187[illegible]
						O'Connor, John,	"				
Gorman, Thomas P.,	"	Editor of Progress,	"	"	1856	Price, G. M.,	"	General Farmer,	"	P. E. I.	1822
Graves, A. L.,	"	Proprietor of Summerside Journal,	"	N. S.,	1868	Rogers, R. W.,	"	Carriage and Sleigh Manufacturer,	"	"	1848
Gourlie, J. A.,	"	Druggist,	"	N. B.,	1863	Ramsay, George,	"	Collector of I. R.,	"	"	1836
Green, H. C.,	"	Postmaster, J. P. and Land owner,	"	P. E. I.,	1817	Robins, W. A.,	"	Accountant,	"	"	1852
Green, John,	"	Retired,	"	"	1845	Rogers, D.,	"	General Trader,	"	Wales,	1832
Gordon, Douglas,	"	Steamboat and Express Agent,	"	N. B.,		Reid, J. D.,	"	Manufacturer of Boots and Shoes,	"	P. E. I.	
Gunn, Peter,	"	Editorial Staff, Summerside Journal,	"	Scotland,	1858	Kendle, John,	"	Tanner and Currier,	"	England,	1846
Green, Wm. P.,	"	Retired,	"	P. E. I.,		Ranahan, Patrick,	"	Boot and Shoemaker,	"	P. E. I.	
Howe, James W.,	"	Barrister and J. P.,	"	N. B.,	1859	Ramsay, John,	"	Shipbuilder,	"	"	
Hall, Thomas,	"	Mf. Fanning Mills & Threshing Mach	"	"	1839	Renouf, Frank,	"	Harness Maker,	"	"	

SUMMERSIDE.—Continued.

Name.	Locality.	Business.	P. O. Address.	Nativity.	Date of Set'l'mt	Name.	Locality.	Business.	P. O. Address.	Nativity.	Date of Set'l'mt
[illegible], Robert McC.	Summerside,	Cashier Summerside Bank,	Summerside	P. E. I.,	1831	Stewart, N. A.,	Summerside,	School Inspector,	Summerside	P. E. I.,	1846
[illegible], Theodore,	" "	Baker and Grocer,	"	England,	1877	Stewart, Mrs. D. R.,	" "	Proprietress of Centennial House,	"	Ireland,	
[illegible], George,	" "	Bailiff and Salesman,	"	"	1871	Stumbles, T. T.,	" "	Watchmaker and Jeweler,	"	P. E. I.,	
[illegible], John A.,	" "	Dealer in Flour and Oysters,	"	P. E. I.,		Wickham, Wm.,	" "	Tailor,	"	"	1873
Strong, Wm G., M.L.C.	" "	Merchant,	"	N. B.,	1847	Wright Bros.,	" "	General Merchants,	"	"	1846
[illegible], Chas. W.,	" "	Collector of Customs,	"	"	1852	White, W. H.,	" "	Surgeon Dentist,	"	U. S.,	1877
[illegible], C. B.,	" "	Harness Maker,	"	England,	1832	Woodside, Benj. L.,	" "	Baker and Confectioner,	"	P. E. I.,	
[illegible], C. J., M.D.	" "	Physician,	"	N. S.,	1869	Wright, H. E.,	" "	Barrister,	"	"	
[illegible], J. A.,	" "	Dealer in Flour and Oysters,	"	P. E. I.,	1838	Walsh, Milton,	" "	Tinsmith and Telegraph Operator,	"	"	
Schurman, Jacob,	" "	Steamboat Agent,	"	"	1831	Young, John,	" "	Manufacturer of Ship Blocks,	"	"	

GEORGETOWN AND ROYALTY.

Name.	Locality.	Business.	P. O. Address.	Nativity.	Date of Set'l'mt	Name.	Locality.	Business.	P. O. Address.	Nativity.	Date of Set'l'mt
Aitken, G. A.,	Georgetown,	Clerk County Court, King's County,	Georgetown	P. E. I.,	1839	McLeod, H. C.,	Georgetown,	Agent Merchants Bank, P. E. I.,	Georgetown	P. E. I.,	
Burke, Capt. James,	"	Merchant,	"	"	1829	McDonald & Bros. AA	"	Merchants and Shipowners,	"	"	
[illegible], J. H.,	"	Station Agent of the P. E. I. R. R.,	"	"	1847	McDonald, Rev. J.C.	"	Pastor St. James' Church,	"	"	
Bowyer, F. G.,	Geo'town Royalty,	Farmer,	"	"	1842	McCourt, Peter,	Richm'd St. G'town	Editor & Prop. of King's Co. Advertiser	"	"	1850
Fairchild, Joseph,	Georgetown,	Ship Builder,	"	"	1829	McInnis, Capt. D. A.,	Georgetown,	Ship Builder and Master Mariner,	"	"	1838
Gordon, D., M.P.P.,	"	Merchant and Shipowner,	"	"		McDonald & Westaway	"	Merchants and Shipowners,	"	"	
Hibbett, Geo. W.,	"	Conductor P. E. I. Railway,	"	"	1856	Owen, Charles,	"	Collector of Customs,	"		
Howlett, James,	"	Fisherman,	"	N. S.,	1876	Renton, James A.,	"	Carpenter and Joiner,	"	P. E. I.,	1849
Hooper, John C.,	"	Saddle & Harness Maker, Main St.,	"	P. E. I.,	1852	Sanderson, W.,	"	Notary Public,	"	Scotland,	1832
[illegible], A. P.,	"	Butcher & Dealer in Hides & Wool,	"	England,	1843	Stewart, John M.,	"	Shipowner and General Contractor,	"	P. E. I.,	1838
Kaye, David, M. D.,	Geo'town Royalty,	Physician, Richmond St.,	"	Scotland,	1839	Walker, Alexander,	"	Saddle & Harness Mkr., Richmond St.	"	"	1820

ALBERTON.

Name.	Locality.	Business.	P. O. Address.	Nativity.	Date of Set'l'mt	Name.	Locality.	Business.	P. O. Address.	Nativity.	Date of Set'l'mt
[illegible] Robert,	Alberton,	Merchant,	Alberton,	Scotland,	1871	Leard, G. M.,	Alberton,	Shoemaker and Farmer,	Alberton,	P. E. I.,	
[illegible], James,	"	Physician and Surgeon,	"	P. E. I.,		Matthews, Henry J.,	"	Farmer,	"	"	
[illegible], Alfred H.,	"	" "	"	"		Montgomery, Geo. R.	"	Merchant and Trader,	"	"	
Bell, Mrs. Jane,	"	Hotel Proprietress,	"	Scotland,		Matthews, Alex., sr.,	"	Farmer,	"	"	
Bourke, Edward,	"	Farmer and Shoemaker,	"	P. E. I.,		Montgomery, Donald	"	Station Master,	"	"	
Bennett, Henry,	"	Fish and Fruit Preserver,	"	N. S.,	1875	McKinnon, John,	"	Editor of Pioneer,	"	Scotland,	1840
Carr, Rev. Arthur F.,	"	Presbyterian Clergyman,	"	P. E. I.,		McDonald, John H.,	"	Farmer,	"	P. E. I.,	
[illegible], John,	"	[illegible],	"	"		McGilvray, Joseph,	"	Accountant,	"	"	
[illegible], Patrick	"	[illegible]smith,	"	Ireland,		McRae, Chas. W.,	"	Carpenter and Joiner,	"	"	
[illegible], Wm. B.,	"	[illegible],	"	Newf'land		McLeod, Alex.,	"	General Trader,	"	"	
Dyer, Rev. R. W.,	"	[illegible] Peter's Church,	"	England,	1859	Reid, John A.,	"	Merchant Tailor,	"	"	
Foley, J. W.,	"	General Trader,	"	Newf'land		Rogers, Benj.,	"	Merchant,	"	"	
[illegible], John P.,	"	Harness Maker,	"	P. E. I.,		Reid, Hon. R. B.,	"	M. L. C. and Merchant,	"	Newf'land	
Gavin, M. W.,	"	Master Mariner,	"	"		Reid, W. P.,	"	Merchant,	"	P. E. I.,	
Gavin, Peter,	"	Merchant,	"	"		Ramsay, E. E.,	"	Freight Agent,	"	"	
Green, George,	"	Tanner and Currier,	"	"		Skerry, J. J.,	"	Cooper,	"	"	
[illegible]	"	Carriage Builder,	"	"	1828	Weeks, John T.,	"	Merchant,	"	"	
Howatt, Hon. G. W.,	"	Senator, Merchant & Shipbuilder,	"	"	1838	Wilkinson, Thomas,	"	Carpenter and Farmer,	"	England,	1848
Ireland, James,	"	Master Mariner,	"	England,	1850	Woolner, John A.,	"	Blacksmith,	"	P. E. I.,	
K[illegible], William,	"	Farmer,	"	P. E. I.,	1815	Warren, Charles,	"	Farmer,	"		
[illegible], Alex.,		Trader,	"	England,		White, John D.,	"	General Trader,	"	N. S.,	1852
[illegible], A. L.,	"	Carpenter and Joiner,	"	P. E. I.		Woodside, Neil,	"	" "	"	P. E. I.,	
[illegible], John R.,	"	Millowner and Carriage Builder,	"	"							

SOURIS.

Name.	Locality.	Business.	P. O. Address.	Nativity.	Date of Set'l'mt	Name.	Locality.	Business.	P. O. Address.	Nativity.	Date of Set'l'mt
[illegible], C. D.,	Souris East,	Furniture Manufacturer,	Souris East,	Canada,		McCormack, Michael	Souris East,	Sheriff,	Souris East,	Canada,	
[illegible], H. C.,	"	Station Agent & Telegraph Operator,	"	"		McLean, James R.,	"	M. P. P.,	"	P. E. I.,	
Campion, John F.,	"	M. L. C.,	"	P. E. I.,		McIntyre, P. A., M.D.	"	Physician,	"	Canada,	
[illegible]		[illegible], Merchants, Lobster,	"			McDonald, John A.,	"	Dry Goods Merchant,	"	"	
		[illegible] Meat Packers,				McWade, Mrs. Charlotte	Souris West,	Dry Goods and Groceries,	Souris West,	"	
Doyle, Joseph,	"	Firm of O.Connolly & Co., Merchants	"	Canada,		McLauchlan, James,	Souris East,	General Merchant,	Souris East,	"	
Ford, Edwin, M. D.,	"	Physician, Medical Hall,	"	Ireland,		McDonald, Rev. D.F.	"	P. P. St. Mary's Church,	"	"	
Knight, Chas. P.,	"	Merchant,	"	Canada,		McDonald, James,	"				
[illegible], H.,	"	Attorney at Law,	"	"		Stone, William,	"	General Dealer,	Souris East,	Canada,	

LOT No. 1.

Name.	Locality.	Business.	P. O. Address.	Nativity.	Date of Set'l'mt	Name.	Locality.	Business.	P. O. Address.	Nativity.	Date of Set'l'mt
Myard, Peter,	Skinner's Pond R.	Farmer,	Skinner's P.	P. E. I.,		Gallant, Evaristus S.,	Nail Pond,	Merchant's Clerk,	Nail Pond,	P. E. I.,	
[illegible], John J.,	Tignish,	Merchant,	Tignish,	"		Gallant, Napoleon,	Nail Pond West,	Farmer and Stage Clerk for I. C. Pope	"	"	
[illegible], P. F.,	Peterville,	3rd Class Teacher,	Peterville,	"		Gaudet, Agno J.,	Nail Pond,	Surveyor and Clerk,	Tignish,	"	
[illegible], Gilbert,	Tignish,	Grammar Teacher,	Tignish,	"		Gallant, Capt. Frank,	Tignish,	Merchant and Trader,	"	"	
Conroy, Nicholas,	"	Registrar of Deeds,	Ch'town,	Ireland,	1835	Hunt, Dugald S.,	"	Merchant's Clerk,	"	"	
Clark, John,	Palmer Road,	Farmer,	Tignish,	P. E. I.,		Harper, Joseph,	Between Harper & Western Roads,	Farmer and Proprietor of Saw and Grist Mills,	"	"	
Cooke, Thomas J.,	Tignish,	"	"	"							
Carruthers, William,	"	Dyer and Cloth Dresser, (Hayward's Mills,),	"	N. S.,	1856	Hackett, Edward,	Tignish,	Merchant,	"	Canada,	
						Larkin, A. F.,	Nail Pond,	Lobster Preserv'g & Genl. Fish'g Bus.	"	P. E. I.,	
Doyle, Arthur,	Skinner's Pond R.	Farmer and J. P.	Skinner's P.	Ireland,	1846	Macdonald, Rev. D. M	Tignish,	Parish Priest at Tignish,	"	"	
Dawson, Richard,	Christopher's Cr.	" "	Tignish,	"	1802	McGrath, James,	Skinner's Pond R.	3rd Class Teacher,	Skinner's P.	Ireland,	1851
Davidson, J. H.,	Tignish,	General Dealer in Fishing Outfits,	"	P. E. I.,		McFadyen, A. J.,	Tignish,	Merchant's Clerk,	Tignish,	P. E. I.,	
Doyle Peter,	Norway,	Farmer,	Norway,	"		Myrick, J. H.,	"	Merchant and Fish Exporter,	"	"	
Fowler, Samuel,	Tignish,	"	Tignish,	"		Morrisey, James L.,	Peter Road,	Farmer,	Peterville,	"	
Fairbairn, Thomas,	"	R. R. Agent,	"	"		Perry, Sylvan T.,	Tignish,	Merchant and P. M.,	Tignish,	"	
Gallant, Jos. Sylvan,	Nail Pond,	Farmer and Stage Manager for J. H. Myrick, "Frog Pond,"	Nail Pond,	"		Perry, S. F.,	"	Farmer,	"	"	
						Richard, Jerome,	Harper Road,	"	"	"	

LOT No. 3.

Name.	Locality.	Business.	P. O. Address.	Nativity.	Date of Settlt.
Barber, David,	Western Road,	Farmer,	Alma,	P. E. I.,	1826
Beaness, Robert,	McNeill Road,	"	Montrose,	Scotland,	1827
Costain, Richard,	Mimmigash,	P. M. and Farmer,	Mimmigash	Isle of Man	1821
Cahill, Walter,	O'Rourke Road,	Farmer,	Cr. Kildare,	P. E. I.,	1851
Clark, George M.,	Montrose,	Pr. Grist, Saw & Shingle Mills & Farmer	Montrose,	"	1825
Doyle, Lawrence,	Roseville,	Farmer,	Lot 4,	"	1832
Donald, John R.,	Montrose,	"	Montrose,	"	1828
Foley, John,	O'Rourke Road,	"	Cr. Kildare,	"	1824
Gillis, Paulinus,	McNeill Road,	"	Montrose,	"	1840
Gillis, James,	" "	"	"	"	1844
Gordon, John,	" "	"	"	"	1847
Gordon, George,	" "	"	"	"	1839
Gordon, Albert,	" "	"	"	"	1858
Gordon, Henry,	" "	"	Alberton,	"	1826
Gordon, Maggie E.,	" "	School Teacher,	"	"	1861
Greene, Geo. C.,	Mimmigash,	Master Mariner,	Mimmigash	"	1851
Hardy, George,	Montrose,	Farmer,	Montrose,	"	1852
Hardy, George, sr.,	"	"	"	"	1833
Haywood, John,	Montrose,	Farmer,	Montrose,	P. E. I.,	1826
Haywood, Robert,	"	"	"	"	1854
Haywood, Josiah,	Western Road,	"	Alma,	"	1848
Hamill, Joseph,	" "	Farmer and Mechanic,	"	Ireland	1853
Hockin, Robert,	Montrose,	P. M. and Farmer,	Montrose,	N. B.,	1836
Mountain, Elijah,	"	Farmer,	"	P. E. I.,	1835
McMurdo, John,	"	"	"	"	1838
Mountain, Benjamin,	Western Road,	"	Alma	"	1832
Mountain, William,	" "	Shoemaker and Farmer,	"	"	1823
Mountain, George,	" "	Farmer,	"	"	1826
Mountain, James,	" "	"	"	"	1829
O'Brien, Martin,	" "	"	"	Ireland,	1836
O'Brien, Thomas,	" "	"	"	P. E. I.,	1835
O'Rourke, James,	O'Rourke Road,	"	Cr. Kildare,	Ireland,	1842
Rix, Thomas,	Roseville,	"	Mimmigash	P. E. I.,	1825
Raynor, Silas,	O'Rourke Road,	"	Cr. Kildare,		1842
Wade, John,	" "	P. M. and Farmer,	"		1834
Weeks, Wm. H.,	Western Road,	Farmer,	Alma,		1841

LOT No. 4.

Name.	Locality.	Business.	P. O. Address.	Nativity.	Date of Settlt.
Ashley, John,	Brooklyn,	Carpenter and Joiner,	Alberton,	N. B.,	1826
Ashley, John B.,	" "	Farmer,	"	P. E. I.,	1854
Bell, John,	Dock Road,	"	"	"	1834
Bell, Wm. A.,	"	"	"	"	1864
Clark, Alexander,	South Kildare,	"	"	Scotland,	1828
Clark, George,	" "	"	"	P. E. I.,	1857
Champion, Chas. B.,	Elmsdale,	Cooper and Farmer,	Elmsdale,	"	1854
Clark, John C.,	Campbelton,	Shoemaker,	Lot 4,	"	1840
Cunningham, Patrick	South Kildare,	Blacksmith and Farmer,	Alberton,	Ireland	1849
Doyle, John,	Campbelton,	Carpenter, Joiner and Farmer,	Lot 4,	P. E. I.,	1844
Fenner, James,		Farmer,	Alberton,	Ireland,	1846
Gordon, Theodore,	South Kildare Rd.	"	"	P. E. I.,	1857
Gallant, Maurice,	Mill River Road,	"	Bloomfield,	"	1847
Hunter, James,	Kilmahumaig,	Observer for Meteorological Service,	Alberton,	Scotland,	1872
Horne, James,	Western Road,	Farmer,	Bloomfield,	Canada,	1864
Horne, Robert,	" "	"	"	"	1864
Horne, Thomas,	" "	"	"	"	1862
Hodgson, Thos. G.,		"	Alberton,	P. E. I.,	1849
Johnston, James,	Fox Island,	"	"	"	1831
Johnston, Edmund W.	"	"	"	"	1862
Keeffe, John,	Dock Road,	"	"	England,	1848
Keeffe, Joseph,	"	"	"	P. E. I.,	1847
Leard, Thomas,	Brooklyn,	Carpenter, Joiner and Farmer,	"	"	1838
Muttart, Arctas,	South Kildare,	Farmer,	"	"	1850
Muttart, George S.,	" "	Farmer and Speculator,	"	"	1824
Matthews, William,	Elmsdale,	Cooper,	Elmsdale,	"	1848
Matthews, Malcolm,	"	Blacksmith and Farmer,	"	"	1844
Matthews, Allan F.,	Hill River Road,	Farmer,	Alberton,	"	1837
Matthews, Henry,		"	"	England,	1822
Matthews, John,		Farmer,	Alberton,	P. E. I.,	1845
Matheson, Walter,	Campbelton,	Speculator in Produce,	Lot 4,	"	1840
Matheson, J. A.,	"	P. M., Merchant and Dealer in Fish and Fishing Outfits,	"	"	1844
Munro, Francis,	"	Farmer & Prop. of Fishing Stage,		N. S.,	1870
Munro, John W.,	"	Farmer,	"	"	1870
McKendrick, James,	"	Blacksmith and Farmer,	"	P. E. I.,	1854
McCarthy, John,	Dock Road,	Trader,	"	"	1844
McNeill, Thomas,	"	J. P. and Farmer,	Alberton,	"	1846
McNeill, William,	"	Farmer,	"	"	1852
Zyngle, Ulrick,	"	"	"	"	1856
Oliver, Henry,	"	"	"	England,	1843
Rennie, Lewis,	Elmsdale,	P. M. and Merchant,	Elmsdale,	Italy,	1865
Sullivan, Daniel,	Shore Road,	Farmer,	Lot 4,	P. E. I.,	1838
Thomson, David J.,	Campbelton,	Blacksmith, Farmer and Merchant,	"	"	1846
Thompson, James P.,	"	Farmer	"	"	1859
Weeks, Albert,	South Kildare,	"	Alberton,	"	1849
Weeks, Henry,	" "	"	"	Ireland,	1824
Woodman, John D.,		Clerk of County Court,	"	England,	18
Buckerfield, Wm. H.,		Attorney at Law,	"	"	184
Wallace, Joseph,		Farmer,	"	P. E. I.,	1857
Weeks, John A.,	South Kildare,	"	"	"	1846
Welles, Malcolm R.,	Dock Road,	Miller and Farmer,	"	"	1858
Wallace, B. E.,	Elmsdale,	Merchant and Proprietor Rotary Saw, Shingle, Lath and Grist Mills,	Elmsdale,	"	1852
Wells, Henry,	Dock Road,	Farmer,	"	"	1841
Wells, James,	Hill River Road,	"	Alberton,		1838
Wallace, Wm. H.,	Waterville,	"	"	"	1840

LOT No. 5.

Name.	Locality.	Business.	P. O. Address.	Nativity.	Date of Settlt.
Botts, John R.,	O'Halloran Road,	Farmer,	Bloomfield,	P. E. I.,	1831
Bell, Andrew,	Seaforth Farm,	"	Alberton,	Scotland,	1872
Bell, Andrew,	Mill River Road,	Farmer and Shipbuilder,	Bloomfield,	"	1821
Bell, Upton,	" "	Farmer,	"	P. E. I.,	1858
Brundage, John,	Mill Road,	"	Lot 6,	"	1833
Brundage, Nath'nl J.,	"	"	"	"	1862
Conquest, Thomas,	Fox Island,	Ship Carpenter and Farmer,	Alberton,	"	1850
Corbett, John,	Mill River,	Farmer,	Bloomfield,	Scotland,	1851
Spaulding, George P.	"	Master Mariner and Farmer,	"	N. S.,	1879
Clark, Thomas,	Village Road,	Farmer,	Lot 6,	P. E. I.,	1821
Clark, Chester,	" "	"	"	"	1855
Duvar, Hunter J.,	Hernewood,	Lt. Col., J. P. & Dom. Insper. of Fish'rs	"	G. B.,	1854
Gavin, William,	Western Road,	Farmer,	Bloomfield,	Canada,	1862
Gavin, Matthew,	" "	"	"	Scotland,	1862
Gallant, Frank,	" "	Merchant,	"	P. E. I.,	1857
Gard, Peter,	Mill River Road,	Farmer,	Alberton,	"	1830
Gard, Samuel,	" "	"	"	"	1856
Horne, Robert H.,	O'Halloran Road,	"	Bloomfield,	Scotland,	1863
Horne, George,	O'Halloran Road,	Farmer,	Bloomfield,	P. E. I.,	1864
Hunter, Hugh,	Western Road,	"	"	Scotland,	1865
Hunter, Allan,	" "	"	"	Canada,	1865
Hudson, Wm. B.,	Village Road,	Farmer and Tailor,	Lot 6,	P. E. I.,	1848
Hudson, James C.,	" "	Farmer,	"	"	1854
Green, Major H.,	Mill Road,	"	"	"	1852
Hogan, Thomas E.,	Fortune Cove Rd.	"	Alberton,	"	1837
Keeffe, Richard,	Hawood Cottage,	Farmer and Contractor,	"	"	1828
Keeffe, John A.,	" "	Farmer,	"	"	1859
Marah, William,		"	"	"	1858
Mayfield, Edmund C.	Fortune Cove,	Blacksmith and Farmer,	"	"	1842
McEachern, John,	Western Road,	" " "	Bloomfield,	N. S.,	1830
McArthur, Gilbert,	" "	Millowner and Farmer,	"	P. E. I.,	1823
McArthur, Wm. Thos.	" "	Farmer,	"	"	1859
Proudfoot, C. C.,	Fortune Cove Rd.	"	Alberton,	"	1832
Ramsay, Nathan,	Western Road,	"	Bloomfield,	"	1823
Scage, Thomas,	Brooklyn,	"	Alberton,	"	1826
Wallace, James A.,	"	"	"	"	1851

LOT No. 6.

Name.	Locality.	Business.	P. O. Address.	Nativity.	Date of Settlt.
Craswell, Robt. H.,	Western Road,	Farmer,	Bloomfield,	P. E. I.,	1830
Carroll, William,	" "	P. M. and Miller,	Western Rd	"	1826
Carroll, George,	Carleton Road,	Ship Builder and Farmer,	"	"	1833
Frost, John,	O'Leary Station,	P.M. and Shoemaker,	O'Leary Sta	England,	1846
Gallant, Meddie,	Western Road,	Farmer and Prop. Fishing Stage,	Bloomfield,	P. E. I.,	1850
Gordon, Archibald S.	Oyster Creek,	Farmer,	Lot 6,	"	1841
Hardy, William,	" "	P. M. and Farmer,	"	"	1832
Leard, James Young,	Oyster Creek,	Carpenter and Joiner,	Lot 6,	P. E. I.,	1850
Raynor, John J.,	" "	Farmer,	"	"	1837
Reeves, John,	Brae Station,		Brae Station	"	1848
Webb, James, senr.,	Morshead Road,	Farmer,	Western Rd	"	1850
Webb, William,	"	"	"	"	1850
Webb, John,	"	"	"	"	1858

LOT No. 7.

Name.	Locality.	Business.	P. O. Address.	Nativity.	Date of Set'mt
Brooks, Josiah,	O'Leary Road,	Farmer,	Maddock,	P. E. I.,	1836
Blanchard, Jotham,	Shore Road,	Proprietor of Saw Mill & Farmer,	Cape Wolf,	N. S.,	1841
Blanchard, Wm. J.,	"	" " "	"	P. E. I.,	1862
Baker, Henry,	"	Farmer,	"	"	1823
Baker, Jesse,	"	"	West Cape,	"	1823
Currie, Samuel,	O'Leary Road,	"	Maddock,	"	1838
Currie, Andrew,	Haliburton Road,	"	Cape Wolf,	"	1854
Currie, Robert,	Nauvoo Road,	"	"	"	1828
Coughlan, John,	Shore Road,	Farmer & Trader,	Lot 4,	"	1832
Cook, William,	"	Farmer,	Cape Wolf,	"	1852
Dyement, William,	O'Leary Road,	"	West Cape,	England,	1829
Durdan, John,	Nauvoo Road,	Mason and Farmer,	Cape Wolf,	"	1846
Doyle, Peter,	Shore Road,	Farmer,	Lot 4,	P. E. I.,	1829
Doyle, Thomas,	"	"	"	"	1859
Dalling, James,	"	"	"	England,	1862
Dalton, Michael,	"	Cabinet Maker and Farmer,	"	P. E. I.,	1836
Dalton, William,	"	Farmer,	Cape Wolf,	"	1852
Doyle, Thomas,	"	"	"	"	1820
Easter, John,	O'Leary Road,	Blacksmith and Farmer,	Maddock,	"	1846
Easter, Will K.,	" "	Blacksmith,	"	"	1860
Ellis, Hannah,	" "	Owner of Farm,	"	"	1862
England, Robert,	" "	Farmer,	"	"	1833
Fish, William,	Shore Road,	Blacksmith and Farmer,	Cape Wolf,	England,	1832
Fish, John J.,	"	Farmer,	"	P. E. I.,	1844
Hutt, John,	Haliburton Road,	"	"	N. B.,	1837
Howard, Thomas,	Shore Road,	"	"	P. E. I.,	1822
Howard, Matthew,	"	P. M. and Farmer,	"	"	1838
Lidstone, Samuel S.,	Haliburton Road,	Farmer,	"	England,	1823
Lidstone, William,	Shore Road,	"	"	P. E. I.,	1842
Lidstone, Edward,	"	"	"	"	1850
McArthur, Hugh,	O'Leary Road,	"	Maddock,	"	1817

Name.	Locality.	Business.	P. O. Address.	Nativity.	Date of Set'mt
McArthur, Duncan,	O'Leary Road,	Farmer,	Maddock,	P. E. I.,	1851
McQuarrie, John,	Lock Road,	"	"	N. B.,	1849
McNeill, James,	Shore Road,	"	Lot 4,	P. E. I.,	1789
McNeill, Charles,	"	"	"	"	1845
McWilliams, Alfred,	"	Proprietor of Grist, Saw and Carding Mills, P. M. and Farmer,	West Cape,	"	1844
McWilliams, George,	"	Farmer,	"	"	1859
McWilliams, John,	"	"	"	"	1826
Mattock, John,	"	"	"	"	1837
Metherall, Mary,	"	Owner of Farm,	"	"	1849
Morril, Robert,	Haliburton Road,	Farmer,	Cape Wolf,	"	1841
Murray, John,	Nauvoo Road,	"	"	"	1813
Murray, Archibald,	"	"	"	"	1853
Murray, Philip,	"	"	"	"	1855
Murray, George,	"	"	"	"	1843
O'Halloran, Patrick,	Shore Road,	"	Lot 4,	Ireland,	1818
Rix, Hyram,	Nauvoo Road,	"	Cape Wolf,	P. E. I.,	1846
Ramsay, James,	Shore Road,	"	Lot 4,	"	1794
Ramsay, Robert,	"	"	"	"	1826
Rix, Samuel Birch,	"	"	Cape Wolf,	"	1848
Sleeker, David,	O'Leary Road,	"	O'Leary Rd.	"	1850
Smallman, Joshua,	"	P. M. and Farmer,	"	"	1828
Strang, Elijah,	Shore Road,	Merchant and Farmer,	Cape Wolf,	"	1843
Strang, Ephraim,	"	Farmer,	"	"	1816
Strang, Jacob,	"	"	"	"	1809
Stewart, James F.,	"	"	West Cape,	"	1851
VanBuskirk, Elizh. B.	"	Owner of Farm,	"	"	1842
Walsh, Albert,	"	Farmer,	Cape Wolf,	"	1851
Wright, Theodore,	"	Proprietor Grist, Oat, Saw and Carding Mills and Farmer,	Lot 4,	"	1821
Wright, Ingham S.,	"	School Teacher,	"	"	1859

LOT No. 8.

Name.	Locality.	Business.	P. O. Address.	Nativity.	Date of Set'mt
Auld, John,	Portage Road,	Farmer and Ship Builder,	West Point,	P. E. I.,	1837
Boulter, Nathaniel,	Hamilton Road,	Farmer,	Lot 8,	"	1833
Boulter, Orlando,	" "	"	"	"	1859
Boulter, Artemas,	" "	Blacksmith and Farmer,	"	"	1846
Boulter, John,	Boulter Road,	Farmer,	"	"	1827
Boulter, Joseph,	" "	"	"	"	1857
Brooks, Daniel,	Shore Road,	"	West Cape,	"	1840
Brooks, Roger,	"	"	"	England,	1831
Brooks, John,	"	Carpenter and Joiner,	"	P. E. I.,	1847
Currie, Donald,	O'Leary Road,	Millowner and Farmer,	Maddock,	"	1830
Clements, George C.,	Portage Road,	Carriage Manufacturer,	Lot 8,	"	1848
Crawford, John K.,	Shore Road,	Farmer,	West Point,	Scotland,	1846
Dunwill, Wm.,	"	"	West Cape,	P. E. I.,	1854
Dunwill, James,	"	"	"	"	1815
Dunwill, Samuel C.,	"	"	"	"	1847
Dunwill, Samuel,	"	"	"	England,	1819
Dunwill, John Jas.,	"	"	"	P. E. I.,	1851
Ferry, Rev John,	"	Minister of Bible Christian, Church,	"	England,	1878
Farron, Benjamin,	O'Leary Road,	School Teacher,	Hampton,	P. E. I.,	1858
Gorrill, Humphrey,	Hamilton Road,	Farmer & Grist & Saw Mill Owner,	Lot 8,	England,	1850
Hickey, Angus,	Portage Road,	Farmer,	West Point,	P. E. I.,	1810
Hickey, John,	" "	"	"	"	1847
Jenkins, Peter M.,	O'Leary Road,	Bookkeeper,	Maddock,	"	1855
Livingston, Alex.,	Hamilton Road,	Farmer,	Lot 8,	"	1851
Ladner, Edmund,	Portage Road,	Carpenter, Joiner and Farmer,	West Point,	"	1840
Livingston, George,	" "	Farmer,	"	"	1831
Leitch, Neil,	Shore Road,	"	"	"	1840
McKinnon, A. B.,	O'Leary Road,	School Teacher,	Maddock,	"	1845
McNeill, Mrs. Jane,	Shore Road,	Owner of Farm,	West Cape,	"	
McNeill, David,	"	Carpenter and Joiner,	"	"	1853
McNeill, John,	"	Farmer,	"	"	1855
McNeill, Seymour,	"	"	"	"	1858
McNeill, Wm. W.,	"	"	"	"	1861
McPherson, Ronald,	"	"	West Point,	"	1841

Name.	Locality.	Business.	P. O. Address.	Nativity.	Date of Set'mt
McDonald, Wm.,	Shore Road,	Farmer,	West Point,	P. E. I.,	1846
McDougall, Duncan,	"	"	"	"	1816
McLellan, John,	"	"	Lot 8,	"	1820
McLellan, Joseph,	"	"	"	"	1825
McLellan, Patrick,	"	"	"	"	1834
McIsaac, Neil,	Portage Road,	"	"	"	1813
McIsaac, James,	" "	"	"	"	1853
McIsaac, Albert,	" "	"	"	"	1855
McIsaac, Allan,	" "	"	"	"	1853
McIsaac, John,	" "	"	"	"	1847
McIsaac, Daniel,	" "	"	"	"	1854
McIsaac, John,	" "	"	"	"	1852
McPherson, Donald B	Woodridge Road,	"	"	"	1838
McDonald, Michael,		"	"	"	1850
McDonald, Mrs. Mary		School Teacher,	"	Canada,	1856
McWilliams, William,	Hamilton Road,	Owner of Saw & Shingle Mill & Farmer	"	P. E. I.,	1825
McWilliams, John J.,	" "	Millwright and Farmer,	"	"	1858
McWilliams, Seymour	" "	Farmer,	"	"	1860
McPherson, Neil,	" "	Carpenter, Joiner and Farmer,	West Point,	"	1843
McPherson, James,	" "	Farmer,	"	"	1847
McPherson, Donald N	" "	"	Lot 8,	Scotland,	1852
McPherson Duncan D	" "	"	"	P. E. I.,	1857
McPherson, John A.,	" "	"	"	"	1861
McDougald, Charles,	O'Leary Road,	"	Maddock,	"	1820
Morrison, Donald,	Hamilton Road,	"	Lot 8,	"	1829
Morrison, Alexander,	Indian Point Rd.,	"	"	"	1847
Morrell, John,	O'Leary Road,	"	Maddock,	"	1852
Ramsay, Archibald,	Woodridge Road,	P. M. and Farmer,	Lot 8,	"	1824
Stewart, Charles,	Portage Road,	Collector of Customs & Shoemaker,	West Point,	"	1845
Stewart, Angus J.,	" "	P. M. and Farmer,	"	"	1834
Smith, Isaac,	Shore Road,	Farmer,	"	"	1844
Wortman, Isaac,	"	"	"	N. S.,	1868
Wood, Fredk. John,	"	"	West Cape,	P. E. I.,	1854

LOT No. 9.

Name.	Locality.	Business.	P. O. Address.	Nativity.	Date of Set'mt
Campbell, Archibald,	Brae Road,	Farmer and P. M.,	Brae,	P. E. I.,	1819
Campbell, John A.,	"	Farmer,	"	"	1867
Hart, Strang,	Brae Station,	Merchant and Farmer,	Brae Station	"	1830

Name.	Locality.	Business.	P. O. Address.	Nativity.	Date of Set'mt
McKinnon, Angus,	Brae Station,	Prop. of Steam Saw & Shingle Mill,	Brae Station	P. E. I.,	1849
Outton, R. T.,	Brae Road,	Farmer,	Brae,	N. B.,	1865
Outton, Thomas A.,	"	"	"	"	1865

LOT No. 10.

Name.	Locality.	Business.	P. O. Address.	Nativity.	Date of Set'mt
Ashton, John,	Ashton Road,	Farmer,	Lot 10,	P. E. I.,	1857
Grigg, James,	Western Road,	Farmer and Blacksmith,	"	England,	1836
Grigg, Jabez,	" "	Farmer,	"	P. E. I.,	1859
Morshead, Joseph,	Morshead Road,	"	"	"	1845

Name.	Locality.	Business.	P. O. Address.	Nativity.	Date of Set'm't
Miller, John,	Ashton Road,	Ship Builder and Farmer,	Lot 10,	P. E. I.,	1819
Miller, James L.,	" "	Farmer,	"	"	1845
Powe, Josiah,	Western Road,	Farmer & Prop. West Devon House,	"	England,	1840
Ritchie, Henry,	" "	Farmer and Cooper,	"	P. E. I.,	1855

LOT No. 11.

Name.	Locality.	Business.	P. O. Address.	Nativity.	Date of Set'mt
Gain, Philip,	Murphy Road,	Farmer,	Lot 11,	P. E. I.,	1801
Gain, Patrick,	" "	"	"	"	1845
Luke, Theodore,	" "	"	"	"	1838
Mollison, John,	Barlow Road,	School Teacher,	"	Scotland,	1861
Milligan, James T.,	Little Channel Rd.	Farmer,	"	P. E. I.,	1841
Murphy, John S.,	Lot 11 Road,	Carriage Builder,	Lot 11,	P. E. I.,	1844
Murphy, Joseph, sr.,	Murphy Road,	Farmer,	"	"	1827
Ramsay, Archibald,	Barlow Road,	"	"	"	1823
Ramsay, Robert,	Lot 11 Road,	"	"	"	1825

LOT No. 12.

Name.	Locality.	Business.	P. O. Address.	Nativity.	Date of Set'mt
Barclay, James,	Lot 11 Road,	Miller and Merchant,	Lot 12,	P. E. I.,	1859
Ellis, Archibald,	Wm. Ellis's Road,	Farmer, Joiner and Ship Carpenter,	"	"	1876
Ellis, James,	Pt. Lot 12 Road,	Harbor Master and Farmer,	"	"	1847
Ellis, Robert,	Geo. Ellis's Road,	Shipbuilder and Farmer,	"	England,	1862
Ellis, Edward C.	Cor. Barlow and South Junction R.	Farmer and Tavern Keeper,	"	P. E. I.,	1867
Milligan, David,	Little Channel Rd	Farmer,	"	"	1865
Matthews, James A.,		Joiner,	"	"	1878
McDonald, Joseph,	Cor. Wm. Ellis's & Barlow Roads,	Miller,	"	"	1870
McArthur, Nathaniel.	Pt. Lot 12 Road,	Farmer,	"	"	1860
McInnis, Duncan L.,	Barlow Road,	"	"	"	1870
McCaull, Anthony,	South Junction R.	Miller,	Lot 12,	P. E. I.,	1875
McKinnon, William,	Main Western Rd.	Farmer,	Mt. Pleasant	"	1866
Oatway, John,	Barlow Road,	"	Lot 12,	"	1876
Philips, Patrick,	Main Western Rd.	"	Mt. Pleasant	"	1879
Pope, Thomas H.,		Accountant and Telegraph Operator	Lot 12,	"	1849
Paynter, Bernard,	Little Channel Rd	Farmer,	"	"	1879
Richards, James W.,		Merchant,	"	England,	1851
Stewart, Robert,	Main Western Rd.	Farmer,	Mt. Pleasant	Scotland,	1858
Sharp, George W.,	Pt. Lot 12 Road,	Fisherman,	Lot 12,	P. E. I.,	1865
Thompson, Ralph,	Barlow Road,	Farmer,	"	"	1878
Walsh, William,	South Junction R.	Storekeeper,	"	"	1875
Williams, Robt.,	Barlow Road,	Farmer and Joiner,	"	"	1863

LOT No. 13.

Name.	Locality.	Business.	P. O. Address.	Nativity.	Date of Set'mt
Brine, John F., M.D.		Physician,	Port Hill,	N. S.,	1868
Baglale, William,		Farmer,	Northam,	England,	1831
Cole, James H.,		Merchant,	Tyne Valley	P. E. I.,	1857
Campbell, John,		School Teacher and Farmer,	Fitzgerald S.	Scotland,	1853
Callaghan, Francis,		Farmer,	Mt. Pleasant	P. E. I.,	1837
Dobie, Robt. T.,		Clergyman,	Port Hill,	Newf'land	1875
Dyment, John,		Farmer,	Tyne Valley	England,	1836
Dunn, John,		Merchant Tailor,	"	N. B.,	1877
Dyment, Moses,		Farmer,	Mt. Pleasant	England,	1832
Ellis, William R.,		Agt. for Agricultural Impl'ts & Farmer	Port Hill,	P. E. I.,	1840
Ellis, John,		Carpenter and Farmer,	Northam,	"	1834
Ellis, Robert,		Carriage Manufacturer,	Tyne Valley	"	1854
Forbes, James M.,		Merchant,	"	"	1855
Gillis, Michael,					
Grant, William J.,		Farmer,	Tyne Valley	P. E. I.,	1858
Grigg, William,		M. D., J. P. and Farmer,	"	England,	1826
Grigg, J. F. W.,		Farmer,	"	P. E. I.,	1859
Grigg, Thomas A.,		"	"	"	1861
Gorrill, Edward,		"	Northam,	"	1850
Hopgood, William,		Custom House Officer and Farmer,	Port Hill,	England,	1837
Jenkins, William,		Station Agent and Farmer,	"	"	1873
Montgomery, Archd.,		Farmer,	"	P. E. I.,	1850
Maynard, John, senr.		"	"	England,	1842
Maynard, Wm. H.,		"	"	P. E. I.,	1857
Maynard, John H.,		"	"	"	1858
Maynard, John, jr.,		"	"	England,	1852
Montgomery, Hugh,		Clerk and Telegraph Operator,	"	P. E. I.,	1852
Miller, Peter,		Farmer, Miller and Millwright,	Mt. Pleasant	Scotland,	1851
Miller, Alex.,		Civil Engineer, Machinist & Farmer,	"	"	1850
Murphy, Thomas,		Accountant, P.M. and Hotel Keeper,	Port Hill,	P. E. I.,	1824
McBeath, Alex.,		Contractor and Builder,	"	N. B.,	1874
McLean, William,		Farmer,	Tyne Valley	P. E. I.,	1851
McLean, Donald,		"	"	"	1827
McLean, Hugh,		"	"	"	1858
McKay, Colin,		Tanner and Currier,	"	"	1850
McNevin, Laughlin,		Harness, Shoemaker and Farmer,	"	"	1833
McLellan, Neil,		P. M. and Blacksmith,	"	"	1824
McAuslin, James,		Carriage Manufacturer and Farmer,	"	"	1837
McAuslin, Samuel,		Farmer,	"	"	1835
McArthur, Alex.,		Farmer and Harbor Master,	Mt. Pleasant	"	1819
McArthur, Albert E.,		Farmer,	"	"	1855
McLeod, Malcolm D.		"	Higgins Rd.	"	1852
McKenzie, Alex.,		"	"	"	1851
Newcomb, Wm.,		"	Northam,	England,	1833
Ramsay, Edmund,	Tyne Valley,	Carriage Manufacturer,	Tyne Valley	P. E. I.,	1850
Ramsay, Hugh A.,		Merchant and Speculator,	Port Hill,	"	1843
Rodd, James Y.,		Blacksmith and Farmer,	Northam,	England,	1842
Ramsay, Samuel,		Farmer,	Tyne Valley	P. E. I.,	1837
Ramsay, James,		"	"	"	1847
Ramsay, Alex.,		"	"	"	1806
Ramsay, Andrew,		"	Mt. Pleasant	"	1824
Ramsay, Robert A.,		"	"	"	1861
Ramsay, D. C.,	Port Hill,	Merchant, Farmer and Millowner,	Port Hill,	"	1836
Sullivan, David,		Farmer,	"	"	1824
Sullivan, Wm. E.,		"	"	"	1857
Williams, Philip,		"	Mt. Pleasant	"	1839
Wickett, F. T.,		"	Northam,	England,	1840
Williams, Uriah,		Farmer and Joiner,	Tyne Valley	P. E. I.,	1829
Williams, Jabez,		Farmer,	"	"	1836
Yeo, Frederick,		"	Fitzgerald S.	England,	1853
Yeo, John,		Merchant, Shipowner, M.P P. & J.P.	Port Hill,	P. E. I.,	1838
Yeo, James,		Mrcht., M.P., J.P., Shipow'r & Farmer	"	"	1838

LOT No. 14.

Name.	Locality.	Business.	P. O. Address.	Nativity.	Date of Set'mt
Ayers, Michael,	Line Road,	Farmer,	Wellington,	Ireland,	1812
Campbell, John,		Teacher,	Fitzgerald S.	Scotland,	1861
Cain, George W.,	Line Road,	Millwright,	"	P. E. I.,	1854
Cameron, John,	Mill Road,	Farmer,	Lot 14,	"	1837
Currie, Dugald,	Currie Rd Trout Rr	"	"	"	1818
Fitzgerald, Michael,	Richmond Station	P. M. and Farmer,	Fitzgerald S.	"	1832
Gillis, James L.,	Ferry Road,	Farmer,	Lot 14,	"	1828
Gillis, Joseph,	Mill Road,	"	"	"	1834
Huestis, John,	Ferry Road,	"	Port Hill,	"	1821
Hooper, Charles,	"	"	"	"	1845
McDougall, Malc.,	Trout River Road	Farmer,	Lot 14,	P. E. I.,	1852
McNeill, Mary A. G.,	" "	Teacher,	"	"	1877
McDonald, Rev. A.,	Grand River,	Priest St. Patrick's Church, Grand River, Lot 14,	"	"	1878
McDonald, Patrick,	Richmond Station	Farmer and Ship Wright,	Fitzgerald S.	"	1826
McDonald, Cyprian,	Ashfield,	" " "	Lot 14,	"	1838
McKinnon, Murdoch, junr.,	Trout River,	Farmer and Proprietor of Grist and Saw Mill,	"	"	1852
O'Connor, John,	Port Hill R Arlngtn	P. M., Merchant and Farmer,	"	"	1849
Praught, Peter L.,	Aldouse Road,	Farmer and Mail Carrier,	Fitzgerald S.	"	1853

LOT No. 15.

Name.	Locality.	Business.	P. O Address.	Nativity.	Date of Set'm't
Arsenault, Lawr'nce A	Egmont Bay,	Teacher and Farmer,	Egmont Bay	P. E. I.,	1853
Arsenault, Sylvanus H.	St. James' Village,	J. P. and Farmer,	"	"	1825
Arsenault, J. O.,	Abram's Village,	M. L. C. and Farmer,	"	"	1828
Barry, Francis,	Barry's Corner,	Merchant, Farmer & Customs Officer	"	"	1829
Darby, Edwin,	Abram's Village,	J. P., Farmer and Tanner,	"	"	1824
Gallant, Stephen E.,	St. James' Village,	P. M., Fish Dealer and Merchant,	"	"	1844
Gallant, Sylvanus E.,	Abram's Village,	Merchant, Farmer & Clerk Co. Court	"	"	1839
Howat, Charles,	Fifteen Point,	J. P. and Farmer,	Fifteen Pt.,	"	1827
Hiblit, William,	Fifteen Point,	J. P. and Farmer,	Fifteen Pt.,	P. E. I.,	1826
McNally, Michael,	St. James' Village,	Farmer, Wagon Maker and Blacksmith,	Egmont Bay	"	1840
McNally, James,	" "	Farmer and Proprietor of Grist, Saw and Shingle Mills,	"	"	1841
McKie, John,	Egmont Bay,	Farmer,	"	"	1803
McNeill, Margaretta,	Higgins Road,	School Teacher,	Higgins' R.,	"	1857
Perry, Felix,	St. James' Village,	Farmer and Fish Inspector,	Egmont Bay	"	1827

LOT No. 16.

Name.	Locality.	Business.	P. O. Address.	Nativity.	Date of Set'mt
Auld, Edward,	Shore Road,	Farmer and Miller,	Lot 16,	P. E. I.,	1816
Arsenault, Jos. F.,	Wellington Station	Station Agent,	Wellington,	"	1840
Bent, S. M.,	Wellington,	School Teacher,	"	N. S.,	1876
Baker, Isaac,	Western Road,	Farmer and Carpenter,	M'd'v Creek	P. E. I.,	1831
Best, John T.,	Shore Road,	Blacksmith and Farmer,	Lot 16,	"	1840
Barlow, John,	Wellington,	Steam, Cloth, Grist, Shingle, Saw and Carding Mills,	Wellington,	England,	
Birch, James,	South West Road,	Farmer,	S.Wt.Lot 16	P. E. I.,	1848
Cameron, Barnaby,	South West Road,	"	"	"	1829
Campbell, Daniel,	Shore Road,	"	Lot 16,	"	1844
Campbell, Donald,	"	"	"	"	1823
Ramsay, Artemas J.,	"	"	"	"	1857
Cameron, Joseph,	South West Road,	"	S.Wt.Lot 16	"	1851
Cameron, Stephen S.	" "	"	"	"	1826
Campbell, A.,	Grand River Road	"	Lot 16,	"	1839
Campbell, D.,	"	Farmer and Post Master,	"	"	1806
Daley, James,	Daley Road,	Farmer,	"	"	1836
Elexander, James,	Wellington,	Carpenter and Farmer,	Wellington,	Scotland,	1849
Fraser, Daniel,	Shore Road,	Farmer,	Lot 16,	P. E. I.,	1836
Fraser, Simon,	"	"	"	Scotland,	1808
Forbes, John,	South West Road,	"	S.Wt.Lot 16	P. E. I.,	1812
Goodwin, Jacob L.,	Wellington,	"	Wellington,	N. B.,	1871
Gardiner, John B.,	Daley Road,	"	Lot 16,	P. E. I.,	1855
Gardiner, Montague	"	"	"	"	1828
Hutchinson, Donald,	Grand River Road	Farmer,	Lot 16,	P. E. I.,	1825
Inman, John,	Shore Road,	"	"	"	1850
Lyle, John R.,	"	Farmer and Joiner,	"	"	1836
Lyle, Thomas B.,	Daley Road,	Farmer,	"	"	1839
McDougall, Allan,	Grand River Road	Blacksmith,	"	"	1852
McGregor, Peter,	South West Road,	Farmer,	S.Wt.Lot 16	Scotland,	1820
McLean, Hector,	Tory Road,	"	"	P. E. I.,	1842
McKinnon, John,	Shore Road,	Blacksmith and Farmer,	"	"	1839
McInnis, Lawrence,	South West Road,	School Teacher,	"	"	1872
McCormack, Ronald	" "	Farmer,	"	"	1823
McCormack, Alex. J.	" "	"	"	"	1848
McLean, Alex.,	" "	Farmer and Post Master,	"	"	1833
McLaurin, Robert,	Grand River Road	Farmer,	Lot 16,	Scotland,	1819
McNeill, Donald,	South West Road,	"	S.Wt.Lot 16	P. E. I.,	1811
McNeill, Malcolm,	Grand River Road	"	Lot 16,	"	1823
McNeill, Donald	" "	"	"	"	1860
McLaurin, Peter,	" "	"	"	"	1833
Ramsay, Hugh,	Rose Hill Farm,	"	"	"	1827
Ramsay, J.,		"	"		
Simmons, Francis,	Shore Road,	"	"	"	1830
Simpson, Samuel,	"	"	"	"	1835
Simmons, Joseph,	"	"	"	"	1856
Yeo, John,	South West Road,	"	S.Wt.Lot 16	England,	1841
Yeo, Lawrence,	Grand River Road	"	Lot 16,	P. E. I.,	1848

LOT No. 17.

Name.	Locality.	Business.	P. O. Address.	Nativity.	Date of Set'mt
Andrews, Chas.,	North St. Eleanors	Farmer,	St. Eleanors	P. E. I.,	1848
Andrews, John,	" "	"	"	"	1851
Boundy, Daniel,	Linkletter Road,	"	"	"	1844
Beairsto, J. A.,	Miscouche,	Wagon Maker,	Miscouche,	"	1833
Baker, John,	Miscouche Road,	Farmer,	"	"	1817
Blackere, Remy,	" "	Carpenter and Joiner,	"	"	1853
Bourke, Felix,	" "	Farmer,	"	"	1817
Gaudet, Thomas,	" "	"	"	"	1843
Baxter, George,	Wilmot District,	"	Summ'rside	"	1831
Cannon, Thomas C.,	St. Eleanors Road	Dealer in Flour, Meal and Oysters,	St. Eleanors	"	
Crasswell, Albert,	St. Eleanors,	Farmer,	"	"	1836
Compton, George,	North St. Eleanors	"	"	"	1838
Creswell, W. R.,		"	"	"	1830
Creswell, Hilbert,	North St. Eleanors	"	"	"	1854
Creswell, Edgar,	" "	"	"	"	1822
Compton, Thos. C.,		"	"	"	1853
Compton, E. E.,		"	"	"	1820
Cairns, William,	Wilmot District,	"	Summ'rside	Scotland,	1831
Compton, Hubert G.,		"	St. Eleanors	P. E. I.,	1831
Craswell, Anthony,	Linkletter Road,	"	"	England,	1809
Campbell, Malcolm,	Grand River Rd.,	"	Miscouche,	P. E. I.,	1821
Darby, James C.,	St. Eleanors Road	"	Summ'rside	"	
Darby, W. T.,	" "	"	"	"	
DesRoches, Gilbert,	Miscouche,	Merchant and Post Master,	Miscouche,	"	1848
DesRoches, Francis,	Miscouche Road,	Farmer,	"	"	1830
Green, D. S.,	Summerside,	"	Summ'rside	"	
Gaudet, Gelas,	Miscouche,	"	Miscouche,	"	1848
Gaudet, Felix,	Miscouche Road,	"	"	"	1817
Glover, Robert,	Summerside,	"	Summ'rside	"	1820
Green, Charles,	St. Eleanors Road	"	"	"	
Gallant, Matthew,	St. Nicholas,	Teacher,	St. Nicholas,		1852
Heckman, T. H.,	Miscouche,	Surgeon Dentist,	Miscouche,	N. Scotia,	1871
Holland, A. E.,	St. Eleanors,	Sheriff of Prince County,	St. Eleanors	P. E. I.,	
Ives, Charles,	Ives' Point,	Farmer,	Miscouche,	"	
Jones, George,	St. Eleanors,	Gentleman,	St. Eleanors	England,	1830
Jelly, John,	Linkletter Road,	Farmer,	St. Eleanors	Ireland,	1823
Kennedy, Benj. E.,	St. Eleanors Road	"	Summ'rside	P. E. I.,	
Lefurgey, Thomas,	St. Eleanors,	School Teacher,	St. Eleanors	"	
Lockhart, Alex.,	"	Farmer and Blacksmith,	"	"	
Lea, James L.,	Ch'town Road,	Farmer,	"	"	1845
Linkletter, James,	Linkletter Road,	"	"	"	1816
Leard, Mrs. Lewis S.,	North St. Eleanors	"	"	"	
Mills, B. S.,	St. Eleanors,	"	"	England,	1831
Murray, Richard,	Linkletter Road,	"	"	N. B.,	1819
Malone, Daniel,	" "	Wagon and Sleigh Manufacturer,	Miscouche,	P. E. I.,	1853
Morrison, Peter,	North St. Eleanors	Farmer,	St. Eleanors	"	1848
McNeill, J. R.,	Miscouche,		Miscouche,	"	1845
Macdonald, Rev. R. B.		Clergyman R. C. Church,	"	"	
McMillan, Hugh,	Miscouche Road,	Farmer and Blacksmith,	"	"	1843
McCallum, Duncan,	North St. Eleanors	Farmer,	St. Eleanors	"	
McDonald, R. H.,					
Perry, Jesse,	Miscouche Road,	Farmer,	Miscouche,	"	1807
Pickering, Wm.,	Ch'town Road,	Carriage Maker,	St. Eleanors	"	1840
Price, G. M.,	Wilmot District,	Farmer,	Summ'rside	"	1822
Richey, Rev. T. S.,	St. Eleanors Road,	Clergyman Church of England,	St. Eleanors	Ontario,	1876
Reid, William,	St. Eleanors,	Merchant,	"	P. E. I.,	
Riley, James W.,	Linkletter Road,	Farmer,	"	N. B.,	1835
Ramsay, Thomas E.,	Grand River Road	Gentleman,	Miscouche,	P. E. I.,	
Shaw, George T.,	St. Eleanors,	Carriage Builder,	St. Eleanors	"	
Scott, Peter,	"	Farmer,	"	"	1835
Schurman, Joseph,		"	"	"	1832
Schurman, Elijah,	Ch'town Road,	"	"	"	1825
Tanton, Thos. D.,	St. Eleanors Road	"	"	"	
Tanton, Benjamin,	St. Eleanors,	"	"	"	1844
Tanton, Wm. W.,		"	"	"	1829
Tanton, James W.,		"	"	"	1831
Wood, Luke,	Ives' Point,	"	Miscouche,	N. B.,	1843
Williams, W. S.,		Farmer and Carpenter,	St. Eleanors	P. E. I.,	1843
Williams, Benjamin,	Ch'town Road,	Carpenter,	"		1858
Williams, Wm. S.,		"	"		1826

LOT No. 18.

Name.	Locality.	Business.	P. O. Address.	Nativity.	Date of Set'mt
Adams, Jonathan,		Millowner and Farmer,	Burlington,	P. E. I.,	1812
Adams, Robert,		Farmer,	"	"	1857
Adams, Wm. F.,		"	"	"	1852
Anderson, John,		School Teacher,	Eldon,	"	1856
Adams, James C.,		Miller and Mill Owner,	Hamilton,	"	1841
Beairsto, James,		Merchant, Mill Owner and Farmer,	Princetown,	"	1811
Beairsto, George,		Owner of Mill and Farmer,	"	"	1842
Beairsto, George,		Farmer,	"	"	1826
Beairsto, Frederick,		"	"	"	1855
Brenan, John,		"	Darnley,	Ireland,	1829
Brenan, James,		"	"	P. E. I.,	1836
Burns, David,		Farmer and Blacksmith,	"	"	1844
Beairsto, William,		Miller and Farmer,	Burlington,	"	1835
Beairsto, Charles,		Merchant and Tailor,	"	"	1853
Beairsto, Benjamin,		Farmer & Pro. of North Shore House	Princetown,	"	1818
Crafer, Jno. E.,		Farmer,	"	"	1827
Crafer, Jno. E., jr.,		School Teacher,	"	"	1859
Clark, James,		Farmer,	Darnley,	"	1839
Clark, John,		"	"	"	1842
Carr, John F.,		Farmer,	Darnley,	P. E. I.,	1814
Carr, Wm. R.,		"	"	"	1858
Coughlan, Thomas,		"	"	"	1859
Coughlan, John,		"	"	"	1802
Cormick, James,		"	"	"	1839
Cormick, Martin,		"	Burlington,		1840
Champion, John, Sr.,		J. P. and Farmer,	"	P. E. I.,	1814
Champion, Wm., Jr.,		Farmer,	"	"	1846
Cousins, Alexander,		"	"	"	1838
Clark, Jno. M.,		"	Hamilton,	"	1837
Crozier, Robert,		Carpenter and Joiner,	"	"	1842
Crozier, William,		Farmer,	Princetown,	"	1836
Davison, Frederick,		"	Burlington,	"	1836
Davison, Andrew,		"	"	"	1832
Delaney, Simon,		"	Princetown,	"	1827
Donald, Robt. T.,		"	"	"	1834
Fraser, Ambrose D.,		School Teacher,	"	"	1856
Gillis, John,		Farmer,	Clearmont,	"	1834
Gillis, Roderick,		"	"	"	1818

LOT No. 18. Continued.

Name.	Locality.	Business.	P. O. Address.	Nativity.	Date of Settlt.
Gillis, Venantius S.,		Farmer & Surveyor,	Indian Rr.,	P. E. I.,	1835
Hynes, Jno. A.,		Carriage Manufacturer,	Darnley,	"	1851
Hynes, Michael,		Farmer,	"	"	1845
Hickey, Robert,		"	"	"	1860
Hickey, John,		"	"	"	1859
Hillman, James,		"	Burlington,	"	1821
Hickey, Matthias,		"	Indian Rr.,	"	1844
Hickey, William,		"	"	"	1803
Hickey, James J.,		"	"	"	1860
Keir, Wm., M. D.,		Physician,	Princetown,	"	1833
Montgomery, Wm.,		Teacher,	"	"	1859
Mill, John,		Farmer,	Clearmont,	England,	1843
Mahar, Thomas,		"	Darnley,	P. E. I.,	1822
Morrison, Patrick,		"	"	"	1839
Morrison Malcolm,		"	"	"	1836
Matthews, Hugh A.,		"	Princetown,	"	1832
Brander, James,		"	"	"	1840
MacNutt, Peter,		Merhant and Farmer,	"	"	1834
McGougan, Geo. B.,		Clerk,	"	"	1853
McGougan, Neil, Jr.,		Farmer,	"	"	1821
McGougan, J. McKay		"	"	"	1853
McGougan, John,		"	Indian Rr.,	"	1819
McGougan, Albert,		"	"	"	1854
McGougan, Nath'niel		"	"	"	1860
McDonald, Jno. A.,		M. P. and Farmer,	"	"	1838
McNeill, Angus,		Farmer,	Burlington,	"	1814
McNeill, William,		"	"	"	1855
McNeill, Christopher		Carpenter and Joiner,	"	"	1857
MacLellan, James,		" "	Indian Rr.,	"	1854
McLellan, Augustus,		Farmer,	"	"	1812
McLellan, Angus,		"	"	"	1844
McLellan, John A.,		P. M. and Farmer,	"	"	1847
McLellan, Donald S.,		Farmer,	"	"	1818
McLellan, Arch. C.,		School Teacher,	"	"	1860
McCarvill, James,		Farmer,	"	"	1839
McKelvie, Donald,		"	"	"	1827
McNeil, Donald R.,		"	Princetown,	"	1848
McNeil, Charles,		"	"	"	1821
McLellan, Bernard D.		School Teacher,	Indian Rr.,	"	1859

Name.	Locality.	Business.	P. O. Address.	Nativity.	Date of Settlt.
McLellan, John P.,		Farmer,	Indian Rr.,	P. E. I.,	1818
McLellan, Fabian,		"	"	"	1852
McKay, Arch., Jr.,		"	Darnley,	"	1819
McKay, Laughlin,		"	"	"	1834
McKay, Henry C.,		"	"	"	1856
McNutt, James F.,		"	"	"	1830
McNutt, George B.		"	"	"	1858
McGougan, Duncan.		"	Princetown,	"	1825
Owen, Walter,		"	"	"	1855
Owen, Arthur,		"	Hamilton,	"	1825
O'Brien, Rev. C.,		Clergyman "St. Mary's,"	Indian Rr.,	"	1843
Profitt, Richard,		Carpenter, Joiner and Farmer,	Burlington,	"	1838
Ramsay, Edward,		Millowner and Farmer,	"	"	1826
Ramsay, Edward,		Farmer,	Hamilton,	"	1840
Ramsay, Archibald,		"	"	"	1826
Ramsay, Neil,		"	"	"	1820
Ramsay, James,		Reporter Legis. Council & Farmer,	"	"	1829
Riley, John,		Farmer,	Princetown,	"	1837
Ramsay, George,		"	"	"	1830
Stewart, J. A. & H. A.		School Teacher and Farmer,	Hamilton,	"	1858 / 1860
Simpson, W. Jones,		Farmer,	Princetown,	"	1838
Saunders, Peter,		Ship Carpenter and Farmer,	Burlington,	"	1854
Sinclair, George,		J. P. and Farmer,	Princetown,	P. E. I.,	1822
Thomson, George F.,		Farmer,	Darnley,	"	1839
Thomson, George,		"	"	"	1814
Taylor, William,		"	Hamilton,	"	1814
Taylor, Edmund,		"	"	"	1855
Taylor, Neil,		"	Princetown,	"	1862
Taylor, Charles,		"	"	"	1848
Tuplin, Thomas,		Miller and Farmer,	Indian Rr.,	England,	1834
Woodside, Daniel,		Farmer,	Princetown,	P. E. I.,	1817
Wall, James,		"	Indian Rr.,	"	1814
Wall, Frederick,		Farmer and Blacksmith,	"	"	1842
Wiggins, George W.,		Farmer,	Darnley,	"	1842
Hillcoat, Hedley V.,		"	"	"	1857
Woodside, Benjamin,		"	Princetown,	"	1819
Woodside, James,		"	"	"	1840
Woodside, John,		"	Hamilton,	"	1845
Wright, Nathaniel,		"	Burlington,	"	1829

LOT 19.

Name.	Locality.	Business.	P. O. Address.	Nativity.	Date of Settlt.
Ashley, Wm. C.,	Margate Road,	Farmer,	Margate,	P. E. I.,	1849
Burns, Archibald,	Summerside Road	"	Summerside	"	1826
Burns, Joseph N.,	" "	"	"	"	1855
Burns, John S.,	" "	School Teacher,	"	"	1853
Burns, Stewart,	" "	Farmer,	"	"	1861
Baker, Herbert, R.,	Margate Road,	"	Margate,	"	1853
Baker, Augustus,	" "	"	"	"	1855
Brenan, William,	" "	"	Kensington,	Ireland,	1828
Beairsto, Charles,		Merchant Tailor,	Burlington,	P. E. I.,	1853
Burrows, Jabez,	Clearmont Road,	Farmer,	New Annan	"	1833
Bentley, G. W. W., MPP.	Kensington,	Merchant and Farmer,	Kensington,	"	1842
Burke, John,	"	Commission Merchant,	"	"	1847
Bowness, Andrew,	"	Merchant,	"	"	1851
Conners, P. A.,		Carriage Manufacturer,	Summerside	"	1846
Casely, Wm. S.,		Shoemaker and Farmer,	Kensington,	"	1842
Casely, Henry J.,	Princetown Road,	Farmer,	"	"	1850
Curtis, William,	Bluesman Road,	"	New Annan	England,	1826
Craig, Robert,	Summerside Road	"	Kensington,	P. E. I.,	1834
Carruthers, Jas. T.,	Kensington,	Telegraph Operator,	"	"	1857
Connor, Hugh,	"	Hotel Keeper,	"	"	1841
Dennis, Wm. R.	Margate Road,	Farmer,	Margate,	"	1846
Dunphy, Thomas,	" "	"	Kensington,	Ireland,	1835
Donahue, Thomas,	Kensington,	Speculator,	"	P. E. I.,	1856
Darrach, D., M.D., F.M., M.S.	"	Physician,	"	"	1845
Dawson, Richard W.,	"	Harness Maker,	"	"	1860
Fowler, Lewis C.,		Carriage Builder,	Summerside	N. B.,	1874
Fyfe, Wm. A.,	Margate Road,	Farmer,	Margate,	P. E. I.,	1861
Glover, John,	Summerside Road	"	Trav'lrsRest	"	1855
Glydon, Frank,	Margate Road,	"	Kensington,	England,	1863
Grady, Alexander,	Kensington,	Hotel Keeper,	"	P. E. I.,	1835
Hillson, Solomon,		Farmer,	Summerside	"	1845
Hacker, William,	Bluesman Road,	"	"	England,	1831
Hogg, Herbert,	" "	"	"	P. E. I.,	1833
Huestis, Stephen F.,	Near Creek,	Farmer and Clerk,	Wilmot Val.	"	1836
Huestis, George G.,	Bluesman Road,	Farmer,	"	"	1859
Hogg, Herbert,	Kelvin Grove Rd.	"	Kensington,	"	1841
Hogg, John,	" "	"	"	Scotland,	1840
Heffel, William,		"	Trav'lrsRest	P. E. I.,	1849
Harkness, John,	Near Tilton's Ck.,	"	"	Scotland,	1852
Heffel, William,		"	"	P. E. I.,	1858
Heffel, James,		"	"	"	1829
Heffel, Robert,		"	"	"	1860
Howard, Wm. M.,		"	Margate,	"	1854
Humphry, James,	Margate Road,	"	Kensington,	Scotland,	1848
Howard, James,	Kensington,	Carriage Manufacturer,	"	P. E. I.,	1841
Johnson, John,	Margate Road,	Farmer,	Margate,	Ireland,	1831

Name.	Locality.	Business.	P. O. Address.	Nativity.	Date of Settlt.
Johnson, Andrew,	Margate Road,	Farmer,	Margate,	P. E. I.,	1850
Jonnson, George,	" "	"	"	"	1830
Kelly, George,	Near Tilton's Ck.,	"	Trav'lrsRest	Scotland,	1832
LeFurgey, Calvin,	Bluesman Road,	"	Summerside	P. E. I.,	1833
LeFurgey, William,	" "	"	"	"	1826
LeFurgey, Harelock,	" "	"	"	"	1858
Lefurgey, Osburn,	" "	"	"	"	1862
Larkins, Thomas W.,	Kensington,	Shoemaker,	Kensington,	"	1841
Leslie, Henry A.,		Farmer,	"	Halifax,	187
Mead, William,	Kensington,	Section Foreman,	"	England,	1866
Milligan, Nathaniel, jr	Summerside Road	Farmer,	Trav'lrsRest	P. E. I.,	1843
Manderson, Jos. C.,		Miller and Engineer,	New Annan,	N. B.,	1854
Moase, Robt. T.,	Summerside Road	Harness Maker,	"	P. E. I.,	1859
Moase, William H.,		Blacksmith and Farmer,	"	"	1852
Mullally, Lawrence,		Farmer,	Kensington,	Ireland,	1840
Mullally, Richard,		"	"	P. E. I.,	1857
Mullin, Michael,	Margate Road,	"	"	Ireland,	1835
Mullin, John T.,	" "	"	"	P. E. I.,	1847
Mayhew, George,	Margate,	P. M. and Farmer,	Margate,	"	1842
Montgomery, Benj.,	Near Tilton's Ck.,	Farmer,	Trav'lrsRest	"	1834
Mullin, Peter T.,	Ch'town Road,	"	Kensington,	Ireland,	1835
Milligan, Robert D.,		"	Trav'lrsRest	P. E. I.,	1852
McLeod, Hugh,	Kensington,	Merchant Tailor,	Kensington,	"	1840
McCabe, Thomas,		School Teacher,	"	"	1856
McDonald, Peter,	Kensington,	House and Carriage Painter,	"	"	1829
McKinnon, Archd.,	Summerside Road	Farmer,	"	"	1822
McNutt, Peter S.,	Kensington,	Commission Merchant,	"	"	1847
McIntyre, Alexander,	Summerside Road	Farmer,	"	"	1837
McIntyre, J. J.,		"	Clermont,	"	1855
McKinnon, John,	Barbara Weed,	"	"	"	1860
McKinnon, Mrs. D.,	" "	"	"	"	1828
McMillan, Daniel,		"	"	"	1842
McDonald, John,	Clermont Road,	"	"	"	1833
MacMillan, Stephen,	Princetown Road,	Farmer and Proprietor Meat Market	Kensington,	"	1838
McNeill, Malcolm,	Tilton's Creek,	Farmer,	Trav'lrsRest	Scotland,	1817
McNeill, Hubert,	" "	"	"	P. E. I.,	1862
McGregor, William,	Wilmot's Creek,	"	Summerside	"	1835
McGregor, Earnest I.	" "	"	"	"	1860
McMurdo, Edward,	Kelvin Grove Rd.	"	Kensington,	"	1832
McInnis, Laughlin,	Bluesman Road,	"	Wilmot Val.	"	1805
McInnis, John,	" "	"	"	"	1839
McMurdo, Archd.,	Cross Rd. between	"	Kensington,	"	1820
McMurdo, James,	Summerside and	"	"	"	1846
McMurdo, Arch., jr.,	Bluesman Road,	"	"	"	1850
Noonan, John,	Kensington,	Merchant Tailor,	"	"	1833
Neill, Anthony,	Near Sum'side Rd	Farmer,	"	"	1854
Pound, William,	Margate,	Farmer & Carriage Manufacturer,	Margate,	England,	1844

LOT No. 19.—Continued.

Name.	Locality.	Business.	P. O. Address.	Nativity.	Date of Set'mt
Parsons, Joseph,	Margate Road,	Farmer,	Margate,	England,	1841
Parsons, Wm. H.,	" "	"	"	P. E. I.,	1846
Parsons, James,	" "	"	"	"	1848
Parry, J. L.,	Kensington,	Carpenter and Joiner,	Kensington,	England,	1848
Pound, Mark,	"	Harness Maker,	"	P. E. I.,	1852
Proctor, Edwin,	"	Blacksmith,	"	"	1831
Phelan, A. J.,	"	Tailor,	"	"	1834
Carruthers, W.,	"	"	"	"	1860
Read, Charles R.,	Near Wilmot's Ck	Farmer,	Summerside	"	1852
Rayner, John,	Summerside Road	"	Trav'lrsRest	England,	1810
Rayner, Abram,	" "	"	"	P. E. I.,	1849
Raynor, James,	Tilton's Creek,	"	"	"	1846
Raynor, Wm. A.,		"	"	"	1855
Raynor, Edward,		"	"	"	1858
Silliker, James,	Wilmot's Creek,	"	Summerside	"	1819
Silliker, John R.,	" "	"	"	"	1854
Silliker, Jacob,	" "	"	"	"	1859
Stavert, Walter,	Kelvin Grove Rd.	"	Kensington,	"	1824
Stavert, William,	" "	"	"	"	1825
Sharpe, John,	" "	School Teacher and Farmer,	"	Scotland,	1845
Sheehan, James A.,	Ch'town Road,	Farmer,	"	P. E. I.,	1861
Sheehan, John,	" "	"	"	"	1834
Small, David,	Wilmot's Creek,	Farmer and Carpenter,	Summerside	P. E. I.,	1847
Strang, S. J.,	" "	Speculator and Farmer,	"	"	1876
Steel, Donald,	" "	Farmer,	New Annan	"	1817
Saunders, Henry,	Kensington,	Blacksmith,	Kensington,	"	1850
Sims, Thomas H.,	"	Merchant,	"	"	1824
Shea, William,	Irishtown Road,	Farmer,		"	1838
Townsend, John, jr.,	Mill Creek,	"	Trav'lrsRest	"	1832
Townsend, Montg'y	"	"	"	"	1843
Townsend, John G.,		"	Kensington,	"	1857
Townsend, Thomas,	Travellers Rest,	P. M. and Farmer,	Trav'lrsRes.	"	1834
Tuplin, W. B.,	Margate Road,	Farmer,	Margate,	England,	1840
Tuplin, James,	Summerside Road	Farmer & Carriage Builder,	New Annan	"	1837
Wright, Edward J.,	Clermont Road,	Farmer and Mill Proprietor,	"	P. E. I.,	1850
Waugh, Samuel,	" "	Farmer,	Summerside	"	1828
Waugh, Thomas S.,	" "	"	"	"	1838
Waugh, Chas. C.,	" "	"	"	"	1856
Walker, Edward,	Kelvin Grove Rd.	"	Kensington,	"	1837
Woodside, John A.,	Margate Road,	"	Margate,	"	1839
Walker, Robert,	New Annan,	P. M. and Farmer,	New Annan,	Scotland,	1821
Walker, George P.,	"	Farmer,	"	P. E. I.,	1857
Walker, Thomas J.,	Summerside Road	"	Kensington,	"	1836
Zoe, Wm. H.,	Traveller's Rest,	"	Trav'lrsRest	England,	1842

LOT 20.

Name.	Locality.	Business.	P. O. Address.	Nativity.	Date of Set'mt
Arthur, James,	Long River Road,	Farmer,	Long River,	P. E. I.,	1834
Binns, Chas. Edward	French River Rd.,	"	Clifton,	"	1846
Bernard, John,	Long River Road,	"	Long River,	"	1818
Bell, James,	" "	"	"	Scotland,	1818
Bell, Jasper,	" "	"	"	P. E. I.	1851
Campbell, Lieut. Col. Wm., M.P.P.,	Malpeque Road,	Farmer and M'lowner,	Park Corner	"	1836
Colson, John,	Long Rr. Wf. Rd.	Farmer,	Long River,	England,	1839
Cameron, Donald,	Eel Creek,	"	"	P. E. I.,	1813
Cameron, William,	"	"	"	"	1856
Cash, Eneas,		School Teacher,	Graham's R.	"	1852
Constable, Joseph	Long River Road,	Farmer,	Long River,	"	1839
Campbell, Wm.,	Princetown Road,	"	Graham's R.	"	1848
Cousins, John,	Malpeque Road,	"	Park Corner	"	1827
Durant, John C.,	Princetown Road,	Deputy Sheriff and Farmer,	Margate,	"	1848
Durant, Samuel,		Farmer,	"	"	1856
Doughart, Alex.,	French River Rd.,	"	Long River,	"	1828
Donald, Wm. B.,	Yankeetown Road	"	Darnley,	"	1831
Donald, Edward,	Malpeque,	"	Park Corner	"	1834
Donald, John,	"	"	"	"	1708
Doughart, John,	Eel River Road,	"	Long River,	"	1824
Doughart, Franklin,	" "	"	"	"	1851
Drennin, Daniel,	Eng. Church Rd.,	Carpenter and Farmer,	"	"	1830
Donald, Wm. A.,	Malpeque Road,	Farmer,	Park Corner	"	1834
Donald, John C.,	" "	"	"	"	1841
Doughart, Wm. W.,	Eel Creek Road,	"	Long River,	"	1824
Fitzsimons, Robert,	Long River Wharf	Farmer and Stock raiser,	"	"	1840
Graham, Wm. E.,	Cousins Pond,	Farmer and Shipbuilder,	Park Corner	"	1808
Harding, John R.,	County Line Road	Farmer,	Norborough	"	1843
Harding, John C.,	Princetown Road,	"	Graham's R.	"	1839
McKay, George,	New London Rd.,	"	Clifton,	"	1832
McLeod, Jos. Gordon	" "	"	Long River,	"	1850
McKay, Kenneth,	" "	Blacksmith,	"	"	1852
McKay, William,	Wigmore Road,	Farmer,	Graham's R.	"	1847
McKay, Alex.,	" "	"	"	"	1858
Mayhew, James,	" "	"	"	"	1837
McLean, James Scott	Eel Creek Road,	"	Long River,	"	1845
McMullan, Michael,		"	Park Corner	"	1845
Murphy, John,	Malpeque Road,	"	"	"	1798
Murphy, William R.,	" "	"	"	"	1833
Mayne, William,	Carrytown Road,	"	Graham's R.	"	1838
McLeod, Andrew,	Irishtown Road,	Carpenter and Joiner,	Park Corner	"	1856
McKay, Alex.,	Wigmore Road,	Farmer,	Graham's R.	"	1856
McKay, Allan,	Carrytown Road,	Farmer,	Graham's R.	P. E. I.,	1854
McKay, William,	" "	Ship Carpenter and Farmer,	"	"	1837
McKay, Alex.,	Wigmore Road,	Farmer,	"	"	1818
McKay, John,	" "	"	"	"	1847
McKay, Wm. G.,	Malpeque Road,	"	Park Corner	"	1840
Marks, William,	French River Rd.,	Farmer and Mason,	Long River,	"	1834
Marks, Adonijah,	" "	Carpenter and Farmer,	"	"	1859
McLeod, Lochlan,	" "	Farmer,	"	Scotland,	1869
McLeod, John,	" "	"	"	"	1869
Millman, John,	Eel Creek Road,	"	Burlington,	P. E. I.,	1831
McLean, Malcolm,	Graham Road,	"	Graham's R.	Scotland,	1841
McLean, Donald,	" "	"	"	P. E. I.,	1857
McLean, James,	" "	Tailor,	"	"	1859
Pickering, David,	Princetown Road,	Farmer,	Margate,	"	1823
Pickering, Wm. G.,	" "	"	"	"	1861
Profit, William,	Eel Creek Road,	"	Burlington,	"	1835
Pickering, David A.,	Malpeque Road,	"	Darnley,	"	1827
Pickering, William,	" "	"	"	"	1829
O'Conners, John,	Carrytown Road,	"	Graham's R.	"	1837
Ross, William,	Woodside Road,	"	"	"	1829
Ross, John,	" "	School Teacher,	"	"	1858
Riley, William,	New London Rd.,	Farmer and Blacksmith,	Clifton,	"	1827
Riley, William J.,	" "	Carpenter and Joiner,	"	"	1858
Ramsay, William,	Malpeque Road,	Farmer,	Park Corner	"	1848
Ramsay, Alexander,	" "	"	"	"	1856
Sullivan, James,	Irishtown Road,	Farmer and Master Mariner,	"	Newf'land	1848
Sullivan, Daniel,	Carrytown Road,	General Farmer,	Graham's R.	P. E. I.,	1852
Sullivan, Cornelius,	" "	"	"	"	1850
Sutherland, John S.,	Yankeetown Road	Blacksmith,	Park Corner	Scotland,	1842
Sutherland, Robert,	" "	Farmer,	"	P. E. I.,	1846
Samers, James,	Carrytown Road,	"	Graham's R.	Scotland,	1858
Samers, James R.,	" "	"	"	P. E. I.,	1854
Sharpe, Alex.,	County Line Rd.,	"	Norborough	Scotland,	1846
Thompson, Hiram,	Tuplin Creek,	"	Margate,	P. E. I.,	1824
Thompson, Paul,	" "	"	"	"	1870
Whitehead, Wm.,	New London Rd.,	Farmer and Cooper,	Clifton,	Scotland,	1821
Whitehead, Wm. D.,	" "	Farmer,	"	P. E. I.,	1847
Whitehead, James,	Harding Creek,	"	"	Scotland,	1821
Whitehead, Joseph,	" "	"	"	P. E. I.,	1848
Williams, James C.,	Wigmore Road,	Ship Carpenter and Farmer,	Graham's R.	"	1837
Woodside, William,	Woodside Road,	Farmer,	Margate,	"	1814
Woodside, Moses S.,		"	"	"	1850
Warren, James,	New London Rd.,	"	Clifton,	"	1830

LOT No. 21.

Name.	Locality.	Business.	P. O. Address.	Nativity.	Date of Set'mt
Anderson, George,	New London,	Farmer and Auctioneer,	French Rr.,	P. E. I.,	1814
Anderson, Charles,	Stanley Bridge,	Farmer,	Stanley B'ge	"	1802
Adams, Thomas,	New London,	"	Long River,	"	1805
Bell, George,	Campbellton,	Farmer and Contractor,	Stanley B'ge	"	1854
Buchanan, Duncan,	Fredericton,	Farmer,	Fredericton	"	1857
Cosgrove, Patrick,	Millvale Road,	"	Granville,	Ireland,	1841
Carr, James,	" "	"	"	P. E. I.,	1848
Campbell, John,	Fountain Road,	"	Clifton,	"	1857
Campbell, John,	Park Corner,	"	Park Corner	"	1840
Campbell, Archd.,	Clifton,	Tailor,	Clifton,	"	1875
Cole, Duncan,	Fountain Road,	Farmer,	"	"	1835
Elliot, Richard,	Elliot's,	Merchant and Farmer,	Elliot's Mills	"	1823
Falconer, James,	Granville,	Shoemaker, Merchant & Postmaster,	Granville,	Scotland,	1849
Found, Richard,	Fountain Mills,	Miller and Farmer,	Graham's R.	England,	1859
Fyfe, William,	Stanley Bridge,	Farmer,	Stanley B'ge	P. E. I.,	1858
Gunn, Robert,	Pleasant Valley,	"	Elliot's Mills	Scotland,	1848
Garrett, John H.,					
Henry, Edward,	Granville,	Farmer and Magistrate,	Granville,	P. E. I.,	1860
Henry, A. K.,	"	Miller and Farmer,	"	"	1860
Hagan, William,	Millvale Road,	Carpenter and Farmer,	"	Ireland,	1843
Hagan, John,	" "	Farmer,	"	"	1843
Henderson, James,	Stanley,	"	Stanley B'ge	Scotland,	1839
Johnston, Robert,	New London,	"	Long River,	P. E. I.,	1860
Johnston, John,	Clifton,	Master Mariner,	Clifton,	"	1875
Lamont, Robert M.,	Fountain Road,	Farmer,	"	Scotland,	1847
McLure, John,	Pleasant Valley,	"	Elliot's Mills	P. E. I.,	1847

LOT No. 21. Continued.

Name.	Locality.	Business.	P. O. Address.	Nativity.	Date of Set'mt	Name.	Locality.	Business.	P. O. Address.	Nativity.	Date of Set'mt
McLennan, John,	Pleasant Valley,	Farmer,	Elliots Mills	Scotland,	1840	McKay, J. G., M.D.,	Clifton,	Physician and Surgeon,	Clifton,	P. E. I.,	1835
McLennan, Norman,	" "	Joiner,	"	P. E. I.,	1852	McKenzie, George,	French River,	Farmer and Fish Merchant,	French Rr.,	"	1848
McLeod, William,	" "	Farmer,	"	Scotland,	1849	McKenzie, George,	" "	Fish Merchant,	"	"	1877
Morris, Cyrus,	Granville,	"	Granville,	P. E. I.,	1841	McKenzie, Colin,	" "	"	"	"	
McKay, Andrew,	Clifton,	"	Clifton,	"	1855	McKay, John,		Farmer,	Graham's R.	Scotland,	1841
McNeill, R., M. D.,	Stanley Bridge,	Physician and Surgeon,	Stanley B'ge	N. S.,	1860	McKay, Alex.,		Shoemaker,	"	P. E. I.,	1859
McKenzie, Lorenzo,	" "	Tailor,	"	"	1865	Orr, John,	French River,	Farmer,	French Rr.,	Scotland,	1849
McDonald, William,	" "	Carriage Builder,	"	P. E. I.,	1877	Orr, Perminas,	" "	"	"	P. E. I.,	1856
McMillan & Brown,	" "	General Shipping & Produce Mer.,	"	"	1866	Pillman, Richard,	" "	Farmer and Fish Merchant,	French Rr.,	Scotland,	1845
Montgomery, Hon. D.	Park Corner,	Farmer and Dominion Senator,	Park Corner	"	1835	Pillman, Benjamin,	Spring Brook,	Farmer,	"	P. E. I.,	1870
McKay, Hugh,	Clifton,	Farmer,	Clifton,	"	1850	Reid, Thomas,	Campbellton,	"	Clifton,	"	1874
McKay, Wm., jr.,	"	Carpenter and Farmer,	"	"		Smith, Perminas,	Pleasant Valley,	"	Elliots Mills	"	1853
McKenzie, George,	"	Shoemaker,	"	"	1 75	Squarebrigs, Jas. M.,	Stanley Bridge,	General Shipping Merchant,	Stanley B'ge	"	1842
Meek, Frederick,	French River,	General Merchant and Farmer,	French Rr.,	Newf'land	1850	Sims, Lemuel P.,	New London,	Farmer,	French Rr.,	"	1849
McKay, Neil,	" "	Farmer and Post Master,	"	P. E. I.,	1853	Taylor, Richard,	Granville,	"	Granville,	England,	1875
McLeod, John,	Park Corner,	Farmer and Fish Merchant,	Park Corner	"	1844	Taylor, James,	"	"	"	"	1852
McKenzie, Duncan F.	Yankee Hill,	Merchant (New York),	French Rr.,	"		Warren, James,	Stanley Bridge,	House Joiner,	Stanley B'ge	P. E. I.,	1864
McKenzie, John S.,	"	Farmer,	"	"	1820	Wickett, Humphrey,	Granville,	Miller, Farmer & Blacksmith,	Granville,	"	1872
McKay, George B.,	Clifton,	Clerk of County Court and Farmer,	Clifton,	"	1826	Warren, Erastus,		Farmer and Boatbuilder,	Long River,	"	1844

LOT No. 22.

Name.	Locality.	Business.	P. O. Address.	Nativity.	Date of Set'mt	Name.	Locality.	Business.	P. O. Address.	Nativity.	Date of Set'mt
Anderson, Robt., jr.,	Stanley,	Shipping Business,	Stanley,	P. E. I.,	1836	McGuigan, Michael,	New London Rd.,	Farmer,	Hope River	Ireland,	1841
Bolen, James,	Hope River,	Blacksmith,	Hope River	"	1833	McLeod, James T.,	Bay View,	"	Bay View,	P. E. I.,	1820
Bagnall, Richard E.,	Malpeque Road,	Farmer,	HazelGrove	"	1857	Murphy, Patrick,	New London Rd.,	Butcher,	Hope River	"	1843
Buote Felix E.,	Rustico,	Farmer and Teacher,	Rustico,	"	1837	McKie, James A.,	Bay View,	Postmaster and Farmer,	Bay View,	"	1875
Bartram, John,	Malpeque Road,	Carpenter,	HazelGrove	"	1871	McLeod, Murdoch,	Hopedale Road,	Carpenter and Joiner,	Hunter Rr.,	"	1855
Buchanan, Alex.,	Dufferin Road,	Farmer,	Clyde,	"	1855	Matheson, Duncan,	Johnston's Road,	Farmer,	Darlington,	N. B.,	1858
Burns, Patrick,	St. Ann's,	Carpenter and Joiner,	St. Ann's,	"	1845	Matheson, Chris.,	" "	"	"	Scotland,	1838
Cosgrove, John T.,	Hope River,	Farmer,	Hope River	"	1854	McNeil, John,	Malpeque Road,	"	HazelGrove	"	1843
Coughlan, John,	"	"	"			McNeil, Neil,	" "	"	"	P. E. I.,	1846
Crabb, Edmund,	Dufferin,	Farmer and Post Master,	Clyde,	P. E. I.,	1819	McInnis, Charles,	" "	"	"	"	1846
Crabb, John Franklin	Dufferin,	Farmer,	"	"	1858	McLennan, Allan,	Princetown Road,	"	"	"	1847
Doyle, Joseph,	St. Ann's,	Carpenter and Farmer,	St. Ann's,	Ireland,	1840	McDonald, John,	Malpeque Road,	"	"	"	1854
Dickerson, John,	Bay View,	Farmer,	Bay View,	P. E. I.,	1827	McLeer, Michael,	St. Patrick's Road	"	St. Ann's,	Ireland,	1839
Doyle, Joseph, jr.,	St. Ann's,	"	St. Ann's,	"	1849	McLennan, Norman,	Princetown Road,	"	HazelGrove	P. E. I.,	1847
Doyle, Philip,	Hope River,	"	Hope River	"	1842	McGuiggan, James,	St. Patrick's Road	"	St. Ann's,	Ireland,	1849
Fleming, John,	"	"	Bay View,	"	1819	Pickering, William,	Stanley,	"	Stanley,	P. E. I.,	1819
Gamester, John,	Malpeque Road,	Butcher and Farmer,	HazelGrove		1839	Penean, Dominique,	New Glasgow,	"	N. Glasgow		
Goodman, John,	St. Patrick's Road	Farmer,	St. Ann's,	Ireland,	1847	Reid, Patrick,	Hope River,	"	Hope River	P. E. I.,	1845
Hickox, Henry,	Malpeque Road,	"	HazelGrove	P. E. I.,	1851	Ross, Alexander,	Malpeque Road,	"	Fredericton,	"	1847
Harrington, John,	New London Rd.,	"	Hope River	Ireland,	1829	Stewart, John,	Bay View,	Produce Dealer,	Bay View,	"	1860
Harrington, Joseph,	Bay View,	"	Bay View,	P. E. I.,	1836	Simpson, Jeremiah,	Hope River Mills,	Miller,	"	"	1841
Harrington, Timothy	Hope River,	"	Hope River	"	1853	Simpson, John,	Hope River,	Farmer,	Hope River	"	1833
Hurl, John,	St. Patrick's Road	"	St. Ann's,	"	1844	Simpson, Junius,	"	Farmer and Miller,	"	"	1849
Jewell, Elizabeth J.,	Hopedale Road,		Hunter Rr.,	"		Trainor, Peter,	New London Rd.,	Farmer,	"	"	1850
Kelley, Edward,	Malpeque Road,	"	HazelGrove	Ireland,	1847	Trudelle, Rev. Azade	Hope River,	Officiating Priest of St. Ann's Church	St. Ann's,	Canada,	1860
McCann, Daniel,	New London Rd.,	"	Hope River	"	1840	Welch, David,	New London Rd.,	Farmer,	"	P. E. I.,	1860
McCann, Andrew,	" "	"	"	P. E. I.,	1862	Welch, John,	Malpeque Road,	"	HazelGrove	U. S.,	1835
McKenna, Maria T.,	" "	School Teacher,	St. Ann's,	"		Way, William,	" "	"	Hunter Rr.,	England,	1843

LOT No. 23.

Name.	Locality.	Business.	P. O. Address.	Nativity.	Date of Set'mt	Name.	Locality.	Business.	P. O. Address.	Nativity.	Date of Set'mt
Andrews, Benjamin,	Bungay Road,	Farmer,	Hunter Rr.,	P. E. I.,	1856	Jewell, Emanuel,	Malpeque Road,	Farmer,	Hunter Rr.,	P. E. I.,	1831
Andrews, John,	Rennie Road,	"	"	"	1848	McKinnon, William,	" "	"	"	Scotland,	1848
Bagnall, John Sims,	Hunter River,	General Commission Merchant,	"	"	1829	Mathewson, M. J.,	" "	"	"	P. E. I.,	1849
Bagnall, Richard,	Malpeque Road,	Farmer and Trader,	HazelGrove	"	1823	McGrath, Peter,	Hunter River,	Merchant and Post Master,	"	"	1838
Bertram, David,	Rennie Road,	Farmer,	Hunter Rr.,	"	1839	McLeod, Murdoch,	[illegible] Road,	Farmer,	"	"	1848
Barrett, Henry,	Bungay Road,	Stone Mason,	Wheatley R.	"	1849	Meikle, John,	" "	"	Darlington,	Ireland,	1843
Barrett, Wm.,	" "	Farmer,	"	England,	1830	McLeod, Theoph. S.,	Hunter River,	Tailor,	Hunter Rr.,	P. E. I.,	1849
Binns, John,	New Glasgow,	Merchant,	N. Glasgow,	P. E. I.,	1836	McKinnon, Murdock	Malpeque Road,	Farmer,	"	Scotland,	1833
Bagnall, Wm.,	Clyde Mills,	Farmer and Mill Owner,	"	"	1815	Ross, John,	" "	"	"	P. E. I.,	1838
Bagnall, R. E.,	"	"	"	"	1839	McKinnon, Angus,	" "	"	"	"	1848
Bulman, Benjamin,	New Glasgow Rd.,	Shipbuilder and Farmer,	"	"	1822	Moffatt, James,	Hazel Grove Rd.,	"	N. Glasgow,	Scotland,	1843
Buote, Fran	" "	Farmer and Trader,	"	"	1809	Moffatt, James A.,	" "	"	"	P. E. I.,	1853
Crew, Edw	Bungay Road,	Farmer,	Wheatley R.	England,	1850	McKie, W. S.,	Clyde Mills,	General Trader,	"	"	1843
Clark, John,	New Glasgow Rd.,	"	"	"	1830	McCoubrey, Rich. Y.	New Glasgow,	Postmaster, Farmer & Harness M'kr	"	"	1842
Christie, James,	" "	Carpenter and Farmer,	N. Glasgow,	Scotland,	1843	McLeod, John Y.,	" "	Merchant Tailor,	"	"	1856
Christie, James A.,	" "	" "	"	"	1843	McKay, Alex.,	" "	Dealer in Boots and Shoes,	"	"	1849
Crawford, Elder D.,	Clyde Mills,	Minister "Christian" Church,	"	"	1827	McDonald, Alex. D.,	" "	School Teacher,	"	"	1855
Campbell, Alex.,	Cavendish,	School Teacher,	CavendishR	P. E. I.,	1856	McLeod, George,	Hunter River,	Shoemaker,	Hunter Rr.,	"	1848
Darke, Wm.,	Malpeque Road,	Farmer,	Brookfield,	England,	1832	McLeod, Roderick,	" "	Section Foreman,	"	Scotland,	1858
Dickieson, Arthur B.,	Rennie's Road,	"	N. Glasgow,	P. E. I.,	1852	McPhee, Rev. R. P.,	Rustico,	Offic'tg Priest of St. Augustine's Ch	Rustico,	P. E. I.,	1869
Doiron, J. C.,	New Glasgow Rd.	Clerk of County Court,	"	"	1842	McCaubrey, Wm. D.,	New Glasgow,	Harness Maker,	N. Glasgow,	"	1847
Doiron, Joseph,	" "	Fisherman,	"	"	1820	Morrison, Amasa,	Cavendish,	Blacksmith,	CavendishR	"	1858
Doucet, Anselm M.,	" "	School Teacher,	Rustico,	"	1854	McNeill, Pierce,	"	Farmer,	"	"	1853
Fraser, Wm.,	Cavendish Road,	Farmer,	CavendishR	"	1842	McNeill, Mary,	"		"	"	
Garrett, John H.,	New London Rd.,	Merchant,	Stanley B'ge	"	1857	McNeill, Clementine	"		"	"	
Gordon, Daniel,	New Glasgow,	Blacksmith,	N. Glasgow,	N. S.,	1874	McNeill, David,	"	Farmer,	"	"	1803
Gallant, Robert,	Cavendish Road,	Farmer and Carpenter,	N. Rustico,	P. E. I.,	1847	McNeill, David, jr.,	"	"	"	"	1836
Hughes, Geo. A.,	Hunter River,	Station Agent,	Hunter Rr.,	"	1856	Orr, Alex.,	New Glasgow Rd.	"	N. Glasgow,	"	1845
Hickox, John,	Bungay Road,	Farmer,	Wheatley R.	"	1824	Orr, William,	" "	"	"	"	1853
Houston, James D.,	New Glasgow,	Sheriff,	N. Glasgow,	"	1844	Orr, Nelson,	" "	"	"	"	1863
Honeywell, W., M.D.	" "	Physician and Surgeon,	"	Canada,	1878	Peters, Maxeme,	Rennie Road,	"	Hunter Rr.,	"	1832
Inch, Thomas,	" "	Shoemaker and Farmer,	"	England,	1848	Proctor, Edwin,	" "	"	"	"	1849
Inch, Richard,	" "	Farmer,	"	P. E. I.,	1860	Peters, Florentine,	Cavendish Road,	School Teacher,	CavendishR	"	1848

LOT No. 23. Continued.

Name.	Locality.	Business.	P. O. Address.	Nativity.	Date of Settlt.
Peters, John,	Cavendish Road,	Farmer,	CavendishR	P. E. I.,	1813
Pino, Jerome,	New London Rd.,	"	St. Ann's,	"	1850
Rattenbury, G. A.,	Malpeque Road,	"	Hunter Rr.,	England,	
Rattray, David,			N. Glasgow,	Scotland,	1847
Rattray, Mary Ann,	New Glasgow,		"	P. E. I.,	1831
Rattray, Lucas	" "	Farmer,	"	"	1864
Stead, Robert	Bungay Road,	"	Hunter Rr.,	"	1845
Stephens, John	Malpeque Road,	Shoemaker,	"	England,	1870
Smith, Henry,	Bungay Road,	Farmer,	Wheatley R.	"	1832
Stevenson, W. A.,	New Glasgow,	Painter,	N. Glasgow,	P. E. I.,	1854
Snowie, Lou.	Shore Road,	Farmer,	"	"	1840

Name.	Locality.	Business.	P. O. Address.	Nativity.	Date of Settlt.
Snowie, Alex.,	Shore Road,	Farmer,	N. Glasgow,	Scotland,	1839
Stewart, Alex. W.,	Cavendish,	"	CavendishR	P. E. I.,	1837
Stevenson, Robert,	New Glasgow Rd.,	"	N. Glasgow,	"	1832
Simpson, Chas. F.,	Cavendish Road,	"	CavendishR	"	1844
Simpson, Henry,	" "	"	"	"	1811
Simpson, Walter,	Bay View,	"	Bay View,	"	1847
Spence, Allan R.,	Malpeque Road,	Late Capt. Royal Artillery & Farmer,	Hunter Rr.,	England,	1872
Thibodeau, Paul,	Cavendish Road,	School Teacher and Farmer,	CavendishR	Maine,	1869
Way, Edward,	Rennie Road,	Miller and Farmer,	Hunter Rr.,	England,	1842
Way, James,	" "	Farmer,	"	"	1841
Wares, Robert,	N. Glasgow Rd.	"	Wheatley R.	P. E. I.,	1848

LOT No. 24.

Name.	Locality.	Business.	P. O. Address.	Nativity.	Date of Settlt.
Andrews, Albert,	North Rustico,	Cooper and Fisherman,	N. Rustico,	N. S.,	1878
Bowen, Elizabeth,	New Glasgow Rd.,	School Teacher,	Wheatley R.	P. E. I.,	1861
Bowen, Mary,	" "	Owner of Farm,	"	"	1820
Bowen, Eliza	" "		"	"	1863
Budd, Geo.,	North Rustico,	Farmer, Post Master and Blacksmith	N. Rustico,	England,	1849
Burton, Benjamin,	Port Royal,	Farmer,	"	P. E. I.,	1845
Brown, Joseph W.,	North Rustico,	Merchant and Fisherman,	"	Scotland,	1871
Bowen, William,	New Glasgow Rd.,	Farmer,	Wheatley R.	England,	1849
Craswell, William,	Rustico Road,	"	Rustico,	P. E. I.,	1819
Craswell, George,	South Rustico,	Carriage Builder,	"	"	1858
Craswell, Cyrus,	" "	"	"	"	1855
Court, Wm	North Rustico,	Fisherman,	N. Rustico,	"	1841
Court, George,	" "	Farmer,	"	P. E. I.,	1828
Doiron, John C.,	New Glasgow Rd.,	Clerk of County Court and Farmer,	N. Glasgow,	"	
DeRoche, Alphonsus	Wheatley River,	School Teacher,	Wheatley R.	"	1842
Doiron, Adrian,	Rustico,	Cashier of Rustico Bank & Farmer,	Rustico,	P. E. I.,	1841
Doiron, Alexis,	New Glasgow Rd.,	Farmer and Fisherman,	Wheatley R.	"	1829
Doyle, Thomas,	Rustico,	Collector of H. M. Customs,	Rustico	"	
Flemming, Cornelius	North Rustico,	Farmer,	N. Rustico,	"	1843
Ford, Thomas L.,	New Glasgow Rd.,	Farmer and Plasterer,	Wheatley R.	"	1853
Ford, Robert C.,	" "	Farmer,	Ch'town,	"	1853
Coles, John,	" "	"	"	"	1853
Fairclough, Jno. Ezra	Rustico,	Carpenter and Joiner,	Rustico,	"	1853
Gallant, Gerard,	Wheatley River,	Farmer and Stone Mason,	Wheatley R.	"	1843
Gallant, Joseph,	" "	Farmer and Butcher,	"	"	1827
Gallant, Cornelius,	" "	Farmer,	"	"	1860
Gallant, Eugene,	" "	"	"	"	1858
Gallant, Clarence,	" "	Blacksmith,	"	"	1861
Green, Peter,	New Glasgow Rd.,	Farmer,	"	England,	1832
Gallant, Stephen,	Rustico Road,	School Teacher,	Oyster B. B.	P. E. I.,	1848
Gallant, Joseph,	" "	P. M., Merchant and Farmer,	Rustico,	"	1839
Gallant, Eusebius,	Harris Point,	Pres. Rustico Bank, Teacher & Farmer	"	"	1852
Gallant, Nicholas,	Oyster Bed Bridge	Tailor,	Oyster B. B.	"	1855
Gaudet, Jerome,	South Rustico,	School Teacher,	Rustico,	"	1850
Godfrey, Mary Grace	New Glasgow,	Owner of Farm,	Ch'town,	England,	1846
Gallant, Dominion	Rustico Cross Rd.	School Teacher,	Oyster B. B.	P. E. I.,	1847
Gallant, Isidore, M. D.	Rustico,	Physician and Surgeon,	"	"	1851
Johnston, Edward,	Malpeque Road,	Farmer,	Wheatley R.	Scotland,	1826
LePage, Christopher,	South Rustico,	"	Rustico,	P. E. I.,	1846
LePage, Elisha C.,	" "	"	"	"	1809
Ling, John S.,	Wheatley River,	"	Wheatley R.	England,	1832
McDonald, John,	" "	Blacksmith,	"	P. E. I.,	1827
McMillan, Duncan,	Cymbria L'ge F'm	Farmer,		"	1844
Winsloe, Stanley J.,	Cymbria L'ge F'm	"	Oyster B. B.	"	1861

Name.	Locality.	Business.	P. O. Address.	Nativity.	Date of Settlt.
McMillan, John,		Farmer,	Wheatley R.	Scotland,	1833
McMillan, Hector,	New Glasgow Rd.,	"	"	P. E. I.,	1855
McMillan, John, jr.,	" "	Carriage Builder,	"	"	1856
McKinnon, Malcolm	Brown's Creek,	School Teacher,		"	1857
Mutch, David,	Oyster Bed,	Farmer and Fisherman,	Oyster B. B.	"	1823
McLure, Roderick,	North Rustico,	Farmer,	N. Rustico,	"	1835
McLure, John,	" "	"	"	"	1831
McKenzie, Ewen C.,	Cavendish Road,	"	Cavendish,	"	1826
McKenzie, Angus,	" "	"	"	"	1824
McKenzie, John,	" "	"	"	"	1816
McKenzie, T. F.,	" "	Fisherman,	"	"	1844
McNeil, Wm. S.,	North Rustico,	Farmer and Fisherman,	N. Rustico,	"	1814
McKay, Albert,	Wheatley River,	Farmer and Shoemaker,	Wheatley R.	"	1841
McDonald, Malcolm,	Crooked Creek,	Farmer & Carriage Builder,	Oyster B. B.	"	1831
McDonald, John,	" "	" "	"	"	1861
McRae, John,	New Glasgow Rd.,	Saw and Shingle Mills, Farmer,	Wheatley R.	Scotland,	1830
McPhee, Rev. R. P.,	Rustico,	P. P. St. Augustine's Parish,	Rustico,	P. E. I.,	1869
Matheson, George,	"	Farmer and Miller,	Oyster B. B.	"	1857
McMillan, Alex.,	Wheatley River,	Merchant and Farmer,	Wheatley R.	Scotland,	1838
Pursey, Thomas G.,	North Rustico,	Keeper of Light House,	N. Rustico,	England,	1851
Parkman, Wm. A.,	New Glasgow,	Farmer and Tinsmith,	N. Glasgow,	"	1842
Pickard, Edward,	Rustico Road,	Farmer,	Ch'town,	P. E. I.,	1851
Peters, Moses,	" "	"	Oyster B. B.	"	1831
Perry, John A	North Rustico,	Fisherman,	N. Rustico,	"	1850
Pino, Martin,	" "	Fisherman and Farmer,	"	"	1851
Power, James,	Wheatley River,	Postmaster, Shoemaker & Farmer,	Wheatley R.	Newf'land	
Pidgeon, Henry A.,	" "	Farmer,	"	P. E. I.,	1837
Rodd, George,	Rustico Road,	"	Ch'town,	"	1837
Ross, John A.,	North Side	Farmer and Carpenter,	Oyster B. B.	"	1831
Ross, Donald,	Wheatley River,	Farmer,	"		1840
Roberts, Donald,	Millbury Road,	"	Wheatley R.	P. E. I.,	1847
Seaman, Wm. J.,	New Glasgow Rd.,	"	Ch'town,	"	1840
Seaman, Robert,	" "	Farmer and Storekeeper,	"	England,	1836
Seaman, William,	" "	Farmer,	"	"	1839
Savier, Thomas,	North Rustico,	Fisherman,	N. Rustico,	Newf'land	1855
Savier, John,	" "	"	"	"	1855
Watkins, Albert,	Wheatley River,	Farmer and Shoemaker,	Wheatley R.	England,	1850
Watkins, Ambrose,	" "	Farmer,	"	"	1850
Wares, Robert,	" "	"	"	P. E. I.,	1847
Woolner, Comrobert,	North Rustico,	Carpenter and Joiner,	N. Rustico,	"	1858
Woolner, Edward,	" "	Farmer and Fisherman,	"	England,	1835
Woolner, Robert,	" "	Farmer,	"	P. E. I.,	1854
Woolner, Samuel,	" "	"	"	"	1856

LOT No. 25.

Name.	Locality.	Business.	P. O. Address.	Nativity.	Date of Settlt.
Arbing, John,	Freetown Road,	Bl'ksmith & Agt. for Reapers & Mo'rs	Freetown,	P. E. I.,	1842
Auld, Daniel,	" "	P. M. & Farmer,	"	"	1835
Auld, Robert,	" "	"	"	"	1803
Bowness, James,	Old Malpeque R.,	Farmer and Vessel Owner,	Kensington,	Scotland,	1821
Bowness, George,	" "	Farmer,	"	P. E. I.,	1855
Burns, Alex.,	Freetown Road,	"	Freetown,	"	1821
Burns, Hon. Stewart,	" "	M. L. C., J. P. and Farmer,	L'r Freeto'n	"	1836
Burns, George,	" "	P. M. & Farmer,	"	"	1826
Baker, John M.,	North Bedeque,	Farmer,	N. Bedeque	"	1829
Corcoran, James,	Malpeque Road,	Farmer and Lime Burner,	Norborough	"	1849
Crosby, Edmund W.,	Freetown Road,	Farmer,	Freetown,	"	1821
Curtis, John,	Wilmot Road,	"	Wilmot Val.	"	1856
Cairns, Robert,	Lower Freetown,	"	L'r Freeto'n	Scotland,	1823
Clark, George,	Wilmot Valley,	J. P., Millowner and Farmer,	Wilmot Val.	"	1818
Carruthers, James,	North Bedeque,	Farmer,	N. Bedeque,	"	1842
Clark, Artemas,	" "	"	"	"	1850
Clark, Henry,	" "	P. M. & Farmer,	"	"	1834
Carruthers, Thomas,	" "	Farmer,	"	"	1838
Dammarell, G. H.,	Freetown Road,	Wheelwright,	Freetown,	England,	1837
Dickieson, John,	Ross Corners,	Farmer & Prop. Agricultural Works,	N. Bedeque,	P. E. I.,	1848
Frizzel, Samuel,	Old Malpeque R.,	Farmer,	Norborough	"	1847
Frizzel, Robert,	Near C'ty Line R	"	"	"	1836
Gay, Arthur,	Wilmot Valley R.,	"	Wilmot Val.	England,	1825
Hughes, Andrew,	Old Malpeque R.,	"	Norborough	Ireland,	1812
Hughes, Patrick,	" "	"	"	P. E. I.,	1843

Name.	Locality.	Business.	P. O. Address.	Nativity.	Date of Settlt.
Hughes, Peter F.,	Old Malpeque R.,	Farmer,	Norborough	P. E. I.,	1856
Harding, Samuel,	Town Line Road,	Farmer, Millowner & Horse Farrier,	"	"	1815
Harding, William,	" "	Son of above,	"	"	1848
Jardine, Andrew,	N. Freetown Rd.,	Farmer,	Freetown,	"	1819
Jardine, James,	Freetown Road,	"	L'r Freeto'n	"	1825
Lewis, Henry,	" "	Merchant,	Freetown,	"	1850
Lindley, Wright,		Superintendent of Woolen Mills,	Kensington,	"	1878
Laird, Hon. Alex.,	North Bedeque,	M. L. C. and Farmer,	Summerside	"	1830
LeFurgey, Alex.,	" "	Farmer and Joiner,	"	"	1820
Murray, Mrs. Marg't,	" "	Farmer,	N. Bedeque,	"	1835
Mathews, John,	Wilmot Valley R.,	Shoemaker,	Wilmot Val.	England,	1832
McDonald, Angus,	North Bedeque,	J. P. and Farmer,	N. Bedeque,	P. E. I.,	1821
McKay, W. D.,		Manager of Woolen Mills,	Kensington,	"	1855
McPhee, Daniel,	Freetown Road,	Farmer,	L'r Freeto'n	"	1835
McCaull, John,	Ross Corners,	Blacksmith,	N. Bedeque,	"	1848
McCaull, Henry,	North Bedeque,	Farmer,	"	Scotland,	1830
McCaull, Dalvina,	" "		"	"	1834
McLeod D. S.,	Kinross,	Teacher,	Kinross,	P. E. I.,	1859
McDonald, D. H.,	North Bedeque,	Director of Summerside Bank, J. P. and Farmer,	Summerside	"	1832
Reeves, John, sr.,	N. Freetown Rd.,	Farmer, Carpenter and Shoemaker,	Freetown,	England,	1819
Reeves, Charles,	Freetown Road,	Farmer,	L'r Freeto'n	P. E. I.,	1832
Ross, Murdoch,	N. Bedeque Road	Com. for taking affidavits for deeds, J. P. and Farmer,	N. Bedeque,	Scotland,	1830
Rogers, Joseph,	North Bedeque,	Blacksmith and Farmer,	"	P. E. I.,	1840

LOT No. 25.—Continued.

Name.	Locality.	Business.	P. O. Address.	Nativity.	Date of Settlt.
Schurman, J. Davis,	Mill Valley Road,	Farmer,	Freetown,	P. E. I.,	1849
Schurman, Maggie A.	" "	"	"	"	1850
Schurman, Caleb,	N. Freetown Rd.,	"	L'r Freeto'n,	"	1824
Sears, Gains,	Sears Corner,	Blksmith & Agt. for Mo'rs & Reapers	"	N. B.,	1850
Stavert, Peter B.,	Wilmot Valley,	Farmer,	Summerside	P. E. I.,	1840
Stavert, James,	North Bedeque,	"	N. Bedeque	"	1827
Stavert, John Wm.,	" "		"	"	1858
Stavert, Samuel,	" "		"	"	1850
Taylor, Peter,	Freetown Road,	Farmer,	Freetown,	P. E. I.,	1834
Taylor, Charlotte,	" "		"	"	1844
Taylor, Caleb,	" "	Farmer,	L'r Freeto'n,	"	1836
Taylor, Donald,	Wilmot Creek,	"	Summerside	"	1859
Taylor, James A.,	" "	"	"	"	1854
Taylor, Wm. G.,	" "	"	"	"	1845
Wright, Jesse A.	North Bedeque,	"	N. Bedeque,	"	1844
Woodside, Nelson,	Mill Valley,	Blacksmith,	Kensington,	"	1859

LOT No. 26.

Name.	Locality.	Business.	P. O. Address.	Nativity.	Date of Settlt.
Anderson, Alexander,	Sea Cow Head,	Farmer,	Bedeque,	P. E. I.,	1827
Anderson, Isabella,	" "		"	"	1830
Anderson, A.,	" "	Surveyor and Farmer, M. Leg. Coun.	"	"	
Affleck, Alexander,	Old Conroy Road,	Farmer,	Searletown,	"	1844
Affleck, Margaret,	" "		"	"	1846
Black, Martin G.,	Tryon Road,	Farmer,	Bedeque,	N. S.,	1819
Black, Eliza,	" "		"	P. E. I.	1844
Crossman, Joseph A.,	Anderson Road,	Farmer,	"	"	1837
Croaken, Francis,	Middleton Road,	"	Middleton,	Ireland,	1802
Croaken, James,	" "	"	"	P. E. I.,	1855
Croaken, Thomas,	" "	"	"	"	1857
Crossman, Joshua,	Newton Road,	"	L'r Freeto'n,	"	1823
Crossman, Elizabeth,	" "		"	"	1835
Cook, George,	Dunk River Mills,	Miller and Farmer,	Freetown,	England,	1822
Cook, Jane Doyle,	" "		"	P. E. I.,	1830
Clow, Marcus,	South Freetown R.	Farmer,	"	"	1859
Cairns, Taiems,	Newton Road,	"	Newton,	"	1849
Cole, Benjamin,	Lower Bedeque R	"	Bedeque,	"	1825
Cole, Martha Rix,	" "		"	"	1825
Campbell, Hector,	Centreville,	Teacher,	"	"	1846
Gardiner, Bowden G.	Gardiner Road,	Farmer and Joiner,	"	"	1830
Gardiner, Ann Eliza,	" "		"	"	1845
Hall, Thomas B.,	South Side,	Merchant,	County Line	"	1840
Hall, Agnes W.,	" "		"	"	1842
Holland, A. E. C.,	Centreville Road,	M. P. P.,	Bedeque,	"	
Hooper, Lemuel C.,	Lower Bedeque R.	Farmer,	"	"	1818
Hooper, Louisa S.,	" "		"	N. S.,	1824
Hooper, Robt. P.,	" "	Farmer,	"	P. E. I.	1847
Hooper, Eliza A.,	" "		"	"	1848
Hooper, Artemas,	Centreville,	Farmer,	"	"	1849
Hooper, Mary A.,	"		"	"	1821
Inman, Nelson,	C'tral Bedeque R.	Farmer,	"	"	1841
Inman, Martha B.,			"	"	1847
Johnston, Richard,	Middleton Road,	Farmer,	Middleton,	Ireland,	1828
Lidstone, Charles,	Old Malpeque R.,	"	L'r Freeto'n,	P. E. I.,	1846
Lidstone, Jane,	" "		"	"	1848
Mulligan, Patrick,	Middleton Road,	Farmer,	Middleton,	Ireland,	1831
Mulligan, John,	" "	"	"	P. E. I.,	1857
Mulligan, Martin,	" "		"	"	1835
Murphy, John T.,	Newton Road,	Farmer and P. M.,	Newton,	Ireland,	1838
McCourt, John,	" "	Farmer,	"	P. E. I.,	1838
McBride, Patrick,	Old Mill Road,	Farmer and Horseman,	Bedeque,	"	1845
McBride, Mary Ellen	" "		"	"	1857
McKeever, John,	Newton Road,	Farmer,	Somerset,	U. S.,	1826
McKeever, Emily H.	Newton Road,		Somerset,	P. E. I.,	1837
McKeever, Owen,	" "	Farmer,	"	U. S.,	1831
McCabe, William,	" "	Farmer and Stone Cutter,	"	P. E. I.,	1851
McFarlane, Malcolm,	Sea Cow Head,	Farmer,	Bedeque,	"	1832
McFarlane, James,	South Bedeque R.	"	"	"	1846
McCallum, Albert J.,	Lower Bedeque R.	"	"	"	1842
McLeod, Murdoch,	Centreville,	Tailor and Farmer,	"	Scotland,	1835
Moyse, Frederick H.,	Anderson Road,	Farmer,	"	P. E. I.,	1829
Moyse, Mary Wright,	" "		"	"	1834
Noonan, Wm. A.,	Centreville,	Hotel Keeper and Blacksmith,	"	"	1850
Rogers, David,	Dunk River Mills,	Miller and Farmer,	Freetown,	Wales,	1831
Rogers, Louisa S. W.,	" "		"	P. E. I.,	1844
Ramsay, Wm. A.,	South Shore Road	Farmer,	Bedeque,	"	1854
Ramsay, Amelia,	" "		"	"	1854
Smith, James,	Anderson Road,	Farmer,	"	Ireland,	1835
Schurman, Solomon,	Old Mill Road,	Farmer and J. P.,	"	P. E. I.,	1819
Schurman, Mana,	" "		"	"	1820
Stitson, William,	South Freetown R	Farmer,	Freetown,	"	1838
Stitson, Andrew	" "	"	"	"	1827
Stitson, Henry,	" "	Farmer and Shoemaker,	"	"	1840
Schurman, Joseph,	C'tral Bedeque R.	Farmer,	Bedeque,	"	1827
Schurman, Abraham,	" "	"	"	"	1845
Schurman, Fanny W.	" "		"	"	1836
Sobey, Joseph,	Centreville,	Carpenter and Joiner,	"	"	1838
Spence, William,	L'r Bedeque Rd.,	Farmer,	"	N. B.,	1833
Spence, Lewis,	" "	"	"	"	1855
Spence, Hannah,	" "		"	"	1831
Sutherland, John, M D	Centreville,	Physician and Surgeon,	"	P. E. I.,	1847
Wall, James,	Wall's Mill Road,	Farmer and Prop. of Grist, Saw and Shingle Mills,	Freetown,	"	1819
Wright, Colin,	Central Bridge,	Merchant,	Bedeque,	"	1847
Wright, Benjamin,	South Bedeque R.	Farmer,	"	"	1820
Wright, Margaret,	" "		"	"	1819
Wright, Thomas W.,	" "	Farmer,	"	"	1852
Wright, Mary A.,	" "		"	"	1851
Wright, A. T.,	Tryon Road,	Farmer,	"	"	1844
Wright, James, senr.,	"	"	"	"	1803
Wright, Jesse N.,	"	"	"	"	
Wright, Lavinia D.,	"		"	"	1838
Wright, Charles,	Elm Vale,	Millowner and Farmer,	"	"	1854
Wright, Morice,	"	" "	"	"	1857
Wright, Jesse,	Castalia Grove,	Miller and Farmer,	"	"	1808
Wrig t, A. M.,	" "	" "	"	"	1840
Wright, Major,	Centreville,	Merchant and Farmer,	"	"	1830

LOT No. 27.

Name.	Locality.	Business.	P. O. Address.	Nativity.	Date of Settlt.
Bradshaw, W. J.,	Middleton Road,	Farmer,	Middleton,	New York,	1844
Job, Wright,	" "	Father-in-law of W. J. Bradshaw,	"	P. E. I.,	1804
Black, W. Wesley,	Cape Traverse R.,	Farmer,	Carleton,	"	1855
Cunningham, John,	Somerset Road,	"	Somerset,	"	1842
Cunningham, Eliz'th,	" "	Wife of John Cunningham,	"	"	1857
Connolly, Minnie,	Middleton Road,	Teacher,	Middleton,	"	1857
Craig, Charles,	" "	Farmer,	"	"	1849
Craig, Major,	" "	"	"	"	1841
Craig, Eliza Campbell	" "	Wife of Major Craig,	"	"	1843
Craig, John,	" "	Farmer,	"	"	1844
Craig, Jane Wright,	" "	Wife of John Craig,	"	"	1843
Crawford, John A.,	" "	Farmer,	"	"	1846
Crawford, William,	" "	Father of John A. Crawford,	"	Scotland,	1808
Cameron, Alex. C.,	Albany Road,	Farmer,	Albany,	P. E. I.,	1827
Cameron, Ann,	" "	Wife of A. C. Cameron,	"	"	1825
Cameron, Alex. W.,	" "	Farmer and Ship Carpenter,	"	"	1841
Cameron, Phoeby A.,	" "	Wife of A. W. Cameron,	"	"	1846
Craig, Alex.,	Searletown Road,	Assistant to S. Wright,	Searletown,	"	1817
Duffy, Thomas,	Anderson Road,	Farmer,	Somerset,	Ireland,	1830
Duffy, Catharine,	" "	Wife of Thomas Duffy,	"	"	1834
Donken, Alfred,	Searletown Road,	Farmer,	Searletown,	P. E. I.,	1857
Donken, Isabella,	" "	Wife of Alfred Donken,	"	"	1826
Farrow, John E.,	" "	Farmer,	"	"	1854
Farrow, Deborah,	" "	Wife of John E. Farrow,	"	"	1857
Gamble, Lorenzo,	Mt. Tryon Road,	Farmer,	North Tryon	"	1835
Gamble, Sarah,	" "	Wife of Lorenzo Gamble,	"	"	1837
Hays, John F.,	Searletown Road,	Blacksmith and Wagon Maker,	Searletown,	P. E. I.,	1858
Hooper, Major,	Cape Traverse R.,	Farmer,	"	"	1852
Lowther, Christopher	" "	"	"	"	1852
Lowther, Mathew,	" "	"	"	England,	1818
McDonald, Allen,	Anderson Road,	Carpenter and Farmer,	Somerset,	N. B.,	1837
McDonald, Alice,	" "	Wife of Allen McDonald,	"	Ireland,	1833
McIsaac, Charles,	" "	Farmer,	County Line	P. E. I.,	1843
McInnis, John,	Cape Traverse R.,	"	Carleton,	"	1802
McInnis, Roderick,	" "	"	"	"	1798
McCarvill, Owen,	Anderson Road,	"	Somerset,	"	1854
McCarvill, Thos.,	" "	"	"	Ireland,	1842
McCarvill, Bridget,	" "	Wife of Thomas McCarvill,	"	P. E. I.,	1852
Murphy, Arthur,	" "	Farmer,	"	"	1851
Murphy, Thos.,	" "	"	"	"	1840
Murphy, F. P.,	" "	Shoemaker,	"	"	1855
Manson, George,	Cape Traverse R.,	Farmer,	Carleton,	"	1831
McMicken, Thomas,	" "	"	"	"	1834
Manson, Alexander,	Bay Road,	"	"	"	1810
McQuarrie, Allan,	Cape Traverse R.,	"	Searletown,	"	1807
Mallett, Charles,	Searletown Road,	Farmer and Shipwright,	"	"	1828
McLean, Charles,	" "	Farmer,	"	"	1848
Murray, Thomas,	Middleton Road,	"	Middleton,	Ireland,	1816
Noonan, Thomas,	Searletown Road,	"	Albany,	"	1823
Roberts, William,	Middleton Road,	Farmer and P. M.,	Middleton,	England,	1827
Shreenan, James,	No Man's Land R.	Teacher,	Somerset,	P. E. I.,	1858
Sherrin, Thomas,	Mt. Tryon Road,	Farmer,	North Tryon	"	1852

LOT No. 27.—Continued.

Name.	Locality.	Business.	P. O. Address.	Nativity.	Date of Set'mt
Sherren, Sarah J.,	Mt. Tryon Road,	Wife of Thomas Sherren,	North Tryon	P. E. I.,	1854
Trueman, E. J.,	Scarletown Road,	Farmer,	Scarletown,	N. B.,	1856
Trueman, S. H.,	" "	Farmer and P. M.,	"	"	1829
Wright, John J.,	Middleton Road,	Millowner and Farmer,	Middleton,	P. E. I.,	1829
Wright, Agnes,	" "	Wife of John J. Wright,	"	"	1843
Wright, Rufus S.,	" "	Farmer,	"	"	1843
Wright, Alice M.,	" "	Wife of Rufus S. Wright,	"	"	1844
Wright, C. F.,	" "	Farmer,	"	"	1842
Wright, C. I. P.,	" "	"	"	"	1849
Wright, Alpheus S.,	" "	"	"	"	1846
Wright, Ann Marion,	" "	Wife of Alpheus S. Wright,	"	"	1849
Wright, Stephen,	" "	Father of A. S. Wright,	"	"	1799
Wright, Elizab'h L.	B. Middleton Road,	Wife of Stephen Wright,	Middleton,	P. E. I.,	1807
Wood, John B.,	Mt. Tryon Road,	Farmer,	North Tryon	"	1842
Wood, Ellen,	" "	Wife of John B. Wood,	"	"	1850
Wright, John R.,	Scarletown Road,	Farmer,	Scarletown,	"	1814
Wright, Sophia A.,	" "	Wife of John R. Wright,	"	"	1819
Wright, Albert S.,	" "	Farmer,	"	"	1842
Wright, Elizabeth,	" "	Wife of Albert S. Wright,	"	N. B.,	1843
Wright, Solomon,	" "	Farmer,	"	P. E. I.,	1819
Wright, Thos. J. B.,	Cape Traverse R.,	Teacher,	"	"	1854
Wright, Christopher,	" "	Farmer,	"	"	1856
Wright, J. Nelson,	Scarletown Road,	"	"	"	1837

LOT No. 28.

Name.	Locality.	Business.	P. O. Address.	Nativity.	Date of Set'mt
Bell, John, senr.,		Farmer,	Carlton,	England,	1820
Bell, Walter,		"	C. Traverse,	"	1820
Bell, John J.,		Farmer and Collector of Customs,	"	P. E. I.,	1844
Cameron, Geo. W. W.,		Farmer,	Augustine C	"	1845
Cameron, Dugald,		"	"	"	1826
Campbell, Stephen,		"	C. Traverse,	"	1836
Campbell, Mrs. M'gt,		Farming,	"	England,	1861
Campbell, Finlay,	Cape Traverse Rd	Farmer,	"	P. E. I.,	1809
Crawford, John J.,	Branch Road,	"	North Tryon	"	1818
Crawford, Mrs. C.,		Farming, Hotel Proprietress & P.M.,	Tryon,	"	1841
Clark, Major H.,	Cave Road,	Farmer,	Augustine C	"	1843
Clark, Cyrenus A.,		Foreman & Cloth Finisher,	North Tryon	"	1850
Clark, James,		Farmer,	Augustine C	"	1835
Crossman, Charles,	Bedeque Road,	"	Albany,	"	1831
Dawson, Mrs. Sus'n'h	" "		North Tryon	"	1835
Dawson, Newton,		Farmer,	"	"	1861
Dawson, Mrs. Tukely			Victoria,	"	1830
Dawson, Bruce,		Farmer,	"	"	1863
Degan, Daniel,		"	C. Traverse,	Ireland,	1828
Dickie, Robert,	Cape Traverse Rd	"	"	Scotland,	1821
Driscoll, John A., jr.,		"	"	P. E. I.,	1854
Driscoll, John, Esq.,		"	"	Ireland,	1837
Foy, Theodore,		"	Tryon,	P. E. I.,	1850
Gouldrup, Mrs. I. S.,			North Tryon	N. S.,	1851
Gouldrup, John A.,		Farmer,	"	P. E. I.,	1864
Gambell, John,		"	"	"	1850
Howat, T. W.,		"	"	"	1820
Howatt, Artemas,		"	Tryon,	"	1842
Howatt, Wm. Wilson	Branch Road,	"	North Tryon	"	1850
Holliday, John,		"	Augustine C	England,	1829
Holliday, Stephen,		Tailor and Farmer,	"	"	1829
Holland, F. F.,		Farmer,	Tryon,	P. E. I.,	1839
Holland, Frank,		"	"	"	1859
Holland, Samuel,		"	"	"	1857
Hudson, George,		Cabinet M'k'r,	"	Jamaica,	1847
Irving, Capt. Arthur,	Cape Traverse,	Farmer and Mail Contractor,	C. Traverse,	Magd'n Isl	1827
Ives, Thomas, Esq.,		Farmer and Miller,	North Tryon	P. E. I.,	1824
Lea, Jabez,		Farmer,	Victoria,	"	1847
Lea, Wm. C.,		"	"	"	1833
Lewis, A. R.,		Farmer and Woolen Manufacturer,	North Tryon	N. S.,	1873
Leard, John M.,		Farmer,	Augustine C	P. E. I.,	1830
Lacey, John,	Bedeque Road,	Farmer and Blacksmith,	Albany,	"	1847
Large, Alex. M.,	" "	Farmer,	"	"	1854
Large, Richard C.,	" "	"	"	"	1863
Large, Richard, senr.	" "	"	"	Ireland,	1806
LeFurgey, Allison,	" "	"	North Tryon	P. E. I.,	1839
LeFurgey, Jacob,	" "	School Teacher,	"	"	1844
Muttart, Capt. Lewis,	Cape Traverse,	Farmer and Mail Contractor,	C. Traverse,	"	1814
Muttart, John D.,	" "	Farmer,	Carlton,	"	1829
Muttart, John,	" "	"	"	"	1810
Muttart, Charles,	Cave Road,	"	Augustine C	"	1839
Muttart, Oliver W.,	"	"	"	"	1842
Manson, W. H.,	Cape Traverse,	"	C. Traverse,	"	1847
Muncey, T. C.,	" "	Telegraph Operator,	"	Magd'n Isl	1865
McPherson, Neil,		Farmer,	"	P. E. I.,	1828
McFadyen, Neil,		Farmer and Merchant,	Augustine C	"	1828
McFadyen, Finlay,		Farmer,	"	"	1814
McRae, James,		"	"	"	1821
McNeill, Hector,	Big Clear Road,	"	C. Traverse,	"	1841
Pratt, William,		"	Tryon,	England,	1859
Pooley, William,		"	North Tryon	P. E. I.,	1850
Pooley, Richard,		"	"	England,	1831
Quigley, Daniel,		"	"	P. E. I.,	1840
Robinson, James W.,		"	Tryon,	"	1833
Robblee, Joseph M.,		"	"	"	1852
Robblee, Mrs. Ann,		"	"	"	1825
Robblee, James R.,		Carpenter and Joiner,	"	"	1855
Robblee, Wesley,	Branch Road,	Farmer,	North Tryon	"	1851
Reed, James A.,		Cloth Manufacturer,	"	"	1843
Stordy, George,	Branch Road,	Farmer,	"	"	1843
Sentiner, James,		Spinner in Woolen Mills,	"	"	1852
Taylor, Thomas,		Farmer,	Tryon,	"	1847
Thomson, Mrs. C.,			North Tryon	"	1831
Thomson, David J.,		Farmer,	"	"	1863
Thomson, Charles,	Cove Road,	"	Augustine C	"	1821
Ward, John,		Supt. of Woolen Mills,	Tryon,	England,	1877
Wright, Chas. L.,		Farmer,	"	P. E. I.,	1852
Walker, John,	Big Clear Road,	"	C. Traverse,	"	1829
Webster, Benjamin,		"	Augustine C	"	1830

LOT No. 29.

Name.	Locality.	Business.	P. O. Address.	Nativity.	Date of Set'mt
Bradley, John,	Kelly's Cross,	Dealer in Dry Goods and Groceries,	K'ly's Cross	P. E. I.,	1854
Beer, Isaac,	Millville Road,	Farmer, Tanner and Currier,	Hampton,	"	1843
Beer, George,	" "	" " "	"	England,	1836
Beer, W. H.,	" "	" " "	"	P. E. I.,	1861
Boats, Joseph,	DeSable Mills,	Cloth Dyer and Finisher,	"	"	1844
Bulpitt, Thomas,	Sandy Point Road	Farmer and Lime Merchant,	"	"	1837
C[illegible], W. C.,	Collett's Mills,	Carpenter and Joiner,	Crapaud,	"	1856
C[illegible], Wm. H.,	Balaklava,	Farmer,	"	"	1857
[illegible], Aaron,	"	"	"	England,	1840
[illegible], Joseph,	"	"	"	"	18[illegible]2
Cameron, R. H.,	Crapaud,	Farmer and Accountant,	"	P. E. I.,	1854
Campbell, Miss C.,	DeSable,	Owner of Farm,	DeSable,	"	1818
Campbell, Lauchlin,	"	Farmer,	"	"	1857
Campbell, Malcolm,	Crapaud,	"	Crapaud,		
Cooke, James P.,	Victoria,	General Merchant,	Victoria,	England,	1873
Currie, D. K.,	DeSable,	Teacher,	DeSable,	P. E. I.,	1855
Czechowski, M. A.,	Victoria,	Watchmaker,	Victoria,	Switzerl'nd	1878
Darrach, Charles,	"	Teacher,	"	P. E. I.,	1848
Full, John S.,	Crapaud,	Farmer,	Crapaud,	"	1853
Full, George,	"	"	"	"	1849
French, Wm. L.,	Hampton,	Farmer, Mill-wright & Carriage Mak'r	Hampton,	"	1838
Hood, Warren,	Victoria,	Tinsmith and Stove Dealer,	Victoria,	England,	1875
Howatt, George,	Crapaud,	Merchant and Farmer,	Crapaud,	P. E. I.,	1841
Holm, Colin,	DeSable,	Farmer, Millowner and Shoemaker,	DeSable,	Scotland,	1840
Holm, David,	"	" " "	"	P. E. I.,	1844
Harrington, Michael,	"	Farmer,	Hampton,	"	1821
Harrington, Bennet,	"	"	"	"	1854
Ince, Robert,	DeSable,	Farmer,	Hampton,	P. E. I.,	1835
Inman, W. H.,	"	"	DeSable,	"	1849
Johnston, Thos. W.,	Crapand,	Rector St. John's Church,	Crapaud,	N. B.,	1875
Johnston, James,	Victoria,	Hotel Keeper,	Victoria,	P. E. I.,	1837
Kelly, John,	Kelly's Cross,	Cabinet M'k'r, P.M. & Carriage M'k'r	K'ly's Cross	Ireland,	1842
Kelly, John,	Balaklava,	Teacher,	"	P. E. I.,	1843
Lowther, Cornelius,	Crapaud,	Farmer,	Crapaud,	"	1829
Leard, Solomon J. B.,	Victoria,	Farmer & Collector H. M. Customs,	Victoria,	"	1840
McKenna, Hugh,	Kelly's Cross,	Farmer,	K'ly's Cross	"	1852
McKenna, Charles,	" "	Blacksmith,	"	"	1855
McVitie, Robert,	Balaklava,	Farmer,	Crapaud,	Scotland,	1849
McQuarrie, Hector,	Crapaud,	"	Hampton,	P. E. I.,	1849
McKinnon, Donald,	DeSable,	"	DeSable,	"	1821
McKinnon, John,	"	"	"	"	1858
McKinnon, Neil,	"	"	"	"	1860
McKinnon, Arch., jr.	"	Teacher,	"	"	1855
McKinnon, Arch., sr.	"	Farmer,	"	"	1817
McFarlane, Alex.,	Millville Road,	Carpenter,	Hampton,	"	1842
McIver, Michael,	Hampton,	Farmer,	"	"	1839
McQuarrie, John,	"	"	"	"	1853
McKay, Donald,	DeSable,	"	DeSable,	"	1812
McQuarrie, John S.,	Crapaud,	Farmer and Shoemaker,	Hampton,	"	1845
McDonald, Robert,	"	Blacksmith,	Crapaud,	"	1856
McDonald, Jas. Æneas	Kelly's Cross,	Rector St. Joseph's Church,	K'ly's Cross	"	
Myers, Wesley,	Victoria,	Farmer and Lime Merchant,	Victoria,	"	1844
Myers, Robt. J.,	Crapaud,	Farmer,	Crapaud,	"	1858
Marchbank, David,	DeSable Mills,	Farmer and Millowner,	Hampton,	"	1858

LOT No. 29. Continued.

Name.	Locality.	Business.	P. O. Address.	Nativity.	Date of Settlt.
McQuarrie, Matilda S.	DeSable Road,	Teacher,	DeSable,	P. E. I.,	1861
Newsom, Peter,	Crapaud,	Harness Maker,	Crapaud,	"	1849
Patrick, William,	Hampton,	Farmer and Millowner,	Hampton,	Scotland,	1866
Pearson, Mrs. Easter,	Crapaud,	Owner of Farm,	Crapaud,	England,	1817
Palmer, Donald W.,	Victoria,	Farmer and Merchant,	Victoria,	P. E. I.,	1819
Rogerson, William,	Crapaud,	Carpenter and Farmer,	Crapaud,	Scotland,	1841
Rogerson, Robt. P.,	"	Farmer,	"	P. E. I.,	1856
Ryerson, Thomas,	"	"	"	Scotland,	1841
Robertson, H. W.,	"	Physician,	"	P. E. I.,	
Reid, William, jr.,	"	Carriage Maker and Painter,	"	"	1847
Scott, Noel,	Inkerman,	Farmer and Mariner,	"	N. S.,	1866
Sherren, Samuel,	Crapaud,	Carriage Builder,	"	P. E. I.,	1853
Sherren, Wm. D.,	Crapaud,	Plasterer,	Crapaud,	P. E. I.,	1857
Sturdy, John,	"	Farmer and Millowner,	"	"	1833
Smith, Geo. W.,	"	Farmer,	"	"	1817
Smith, Matthew,	DeSable,	"	Hampton,	"	1844
Shaw, Arch.,	Crapaud,	Accountant,	Crapaud,	"	1853
Trowsdale, Isaac,	"	Farmer,	"	"	1817
Trowsdale, Alonzo E	"	"	"	"	1853
Wadman, Henry,	Victoria,	Merchant,	Victoria,	"	1822
Waddell, James,	Old Tryon Road,	Farmer,	K'ly's Cross	"	1847
Waddell, Neil,	Kelly's Cross,	Teacher,	"	"	1857
Wright, James G.,	Crapaud,	Farmer,	Crapaud,	"	1824

LOT No. 30.

Name.	Locality.	Business.	P. O. Address.	Nativity.	Date of Settlt.
Boyce, James,	Lyon Road,	Farmer,	Bonshaw,	P. E. I.,	1832
Campbell, Alex.,	Argyle Road,	"	ArgyleShore	"	1831
Campbell, John,	Viewfield,	Farmer and Boat Builder,	Bonshaw	Scotland,	1841
Campbell, Sandy,	"	Farmer,	"	P. E. I.,	1851
Crosby, Andrew C.,	Crosby's Mills,	Farmer and Millowner,	"	"	1827
Crosby, Herbert,	" "	Farmer,	"	"	1857
Condon, John,	Green Road,	"	"	Ireland,	1832
Corney, William,	Appin Road,	Farmer and Carpenter,	"	England,	1849
Craoken, James P.,	Old Tryon Road,	" "	Lot 30,	P. E. I.,	1849
Cudmore, Edward,	Appin Road,	" "	Bonshaw,	N. B.,	1850
Ferguson, Archibald,	Argyle Shore,	Farmer,	ArgyleShore	P. E. I.,	1813
Ferguson, Peter,		Farmer and Carpenter,	"	"	1840
Farton, James,	Bonshaw,	Blacksmith,	Bonshaw,	"	1858
Gillespie, John,	Appin Road,	Farmer,	"	"	1852
Gordon, James, senr.	"	"	"	Scotland,	1850
Gordon, James,	"	"	"	"	1850
Gillis, Alexander,	Sky Settlement,	"	Lot 30,	P. E. I.,	1852
Gillis, Malcolm,	" "	"	"	Scotland,	1840
Gillis, Angus,	" "	Student in Queen's College, Kingston	"	P. E. I.,	1855
Gillis, John,	" "	Farmer and Carpenter,	"	"	1846
Harrington, John M.,	School Dist. 121, Green Road,	School Teacher,	Bonshaw or Hampton,	"	1850
Livingston, Ewen,	Bonshaw Road,	Carpenter and Joiner,	Bonshaw,	"	1846
McCalder, Wm. F.,	Bonshaw,	Deputy Sheriff,	"	"	1851
Morrow, Albert,	"	Harness Maker,	"	"	1842
McDonald, Angus,	Argyle Rear,	Farmer,	"	Scotland,	1845
McNevin, Archibald,	Line Road,	"	"	"	1820
McNevin, Alexander,	Bonshaw,	Farmer and Hotel Keeper,	"	P. E. I.,	1820
McNevin, Alexander,	Bonshaw Road,	Farmer and Boat Builder,	ArgyleShore	Scotland,	1826
McNevin, John,	Argyle Shore,	Farmer and Postmaster,	"	P. E. I.,	1837
McPhail, Alexandr,	Appin Road,	Farmer,	Bonshaw,	"	1831
McPhail, Malcolm,	Argyle Shore,	"	ArgyleShore	"	1832
McPhail, Malcolm,	"	Farmer and Magistrate,	"	"	1825
McPhail, John,	"	Farmer,	"	"	1861
McDougall, Dougald	"	"	"	Scotland,	1863
McDougall, Samuel,	Argyle Road,	"	Bonshaw,	P. E. I.,	1833
McDougall, Archd.,	Argyle Shore,	"	ArgyleShore	"	1836
McLean, Angus,	"	"	"	"	1869
McKinnon, John,	Corner Farm of Lot 30,	"	Hartsville,	Scotland,	1841
M. Closkey, Patrick,	McCloskey's Mills	Manufacture of Lumber & Shingles,	Linwvale,	P. E. I.,	1853
McCloskey, Thomas,	" "	" "	"	"	1861
McKenna, Fannie J.,	School Dist. 62,	School Teacher,	Hampton,	"	1865
McNeill, Arch. C.,	Bonshaw Road to Argyle Shore,	Farmer and Shoemaker,	Bonshaw,	"	1829
Robertson, Alexander	Bonshaw,	Farmer, Merchant, P.M. & Magistrate	"	"	1829
Robertson, James,	"	Farmer and Merchant,	"	"	1861
Stewart, Robt. Bruce, senr.,	Grafton St., Ch'tn & Strathgartney	Gentleman,	Ch'town,	England,	1846
Stewart, R. Bruce, Esq.	Strathgartney,	Farmer and Magistrate,	Bonshaw,	Wales,	1846
Smith, John,		Farmer,	"	Halifax,	1856
Smith, James W.,	Appin Road,	"	"	P. E. I.,	1857
Toal, Charles,	Green Road,	Farmer and Carpenter,	"	"	1849
Trainor, Maggie E.,	School District 61	School Teacher,	Lot 30,	"	1861
White, Henry,	Bonshaw,	Carpenter and Joiner,	Bonshaw,	"	1856
Young, Chas. Henry,	Argyle Shore,	Farmer,	ArgyleShore	N. S.,	1868

LOT No. 31.

Name.	Locality.	Business.	P. O. Address.	Nativity.	Date of Settlt.
Balderston, Geo. D.,	North Wiltshire,	Farmer and Millowner,	Nw. Wiltshr.	P. E. I.,	1844
Bowman, George,	" "	Farmer,	"	"	1851
Boylan, Matthew,	West River,	"	"	Ireland,	1855
Burrows, Thomas,	Kingston,	"	Cornwall,	England,	1842
Burrows, Wm. Walter,	"	"	S. Wiltshire,	P. E. I.,	1862
Ball, John,		Proprietors of Saw Mill, Manf. of	"	"	1845
Ball, Wm. R.,		Furniture and Contractors,	Emyvale,	"	1853
Cody, Andrew, senr.,	West River,	Farmer,	Cornwall,	Ireland,	1830
Cody, Andrew, jr.,	"	"	"	P. E. I.,	1855
Cook, John	Brookfield,	"	S. Wiltshire,	England,	1841
Clow, Lemuel,	Bedeque Road,	Farmer and Butcher,	North River	P. E. I.,	1853
Cass, William,	South Wiltshire R	Farmer,	"	"	1820
Dixon, Mackieson,	Cornwall,	Farmer and Miller,	Cornwall,	Canada,	1843
Duncan, William,	North Wiltshire,	Railroad Employe,	Nw. Wiltshr.	Scotland,	1871
Darrach, Angus,	West River,	Farmer,	New Haven	P. E. I.,	1844
Edwards, John R.,	North Wiltshire,	"	Nw. Wiltshr.	England,	1850
Easter, John,	" "		"	P. E. I.,	1838
Easter, George,	" "	Farmer,	"	"	1858
Godfrey, George,	" "	"	"	England,	1833
Godfrey, Charles,	" "	"	"	P. E. I.,	1850
Henderson, Miss Joan	" "	School Teacher,	"	"	1852
Henderson, Daniel W	" "	Farmer,	"	"	1848
Hatherley, William,	" "	"	"	"	1854
Hyde, Samuel,	West River,	"	Cornwall,	"	1821
Henderson, Archd.,	Clyde River,	"	"	"	1835
Hyde, Artemas,	"	"	"	"	1836
Henderson, Ewen,	"	"	"	"	1837
Hickox, Robert,	"	Shoemaker and Butcher,	"	"	1850
Hiscox, James,	South Wiltshire,	Farmer,	S. Wiltshire,	England,	1844
Jones, James A.,		Farmer and Dealer,	"	Scotland,	1855
Leonard, William,	Cornwall,	Farmer,	Cornwall,	P. E. I.,	1845
Livingston, Archd.,	Clyde River,	"	"	"	1820
Livingston, John,	"	Farmer and School Teacher,	"	"	1820
Matthews, James S.,	North Wiltshire,	Farmer,	Nw. Wiltshr.	"	1854
McLean Bros.,	" "	Merchants,	"	"	
Munroe, Peter,	" "	Carpenter and Joiner,	"	"	1851
McLean, Allen,	Clyde River,	Farmer,	Cornwall,	"	1822
McLean, John D.,	Clyde River,	Farmer,	Cornwall,	P. E. I.,	1853
McPhail, Colin L.,	"	"	"	"	1821
McLeod, Murdoch,	West River,	"	"	Scotland,	1841
McLeod, Alex.,	"	"	"	"	1841
Murphy, William,	Clyde River,	"	"	P. E. I.,	1843
Mayhew, Zachariah,	"	"	"	"	1848
McPhee, Donald,	West River,	"	New Haven	Scotland,	1866
McFadyen, Angus,	Baltic Road,	"	Cornwall,	"	1807
Murray, John,	"	"	"	P. E. I.,	1818
McKay, John, senr.,		"	New Haven	Scotland,	1831
Nicholson, Marg't A.	New Haven,		"	"	1862
McFadyen, Neil,	"	Farmer,	Cornwall,	P. E. I.,	1843
Morris, Thomas,	Kingston,	"	S. Wiltshire,	England,	1846
Munro, Alexander,	Darlington Road,	"	Darlington,	Scotland,	1840
Munro, Peter,	" "	"	"	P. E. I.,	1849
McLeod, Donald,	" "	"	"	"	1807
McLeod, John R.,	" "	"	"	"	1843
McLeod, Angus,	" "	"	"	"	1855
McPherson, Murdoch	" "	"	"	Scotland,	1834
McPherson, William,	" "	"	"	P. E. I.,	1858
McLeod, John,	South Wiltshire,	"	S. Wiltshire,	Scotland,	1873
McFadyen, Angus,	Bannockburn,	"	Cornwall,	"	1808
McPhail, Paul C.,	Baltic Road,	Farmer and Spar Maker,	"	P. E. I.,	1826
McPhail, Paul,	Clyde River Road	Farmer,	"	"	1829
McLean, Angus,	" "	Shoemaker and Farmer,	New Haven	"	1836
McLeod, Donald,	Colville Road,	"	"	Scotland,	1840
Mitchell, Thomas,	North Wiltshire,	"	Nh. Wiltshr.	P. E. I.,	1849
Mackieson, Dixon,	" "	Farmer and Miller,	Cornwall,	Canada,	1843
McDonald, Ronald,	Malpeque Road,	Blacksmith,	Darlington,	P. E. I.,	1855
McDuff, Francis,	" "	Shoemaker and Farmer,	"	"	1845
Paul, William,	Kingston,	Farmer,	S. Wiltshire,	"	1838
Rodd, Wm. Henry,	North Wiltshire,	Farmer and Merchant,	Nw. Wiltshr.	"	1845
Stewart, David,	" "	Farmer and Carpenter,	"	"	1825
Shaw, Obadiah R.,	McPhee's Wharf,	Boot and Shoemaker,	New Haven	"	1850
Watts, John,	North Wiltshire,	Farmer,	Nw. Wiltshr.	"	1848
Webster, David,	West River,	"	New Haven	"	1818
Webster, Artemas,	"	"	"	"	1849

LOT No. 32.

Name.	Locality.	Business.	P. O. Address.	Nativity.	Date of Settlt.
Abbott, Theophilus,	Malpeque Road,	Farmer,	Milton,	P. E. I.,	1836
Anderson, J. W.,	North River Road	Upholsterer & P. Master,	North Riv. Ch'town,	"	1852
Boisner, Charles,	Old York Rr. Rd.	Farmer,	"	"	1828
Bolt, Richard,	Rustico Road,	"	"	"	1832
Bell, Samuel,	Cornwall Road,	"	Cornwall,	Ireland,	1830
Bion, Jacob,	North River Road	"	North River	P. E. I.,	1845
Collis, Charles,		Manufacturer of Lumber & Shingles,	Milton,	"	1848
Coles, Stephen,	"	"	"	"	1857
Coles, Artemas,	Malpeque Road,	Farmer,	"	"	1853
Coles, Lawson,	North River Road	Miller and Farmer,	"	"	1847
Coles, William,	Rustico Road,	Manufacturer of Threshing Machines	"	"	1852
Coles, John M.,	Loyalist Road,	Farmer and Saw Mill Proprietor,	"	"	1843
Compton, William,	South Wiltshire R.	Farmer,	North River	"	1831
Collins, Mary,	Cornwall Road,	"	Cornwall,	"	1830
Cochrane, James,	" "	"	"	"	1820
Conway, John,	" "	"	"	"	1830
Cowperthwaite, Rev. H. H.,	" "	Pastor of Methodist Church,	"	N. B.,	1835
Costello, Patrick,	Tryon Road,	Farmer,	"	P. E. I.,	1830
Cousins, Robert,	North River R.	"	North River	New Land	1813
Cousins, John R.,	Loyalist Road,	"	Milton,	England,	1832
Dewdney, James,	North River R.	"	Ch'town,	P. E. I.,	1[illegible]2
Dewdney, Charles,	" "	"	"	"	1[illegible]5
Dewdney, Hugh,	" "	"	"	"	1840
Dewdney, William,	Malpeque Road,	"	Milton,	"	1838
Dewdney, [illegible]	North Rr. Bridge,	Mechanic,	Ch'town,	"	1846
Dewdney, [illegible]	Tryon Road,	"	Cornwall,	"	1820
Dewdney, [illegible]	Malpeque Road,	"	Milton,	"	1823
[illegible]	[illegible]	[illegible]	Cornwall,	"	1816
Hill, William,	Milton Road,	"	Milton	"	1841
Hill, [illegible]	" "	"	"	"	1845
Hill, [illegible]	" "	"	"	"	1843
Hill, William,	South Wiltshire R.	"	North River	"	1843
Hill, [illegible]	[illegible]	"	Cornwall,	"	1828
Hill, [illegible]	[illegible]	"	"	"	1826
Hill, [illegible]	West River Road,	"	"	"	1833
Hill, [illegible]	" "	"	"	"	1836
Hill, [illegible]	North River Road	"	North River	"	1855
Hill, [illegible]	" "	"	"	"	1811
Hill, [illegible]	" "	"	"	"	1833
Lewis, Richard,	Tryon Road,	"	Cornwall,	Ireland,	1819
Lewis, [illegible]	"	"	"	P. E. I.,	1859
McDougall, [illegible]	Seven Mile House	"	Milton,	"	1843
McDougall, [illegible]	North River Road	"	"	"	1825
McDougall, [illegible]	Malpeque Road,	"	"	Scotland,	1821
McKenzie, [illegible]	" "	"	"	P. E. I.,	1831
McKenzie, [illegible]	Rustico Road,	"	Ch'town,	Scotland,	1810

LOT No. 33.

Name.	Locality.	Business.	P. O. Address.	Nativity.	Date of Settlt.
Wright, [illegible]	Union Road,	Farmer,	Union Rd.,	P. E. I.,	1833
Wright, [illegible]	"	"	"	"	1831
Wright, [illegible]	"	"	Ch'town,	"	1837
Bryant, [illegible]	"	"	Union Rd.,	England,	1820
[illegible]	Brackley Point R.	"	Brackly Pt R	"	1829
[illegible]	Winsloe Road,	"	Winsloe Rd.	P. E. I.,	1845
[illegible]	" "	"	Ch'town,	"	1845
[illegible]	Union Road,	"	"	"	1854
[illegible]	"	Farmer,	"	England,	1837
[illegible]	Brackley Point R.	"	Brackl'y Pt R	"	1855
[illegible]	Portage Road,	"	"	P. E. I.,	1816
[illegible]	Winsloe Road,	"	Winsloe Rd.	England,	1841
[illegible]	" "	"	"	"	1841
[illegible]	" "	"	"	"	1821
[illegible]	Royalty Road	"	Ch'town,	"	1834
[illegible]	Millbrook Farm,	"	"	P. E. I.,	1840
Dixon, [illegible]	" "	"	"	"	1824
Dixon, William,		School Teacher,	Allerton,	"	
[illegible]	Union Road,	Farmer,	Union Rd.,	"	1857
Good, William,	"	"	Ch'town,	England,	1819
Gould, [illegible]		Farmer and Dealer in Pork,	"	"	1845
Gordon, [illegible]	Brackley Point R.	Farmer,	Brackly Pt	"	
Horne, [illegible]	Winsloe Road,	"	Brackl'y Pt R	P. E. I.,	1833
Hendrickson, [illegible]	Brackley Point R.	"	"	"	1846
Hobson, [illegible]	Winsloe Road,	"	Winsloe Rd	England,	1838
Hogan, [illegible]	" "	Blacksmith,	"	P. E. I.,	1845
Howard, Arthur W.,		Gentleman,	Ch'town,	"	1850
Hogg, Frederick H.,		Farmer,	"	"	1844
Hodgson, Hon. K.,	Union Road,	Physician,	"	Scotland,	1852
Jackson, George,	Brackley Point R.	Farmer,	Brackl'y Pt R	P. E. I.,	1854
Kennedy, Joseph,	" "	"	"	"	1826
Kennedy, John,	" "	"	"	"	
Kennedy, Duncan,	" "	Farmer,	"	"	1833
Locke, Richard,	Winsloe Road,	"	Winsloe Rd.	"	1840
Mellett, William,	Union Road,	"	Union Rd.,	England,	1840
Mellett, Walter,	"	"	Ch'town,	"	1835
Martin, Donald,	Brackley Point R.,	"	Brackley Pt.	P. E. I.,	1853
Martin, Peter,	" "	"	Brackl'y Pt R	"	1852
Matheson, Ronald,	" "	"	"	"	1849
Matheson, Alex.,	Portage Road,	Farmer and Fisherman,	Brackley Pt.	"	1819
Matheson, James,	" "	"	"	"	1817
MacKinnon, Hugh,	Little York Road,	Farmer,	Ch'town,	"	
McMillan, John,	Brackley Point R.,	"	Brackl'y Pt R.	"	1819
McGregor, John,	" "	"	"	"	1817

Name.	Locality.	Business.	P. O. Address.	Nativity.	Date of Settlt.
McCallum, Stephen,	Brackley Point R.,	Farmer,	Brackley Pt.	P. E. I.,	1825
McLean, Hugh,	" "	"	"	"	1809
Matheson, George,	Portage Road,	"	"	"	1857
McCallum, James G.	Brackley Point R.,	Farmer and Postmaster,	"	"	1832
McCallum, John,	" "	Farmer,	"	"	1824
McCallum, Neil,	" "	"	"	"	1837
McCallum, Wm.,	" "	"	"	"	1832
MacLure, Roderick,	" "	"	"	Scotland,	1793
McInnis, Hector,	Portage Road,	"	"	P. E. I.,	1850
McInnis, Daniel,	Winsloe Road,	Blacksmith and Farmer,	Winsloe Rd.	"	1856
McGregor, James N.,	" "	Farmer,	"	"	1834
McCoubrey, Pat'k, J. P.		"	"	Newf'land	1837
Mellet, Cephas,	Union Road,	Carpenter,	Ch'town,	P. E. I.,	1857
Nunn, James,					
Parkin, James,	"	Farmer,	Union Rd.,	England,	1803
Parkin, James T.,	"	"	"	P. E. I.,	1854
Partridge, William,	"	"	Ch'town,	"	1846
Partridge, John,	"	"	"	"	1843
Prowse, Robert Wm.,	Brackley Point,	"	"	"	1854
Prowse, William J.,	" "	"	Brackl'y Pt R	"	1847
Peardon, Nathaniel,	Winsloe Road,	"	Winsloe Rd.	England,	1839
Rodd, John D.,	" "	"	Brackl'y Pt R	P. E. I.,	1852
Rattray, Wm.,	Brackley Point R.,	"	"	"	
Robertson, Peter,	" "	"	"	"	1832
Robinson, John W.,	Portage Road,	"	"	"	1823
Rodd, Thomas, Esq.,	Brackley Point R.,	"	"	"	1807
Shaw, Alexander C.,	Union Road,	"	Wt Coveh'd	P. E. I.,	1817
Stewart, Alex.,	"	"	Union Rd.,	"	1832
Stewart, Joseph B.,	Brackley Point R.,	"	Brackl'y Pt R	"	1841
Smith, W. S.,	" "	"	Brackley Pt.	"	1856
Stewart, John R.,	" "	Farmer and Carpenter,	"	"	1827
Stewart, David,	" "	Farmer,	"	"	1843
Stewart, Ewen,	" "	"	"	"	1835
Stewart, John,	" "	"	"	Scotland,	1795
Shaw, John,	" "	"	"	P. E. I.,	1832
Shaw, David,	" "	"	"	"	1831
Shaw, Neil,	" "	"	"	"	1836
Shaw, Duncan,	Winsloe Road,	"	Winsloe Rd.	"	1832
Saunders, Isaac T.,	" "	"	"	"	1841
Saunders, James,	" "	"	"	"	1843
Seller, George,		"	Ch'town,	"	1853
Tonkin, Rev. E. A.,		Pastor of Bible Christian Church,	"	Ontario,	1876
Turner, E.,	Winsloe Road,	Farmer and School Teacher,	Winsloe Rd.	P. E. I.,	1852
Wyatt, William,		Manf. of Agricultural Implements,	Ch'town,	"	1842

LOT No. 34.

Name.	Locality.	Business.	P. O. Address.	Nativity.	Date of Set'mt
Auld, Francis,	Little York,	Farmer,	Little York,	P. E. I.,	1848
Allan, Rev. James,	West Covehead R	Presbyterian Minister,	Wt. Coveh'd	Scotland,	1846
Auld, Francis,	Covehead Road,	Farmer,	Covehead R	P. E. I.,	1813
Alexander, George,	Stanhope,	"	Covehead,	Ontario,	1848
Brown, Abraham,	Little York,	"	Little York,	P. E. I.,	1844
Beairsto, John K.,	West Covehead,	Farmer and Postmaster,	Wt. Coveh'd	"	1830
Buxton, Charles,	Stanhope,	Farmer,	Covehead,	"	1856
Crosby, Isaac,	St. Peter's Road,	Farmer and Miller,	Marshfield,	"	1846
Carr, William,	West Covehead,	Farmer,	Wt. Coveh'd	"	1811
Carr, Ralph,	Stanhope,	"	Covehead,	"	1824
Carr, David,	"	"	"	"	1845
Carey, William,	St. Peter's Road,	"	Ch'town,	"	1827
Dover, James,	Suffolk Road,	"	"	England,	1840
Douglas, David,	Stanhope,	Owner of Willow Cottage Farm,	Covehead,	P. E. I.,	....
Duck, [illegible] W.,	Suffolk Road,	Farmer and Postmaster,	Suffolk Road	England,	1814
Darrach, Angus,	St. Peter's Road,	Carriage and Sleigh Builder,	Marshfield,	P. E. I.,	1818
Ferguson, Donald,	" "	Agt. for Agricultural Impl'ts & Farmer	Ch'town,	"	1839
Ferguson, John,	" "	Merchant,	Marshfield,	Scotland,	1804
Ferguson, Alex.,	" "	Farmer,	Ch'town,	P. E. I.,	1832
Foster, David,	Stanhope Farm,	"	Covehead,	"	1841
Ferguson, John A.,	St. Peter's Road,	"	Ch'town,	"	1852
Gill, Abraham,	Little York,	Farmer & Manf. of Farming Impl'ts	Little York,	"	1833
Gibson, Wm.,	St. Peter's Road,	Farmer,	Marshfield,	"	....
Garnum, Lionel,	Suffolk Road,	"	Suffolk Road	England,	1836
Godfrey, John,	"	"	"	"	1815
Haythorne, Hon. R. P.	St. Peter's Road,	"	Ch'town,	"	1841
Hardy, Thomas, jr.,	Little York,	"	Little York,	P. E. I.,	1841
Hughes, Benjamin,	Covehead Road,	Farmer and Blacksmith,	Covehead R	"	1821
Higgins, Cornelius,	West Covehead R	Farmer,	Wt. Coveh'd	"	1814
Harper, Noah,	Suffolk Road,	"	Ch'town,	"	1825
Hardy, Frederick,	Little York,	"	Little York,	"	1847
Hardy, Joseph,		"	Suffolk Road	"	1845
Hardy, Mrs. Ellen,					
Lane, Edward, jr.,	St. Peter's Road,	Blacksmith,	Ch'town,	"	1841
Large, Wm.,	Little York,	Farmer,	Little York,	"	1832
Lewis, H. E. J.,	"	"	"	England,	1871
Lawson, Robert,	"	Farmer, Trader & Postmaster,	"	P. E. I.,	1813
Leitch, John C.,	Stanhope,	Farmer,	Covehead,	P. E. I.,	1823
Lawson, David,	East Covehead,	Farmer and Postmaster,	"	"	1812
Lawson, Henry C.,	Stanhope,	Farmer,	"	"	1841
Miller, Wm.,	St. Peter's Road,	"	Marshfield,	"	1834
Mabon, Ralph,	Little York,	"	Little York,	Scotland,	1822
McFarland, James,	St. Peter's Road,	"	Marshfield,	P. E. I.,	1820
McDonald, Donald,	" "	"	Ch'town,	"	1816
McBeath, Alex.,	" "	"	"	"	1819
McGrath, Thomas,	Covehead Road,	Farmer and Postmaster,	Covehead R	Ireland,	1825
McMillan, Donald,	West Covehead,	Farmer,	Wt. Coveh'd	P. E. I.,	1838
McMillan, Lauchlin,	" "	"	"	"	1829
McMillan, Angus,	Covehead,	Farmer & Prop. Point Pleasant Hotel	Covehead,	"	1817
McLauchlin, Alex.,	"	Farmer,	"	"	1843
McLauchlan, Robt.,	St. Peter's Road,	"	Marshfield,	"	1842
Proud, Peter,	Little York,	"	Ch'town,	"	1818
Robertson, James,	St. Peter's Road,	"	Marshfield,	"	1845
Rodd, Charles,	Little York,	Farmer and Blacksmith,	Little York,	"	1839
Robertson, Alex.,	East River,	Farmer,	Suffolk Road	"	1842
Stewart, John,	St. Peter's Road,	"	Marshfield,	"	1842
Stewart, Peter,	" "	"	Ch'town,	"	1838
Stewart, Donald,	" "	"	"	"	1821
Shaw, William,	Covehead,	"	Wt. Coveh'd	"	1826
Stewart, Neil,	St. Peter's Road,	"	Ch'town,	"	1840
Scott, Daniel,	" "	"	"	"	1840
Seaman, Joseph D.,		School Teacher,	"	"	1851
Shaw, Duncan,	Stanhope,	Farmer,	Covehead,	"	1819
Shaw, John,	"	"	"	"	1821
Scott, Rev. William,	St. Peter's Road,	Presbyterian Clergyman,	Ch'town,	Ireland,	1876
Stewart, John,	" "	Farmer,	"	Scotland,	1810
Vickerson, George,	Vickerson's Road,	"	"	P. E. I.,	1800
Vickerson, Henry,	" "	"	"	"	1852
Vessey, Richard,	Little York,	"	Little York,	"	1836
Vessey, Thomas,	"	"	"	"	1833
Vessey, Wm.,	Covehead Road,	"	Covehead R	"	1845
Vessey, George,	Little York,	"	Little York,	"	1834
Wyatt, James,	St. Peter's Road,	"	Marshfield,	"	1858
Wyatt, James,	" "	"	Ch'town,	"	1834

LOT No. 35.

Name.	Locality.	Business.	P. O. Address.	Nativity.	Date of Set'mt
Austin, John,	St. Peter's Road,	Farmer and Butcher,	Tracadie C.	P. E. I.,	1842
Brazel, Michael,	Johnson's River,	Farmer,	Johnson'sR.	"	1846
Bell, Thomas,	Black River Road	"	Tracadie C.	"	1819
Burns, James,	French Fort,	Ship Builder and Farmer,	Lot 35,	"	1819
Byrne, John,	St. Peter's Road,	Farmer,	"	"	1846
Brassel, Patrick,	Donah Settlement	"	Johnson'sR.	"	1840
Court, John,	Black River Road	"	Lot 35,	"	1837
Court, Henry,	" "	"	"	"	1834
Carrigan, Mrs. James	Portage Road,	"	Tracadie C.	"	1859
Cummiskey, Mary,	Millcove Road,	School Teacher,	Lot 35,	"	1874
Campbell, Daniel,	Johnson's River,	Farmer,	Johnson'sR.	"	1851
Campbell, Allan,	" "	"	"	"	1801
Campbell, Donald,	" "	"	"	"	1849
Campbell, Donald,	Grand Tracadie,	"	G. Tracadie,	"	1839
Court, William,	Black River Road	"	Lot 35,	England,	1827
Dunphy, James,	Johnson's River,	"	Johnson'sR.	P. E. I.,	1838
Dunphy, Thomas,	" "	"	"	"	1848
Dougan, James,	Dougan Road,	Shoemaker and Farmer,	Lot 35,	Ireland,	1822
Dougan, James P.,	" "	Farmer,	"	P. E. I.,	1851
Fitzpatrick, Bernard,	St. Peter's Road,	"	"	"	1849
Hayley, William,	Black River Road	"	"	Newf'land	1839
Hughes, James E.,	Portage Road,	"	Tracadie C.	P. E. I.,	1843
Hughes, Patrick,	St. Peter's Road,	"	"	Ireland,	1835
Kelly, Wm. Alex.,	Corran Ban Bridge	Shoemaker,	G. Tracadie,	U. S.,	1860
Keizer, William,	" "	Fisherman,	"	N. S.,	1872
Lane, Philip S.,	Glenfinnan,	Farmer,	Webster's C.	P. E. I.,	1840
Lawler, Michael,	St. Peter's Road,	Blacksmith and Farmer,	Lot 35,	"	1839
McGillvary, Clement	Johnson's River,	Farmer,	Johnson'sR.	"	1836
McDonald, Donald A	" "	"	"	"	1822
McDonald, John W.,	" "	Blacksmith,	"	"	1857
McWade, Henry,	" "	Farmer,	"	Ireland,	1798
McWade, Arthur,	" "	"	"	P. E. I.,	1853
McDonald, Kenneth,	" "	"	"	Born on the Atlantic Ocean,	1842
McDonald, James N.	Grand Tracadie,	"	G. Tracadie,	P. E. I.,	1832
McDonald, John S.,	" "	"	"	"	1821
McDonald, Joseph W.	" "	Carpenter and Joiner,	"	"	1850
McDonald, John W.,	" "	Farmer,	"	"	1846
McAuley, Donald,	" "	Farmer and Fisherman,	"	"	1850
McDonald, Angus,	" "	Farmer,	"	"	1829
McNab, Alexander,	Grand Tracadie,	Farmer,	G. Tracadie,	P. E. I.,	[illegible]
McDonald, John R.,	" "	"	"	"	[illegible]
McNab, Joseph,	" "	Farmer and Fisherman,	"	"	1800
McLauchlan, Wm.,	" "	Farmer,	"	"	[illegible]
McDonald, James,	" "	"	"	"	[illegible]
McGrath, William,	Millcove Road,	"	Lot 35,	"	1842
Murphy, Michael,	Black River Road	"	"	"	1841
Murphy, Peter,	Portage Road,	"	Tracadie C.,	Scotland,	[illegible]
McLeod, Hector,	St. Peter's Road,	"	Lot 35,	P. E. I.,	1840
Munn, Charles,	" "	"	"	"	1847
Mutch, George,	Brantford Farm, French Fort,	"	"	"	1877
McLauchlan, Donald	St. Peter's Road,	Manf. of Threshing Mach. & Farmer	"	"	1829
McPheety, John,	Portage Road,	Farmer,	Tracadie C.,	"	1851
McNally, John,	" "	"	Lot 35,	"	1838
McAulay, Joseph,	Black River Road	Blacksmith and Farmer,	Tracadie C.,	"	1851
Mullin, Daniel,	St. Peter's Road,	Farmer,	Lot 35,	"	1846
Owen, Christopher,	French Fort,	"	"	"	[illegible]
Phelan, Rev. Thos.,	Black River Road	Pastor St. Bonaventure Church,	Tracadie C.,	Ireland,	[illegible]
Ready, Michael,	Corran Ban Bridge	Trader,	G. Tracadie,	P. E. I.,	[illegible]
Reid, Richard,	Millcove Road,	Farmer,	"	"	1829
Scott, John,	Somerset Cottage, St. Peter's Road,	"	Lot 35,	"	[illegible]
Scott, Alexander,	Harbor View Cottage, French Fort,	"	"	"	[illegible]
Smith, Thomas,	St. Peter's Road,	Blacksmith,	"	"	[illegible]
Stewart, John A.,	Glenfinnan,	Farmer,	Webster's C.	"	[illegible]
Stewart, Daniel,		"	"	"	1849
Smith, George,	Johnson's River,	"	Johnson'sR.	"	1842
Smith, James,	" "	"	"	"	[illegible]
Smith, Alexander,	" "	"	"	"	1825
Smith, James,	" "	"	"		1854
Stewart, Wm. A.,	French Fort,	"	Lot 35,	P. E. I.,	1820
Trainor, Peter,	Johnson's River,	"	Johnson'sR.	Ireland,	1830
Trainor, James,	" "	"	"	P. E. I.,	1849
Trainor, Edward,	" "	"	"	Ireland,	1830
Traynor, James,	Millcove Road,	"	Lot 35,	"	1835
Webster, James,	St. Peter's Road,	"	"	P. E. I.,	1842
Webster, William,	" "	"	"	"	1830

LOT No. 36.

Name.	Locality.	Business.	P. O. Address.	Nativity.	Date of Set'mt
Arbuckle, John,	Fort Augustus,	Farmer and Teacher	F. A[illegible]tus	P. E. I.,	1833
Braddock, Charles,	Scotch Fort,	Farmer,	Mt. S[illegible]art,	"	1813
Braddock, Horatio H	"	"	"	"	1845
Cumiskey, James,	Toronto Road,	Mate of Vessel,	F. Augustus	"	1851
Cummiskey, Jas. H.,	Fort Augustus Rd	P. M., Genl. Storekeeper & Farmer,	Webster's C.	"	1849
Duffy, James,	Monaghan Road,	Farmer,	"	"	1837
Duffy, John,	Monaghan Road,	Farmer,	Webster's C.	Scotland,	1830
Hennessay, Wm.,	Cranberry Wharf,	"	F. Augustus	P. E. I.,	1835
Laverty, Michael,	Fort Augustus,	Teacher,	Webster's C.	"	1856
McDonald, Donald,	Tracadie,	Farmer,	Tracadie C.,	"	1809
McDonald, Jno. Arch.	"	"	"	"	1825
McDonald, James,	Fort Augustus Rd	"	Webster's C.	"	1825

LOT No. 36. Continued.

Name.	Locality.	Business.	P. O. Address.	Nativity.	Date of Set'mt
McDonald, Rev. A. J.	Fort Augustus,	Pastor St. Patrick's Church,	F. Augustus	P. E. I.,	1844
McDonald, Angus,	Scotch Fort,	Farmer,	Tracadie C.	"	1813
McDonald, Joseph,	"	"	"	"	1845
McDonald, Daniel,	"	"	"	"	1855
McDonald, Daniel,	Blooming Point,	"	"	"	1838
McDonald, Charles,	"	"	"	"	1843

Name.	Locality.	Business.	P. O. Address.	Nativity.	Date of Set'mt
McBride, Michael,	Monaghan Road,	Farmer,	Webster's C.	Scotland,	1832
McKenzie, John,	" "	"	Monaghan,	P. E. I.,	1839
McQuillan, Patrick,	Fort Augustus,	General Storekeeper,	F. Augustus	"	1836
Smith, James,	" "	General Storekeeper,	"	Ireland,	1839
Weir, James,	Scotch Fort,	Farmer,	Tracadie C.	P. E. I.,	1833

LOT No. 37.

Name.	Locality.	Business.	P. O. Address.	Nativity.	Date of Set'mt
Bourke, John R., jr.,	Mt. Stewart,	Merchant,	Mt. Stewart,	P. E. I.,	1855
Cole, James H.,	Anderson Road,	Farmer,	"	"	1862
Feehan, Henry,	French Village R.	"	"	"	1851
Gillis, Rev. Daniel,	St. Peter's Road,	Parish Priest,	St. Andrews	"	1870
Griffin, John,	" "	Farmer,	Mt. Stewart,	"	1856
Hughes, Stephen B.,	Mt. Stewart,	Harness Maker,	"	"	1878
Inches, Charles, M.D.	South Side Road,	Physician and Coroner,	"	N. B.,	1877
Lawson, Rev. W.,	St. Peter's Road,	Methodist Minister,	"	England,	1878
McIntyre, William,	French Village R.	Farmer,	French V'ge	P. E. I.,	1846

Name.	Locality.	Business.	P. O. Address.	Nativity.	Date of Set'mt
McIntyre, Cornelius,	French Village R.	P. M., Farmer and Blacksmith,	French V'ge	P. E. I.,	1857
McAskell, Angus,	" "	Farmer,	"	"	1839
McEwen, Horace,	Mt. Stewart Station	Station Agent,	Mt. Stewart,	"	1874
McDonald, Donald A.	French Village R.	M. P. P. and Farmer,	"	"	1848
Steel, James,	" "	Farmer,	"	"	1856
Steel, Donald,	" "	"	"	"	1839
Sterns, H. M.,	Cardigan Road,	Carriage Maker,	"	"	1877
Taylor, Thomas T.,	St. Peter's Road,	Cloth Manufacturer,	"	N. S.,	1874
Walsh, John, M. D.,	Cardigan Road,	Physician,	"	P. E. I.,	1877

LOT No. 38.

Name.	Locality.	Business.	P. O. Address.	Nativity.	Date of Set'mt
[illegible] Edw. Beni.,	Head of River Rd	Farmer, J. P. and Major of Militia.	Mt. Stewart,	Barbadoes	1843
[illegible] Jas.,	Hillsborough Rd.	School Teacher and Farmer,	"	P. E. I.,	1842
[illegible], Wm. H.,	" "	Miller and Farmer,	"	"	1850

Name.	Locality.	Business.	P. O. Address.	Nativity.	Date of Set'mt
Farquharson, James,	Canovey Road,	Farmer,	St. Andrew's	P. E. I.,	1859
McMillan, Anselem,	Head of River Rd	"	Mt. Stewart,	"	1845
McMillan, Rev. M. J.,	Cardigan Road,	Parish Priest,	Cardigan R.	"	1844

LOTS Nos. 39 and 40.

Name.	Locality.	Business.	P. O. Address.	Nativity.	Date of Set'mt
Cox, Robert N.,	Morell,	Merchant,	Morell,	P. E. I.,	1850
Compton, William,	"	Carpenter, Joiner & Cabinet Maker,	"	"	1847
Cullins, [illegible]	"	Farmer,	"	Newf'land	1842
[illegible] Frank,	"	Physician and Surgeon,	"	"	1843
[illegible] Beni.,	Marie B'ge,	Farmer,	Marie B'ge,	P. E. I.,	1824
Dingwell, Mrs. Jane,	Morell,	Proprietor of Boarding House,	Morell,	"	
Dingwell, Franklin,	Marie B'ge,	Farmer,	Marie B'ge,	"	1857
Dingwell, Robert,	" "	"	"	"	1851
Davis, B.,	Cable Head,	"	Hd. St P. Bay	"	1846
Hooper, William,	Marie B'ge,	M. P. P. and Farmer,	Marie B'ge,	England,	1824
Hooper, Fredk. J.,	" "	Postmaster,	"	P. E. I.,	1857
Hayden, L. W. G.,	Morell,	Gentleman,	Morell,	"	1853
Hayden, William,	"	J. P. and Shipbuilder,	"	"	1825
James, Francis R.,	Church Road,	Farmer and Prop. of Steam Saw Mill,	Marie B'ge,	"	1829

Name.	Locality.	Business.	P. O. Address.	Nativity.	Date of Set'mt
Jardine, Johnson,	East Morell Road,	Farmer Carpenter and Joiner,	Morell,	P. E. I.,	1836
Jardine, John, jr.,	Morell,	Farmer,	"	"	1832
Leslie, George,	Schooner Pond,	Farmer and Prop. of Grist Mill,	Hd. St P. Bay	"	1823
McLaren, John,	Cable Head,	Farmer,	"	"	1816
McLaren, Duncan,	"	Miller and Farmer,	"	"	1824
McCormack, Andrew	Greenwich,	Farmer,	"	"	1835
Morrow, Theodore S.	"	"	"	"	1836
McTague, James,	Morell,	Station Agent P. E. I. Railway,	Morell,	Ireland,	1845
Sanderson, Garbert,	Greenwich,	Farmer,	Hd. St P. Bay	P. E. I.,	1852
Sanderson, Robt. S.,	"	"	"	"	1815
Sanderson, Henry C.	"	"	"	"	1853
Sanderson, Geo. L.,	"	"	"	"	1860
Sanderson, Maria M.,	"		"	"	1857
Webster, C. Robert,	Marie Bridge,	Farmer,	Marie B'ge,	"	1813

LOT No. 41.

Name.	Locality.	Business.	P. O. Address.	Nativity.	Date of Set'mt
Anderson, Robert,	Bay Fortune Road	Farmer,	Hd. St P. Bay	P. E. I.,	1833
Bolger, Simon,	Hd. St. Peters Bay	Member Legislative Council,	"	Ireland,	1853
Dixon, John,	" "	Proprietor Grist, Carding, Saw and Shingle Mills,	"	England,	1832
Dwan, Richard,	Bay Fortune Road	Farmer,	"	Ireland,	1845
Hyndman, Albert B.,	Hd. St. Peters Bay	"	"	P. E. I.,	1849
Hayden, Charles,	Cardigan Road,	Farmer and Saw and Grist Mills,	"	"	1843
Larkin, Dennis,	Bay Fortune Road	Farmer,	"	Ireland,	1842
Larkin, John,	Hd. St. Peters Bay	Merchant and Proprietor Hotel,	"	P. E. I.,	1843
McKay, James,	St. Peters Road,	Farmer,	"	"	1822
McAulay, James,	" "	"	"	"	1853
McAulay, John,	" "	"	"	"	1845
McAulay, Augustus,	" "	"	"	"	1861
McLellan, Peter,	Portage Road,	"	"	"	1824
McIntyre, John,	Cable Head Road	P. M. and Farmer,	Cable Head	"	1815

Name.	Locality.	Business.	P. O. Address.	Nativity.	Date of Set'mt
McLeod, Peter A.,	Cable Head Road	Teacher,	Hd. St P. Bay	P. E. I.,	1861
McKenzie, John,	" "	Farmer,	"	"	1814
McIsaac, Andrew,	St. Peters Road,	Farmer and Shoemaker,	"	"	1823
McMullen, Michael,	Bay Fortune Road	Farmer,	"	"	1819
McMullen, George,	" "	"	"	"	1854
McInnis, John,	" "	"	"	"	1850
McInnis, Donald,	" "	"	"	"	1811
McMillan, Hugh,	" "	"	"	"	1843
McIsaac, John D.,	" "	"	"	"	1844
McInnis, Murdoch,	Hd. St. Peters Bay	Tailor,	"	"	1849
McPhee, Rev. Pius,	" "	Parish Priest,	"	"	1820
O'Hanley, Ronald,		Farmer,	"	"	1815
Simons, Jesse,	Cable Head Road	"	"	"	1815
Steel, John,	Bay Fortune Road	"	"	"	1845
Webster, John,	" "	Miller,	"	"	1825

LOT No. 42.

Name.	Locality.	Business.	P. O. Address.	Nativity.	Date of Set'mt
Burdge, Thomas,	Fortune Road,	Farmer,	St. Peters,	P. E. I.,	1849
Balger, Philip,	" "	"	Farmington	"	1850
Flynn, Richard,	" "	"	"	Ireland,	1839
McDonald, Dougald,		Farmer and P. M.,	Big Marsh,	P. E. I.,	1831
McKinnon, Angus,		Farmer,	Goose River	"	1843
McKinnon, Peter B.,		"	"		1815
McKinnon, Stephen P.		"	"	"	1839
McKinnon, John,		"	"	"	1806
McKinnon, Alex.,		"	"	"	1803

Name.	Locality.	Business.	P. O. Address.	Nativity.	Date of Set'mt
McKinnon, James,		Farmer,	Goose River	P. E. I.,	1819
McKinnon, Gasper,		"	"	"	1843
McDonald, Angus,		"	"	"	1816
McDonald, Patrick,		"	Big Marsh,	"	1846
McIsaac, Donald,		"	Goose River	"	1829
McIsaac, Alexander,		"	"	"	1806
O'Hanley, Ronald,		"	St. Peters,	"	1815
Steel, Hugh,		"	Goose River	"	1833

LOT No. 43.

Name.	Locality.	Business.	P. O. Address.	Nativity.	Date of Settlt.	Name.	Locality.	Business.	P. O. Address.	Nativity.	Date of Settlt.
Aitken, William,	Bay Fortune,	Farmer,	Rollo Bay,	P. E. I.,	1836	McInnis, Alex.,	Bay Fortune,	Farmer,	Rollo Bay,	P. E. I	[illegible]
Aitken, Charles,	"	J. P. and Farmer,	"	"	1830	McCallum, James A.	"	Farmer and Stone Mason,	"	"	[illegible]
Coffin, John R.,	"	Farmer and Bailiff,	"	"	1842	McDougall, Archd.,	Rollo Bay,	P. M. and Merchant,	"	"	[illegible]
Campbell, Alex. N.,	Rollo Bay,	Farmer,	"	"	1855	Nicholson, Murdoch,	Bay Fortune,	Tailor,	"	"	[illegible]
Dingwell, John A.,	Bay Fortune,	"	"	"	1832	Webster, Wm. A.,	"	Farmer,	"	"	[illegible]
Dingwell, James,	Edgington Cove,	"	Bay Fortune	"	1832	Webster, Peter K.,	"	Farmer and Calker	"	"	[illegible]
Dingwell, James D.,	" "	"	"	"	1836	Webster, Joseph,	Rollo Bay,	Farmer,	"	"	[illegible]
McLaren, John,	Bay Fortune,	Grocer and Boarding House Keeper,	Rollo Bay,	"	1836						

LOT No. 44.

Name.	Locality.	Business.	P. O. Address.	Nativity.	Date of Settlt.	Name.	Locality.	Business.	P. O. Address.	Nativity.	Date of Settlt.
Costello, Dennis,	Bear River Station	P. M., Hotel Keeper and Farmer,	Bear River,	P. E. I.,	1842	McDonald, Ronald D.	Glenwood,	Farmer and Printer,	Souris West,	P. E. I	[illegible]
Campbell, Angus,	Rollo Bay,	P. M. and Carpenter,	Rollo B. Cr.	"	1847	Monaghan, Thomas,	New Zealand,	Farmer and Saw Mill Owner,	New Zealand	[illegible]	[illegible]
Gillis, Murdoch,	"	Cloth Dyer and Dresser,	"	C. B.,	1866	Manning, Patrick,	"	Farmer and Ship Carpenter,	Souris West,	[illegible]	[illegible]
McGillivray, Alex.,	Souris Road,	Farmer and Shipbuilder,	Souris East,	P. E. I.,	1813	McDonald, John G.,	Brackley Pt., Lot 33	Cloth Dresser,	W Covehead N. S.	[illegible]	[illegible]
McDonald, Arch. J.,	Glenwood,	Farmer,	Souris West,	"	1853	Perkins, Thomas,	Souris West,	Farmer and Ship Carpenter,	Souris West,	P. E. I	[illegible]

LOT No. 47.

Name.	Locality.	Business.	P. O. Address.	Nativity.	Date of Settlt.	Name.	Locality.	Business.	P. O. Address.	Nativity.	Date of Settlt.
Beaton, A. R.,	East Point,	Farmer, J. P. & Lighthouse Keeper,	East Point,	P. E. I.,	1823	McPhee, John J.,	Lot 45,	Farmer and Trader,	Souris East, Canada,		
McDonald, Judson,	West River Road,	Farmer and Fisherman,	Bothwell,	"	1852	McLean, William,	West River Road	Farmer,	Red Point,	P. E. I.,	1847
McDonald, Joseph M	East Point,	Teacher,	Beaton Mills	"	1857	Young, James,	Queensb'rgh Farm	Sea Captain and Farmer,	"	Scotland,	1829

LOT No. 48.

Name.	Locality.	Business.	P. O. Address.	Nativity.	Date of Settlt.	Name.	Locality.	Business.	P. O. Address.	Nativity.	Date of Settlt.
Boyce, John,	Fullerton Marsh,	Farmer,	Mermaid F.	P. E. I.,	1839	Maswell, Henry,	Southport,	Farmer,	Southport,	P. E. I.,	1850
Barker, Mrs. Robert,	Glen Stewart,		Southport,	"	1820	McKinnon, Felix,	Kepoch Farm,	"	"	"	1839
Boyyer, Henry,	Southport,	General Merchant and Farmer,	"	"	1838	McGregor, John,	Newton,	"	"	"	1819
Boyyer Robert,	Bunberry,	Farmer,	"	"	1837	McGregor, Henry,	"	"	"	"	1855
Boyyer, Stephen,	"	"	"	"	1810	McKenzie, William,	Fullerton Marsh,	Blacksmith and Farmer,	"	"	1821
Boyyer, Frank,	"	"	"	"	1850	McKenzie, George,	" "	Farmer,	"	"	1866
Boyyer, J. Alex.,	"	"	"	"	1839	McLean, Daniel,	" "	School Teacher and Farmer,	"	"	1848
Boyce, Valentine,	Mermaid Cove,	"	Mermaid F.	"	1833	Mutch, James A.,	" "	Farmer,	"	"	1847
Burns, Michael,	Forgan's Hill,	"	Monaghan,	Ireland,	1842	Mutch, Henry,		"	"	"	1848
Beer, Henry,	Southport,	Ex Speaker H. of A., Lieut.-Col. 82d Ch'town Bat. of Inf., & General Mer.	Southport,	P. E. I.,	1835	Mutch, Wilham,		"	"	"	1811
						Murphy, Mrs Matthew					182[illegible]
Cardiff, Thomas,	Harbor Mouth,	Brickmaker and Farmer,	"	"	1851	Murphy, Joseph,	Southport	Hotel Keeper,	Southport,	P. E. I.,	1866
Cardiff, John,	" "	" " "	"	"	1848	Murphy, Katie,	"	" "	"	"	1854
Currie, Ronald,	Fullerton Marsh,	Farmer,	Mermaid F.	"	1848	McKenzie, J. H.,	Fullerton Marsh,	Blacksmith,	"	"	1850
Chandler, Wm.,	Back Road,	"	Pownal,	England,	1831	Mutch, John,		Farmer,		"	1866
Chandler, Edward,	"	"	"	P. E. I.,	1837	Mutch, Mary,	Mermaid Farm,		Mermaid F.	Ireland,	1827
Chandler, William,	Mt. Albion,	Farmer and Carpenter,	Mt. Albion,	England,	1831	Monaghan, John,	Georgetown Road	Farmer,	Southport,	"	1819
Chandler, Wm. A.,	"	Carpenter,	"	P. E. I.,	1828	McDonald, Michael,	Mt. Albion,	"	Pownal,	"	1856
Carroll, Thomas,	Lake Verd,	Carriage Maker,	Monaghan,	"	1854	Mutch, Geo. Albert,	Mt. Herbert,	Blacksmith and Farmer,	Southport,	P. E. I.,	1852
Currie, Archibald,	Baltic Road,	Farmer,	Southport,	"	1812	Mutch, Elizabeth,	"	"	"	"	1852
Currie, Daniel,	Fullerton Marsh,	"	Mermaid F.	"	1845	Myers, Charles,	Lake Verd,	Farmer,	Mt. Albion,	"	1833
Connolly, James,	Forgan's Hill,	"	Monaghan,	Ireland,	1842	Moore, Sarah McR.,	"	"	"		1834
Doyle, James,	Fullerton Marsh,	"	Mermaid,	P. E. I.,	1836	Mason, George,	Clifton,	Farmer,	Southport,	P. E. I.,	1822
Duffy, Patrick,	Parks Point,	"	Southport,	"	1834	McAdam, Peter,	Donah,	Farmer and Tailor,	Johnston Rr	Ireland,	1842
Dockendorff, Wm.,	Cross Roads,	"	"	"	1835	Myers, James,	Herds Mills,	Farmer,	Monaghan,	P. E. I.,	1841
Finegen, John,	Lake Verd,	Farmer and Brickmaker,	Monaghan,	Ireland,	1847	McKenna, Patrick,	Forgans Hill,	Farmer and School Teacher,	"	Ireland,	1854
Farquharson, James,	Mermaid Farm,	Farmer,	Mermaid F.	P. E. I.,	1833	McKeown, Bernard,	"	Farmer,	Mt. Albion,	P. E. I.,	1842
Farquharson, William	Clifton,	"	Southport,	"	1814	McCleary, James,	Lake Verd,	"	Monaghan,	Ireland,	1839
Flood, Peter,	Glen Stewart,	Brickmaker and Farmer,	"	"	1821	Woods, Grace,	"		"	Scotland,	1839
Flood, Martin,	"	"	"	"	1850	Power, Martin,	Mermaid Cove,	Farmer,	Mermaid F.	Ireland,	1842
Flood, John,	Cross Roads,	Farmer,	"	Ireland,	1833	Quinn, Patrick,	Wisner Mills,	"	Monaghan,	"	1846
Farquharson, Henry,	Clifton,	"	"	P. E. I.,	1827	Rankin, John,	Mt. Albion,	"	Mt. Albion	Scotland,	1820
Forbes, Daniel,	Fullerton Marsh,	"	"	"	1834	Stewart, John B.,	Montrose,	Brickmaker and Farmer,	Southport,	P. E. I.,	1850
Forbes, Alex. D.,	" "	"	"	"	1859	Stewart, Neil,	Harbor Mouth,	" " "	"	"	1832
Farquharson, W. H.,	Southport,	General Merchant,	"	"	1825	Stewart, Charles A.,	Rosebank,	Farmer,	"	"	1864
Farquharson, John,	Lakes Corner,	Farmer,	"	"	1829	Stewart, Charles,	Strawberry Hill,	"	"	"	1815
Ferguson, Daniel,	Old Geo'town Rd.	"	"	"	1826	Stewart, Duncan,	Kepoch,	"	"	"	1825
Hamm, Allan,	Southport,	Carriage Maker and Blacksmith,	"	"	1846	Stewart, John N.,	Cross Roads,	"	"	"	1823
Hughes, James,	Lake Verd,	Farmer,	Mt. Albion,	"	1854	Sealey, Henry,	Mt. Albion,	"	Mt. Albion,	"	1842
Jenkins, Henry,	Mt. Albion,	"	"	"	1820	Stewart, J. W.,	Southport,	Manufacturer of Leather,	Southport,	"	1843
Keenan, William,	Kepoch,	"	Southport,	"	1831	Trainor, John,	Donah,	Farmer,	Johnston Rr	Ireland,	1840
Keenan, Catharine,	"	Owner of Farm,	"	N. S.,	1837	Trainor, Patrick,	"	Butcher and Farmer,	"	P. E. I.,	1842
Kennedy, Daniel,	"	Farmer,	"	P. E. I.,	1826	Webster, James,	Mt. Herbert,	Farmer,	Southport,	"	1829
Kennedy, James W.,	Southport,	Saddler and Harness Maker,	"	Scotland,	1847	Wood, James,	Southport,	Hotel Keeper and Carpenter,	"	"	1819
Kelley, Charles,	Pleasant Valley,	Carpenter and Farmer,	Monaghan,	P. E. I.,	1841	Wood, Mary Ann,	"		"	"	1828
Kelley, James,	" "	Farmer,	"	Ireland,	1851	Wood, Henry,	Mt. Albion,	Farmer,	Pownal,	"	1852
McCallum, John,	Southport,	"	Southport,	"	1816	Wood, John,	"	"	Mt. Albion,	"	1847
McDonald, William,	Pond Farm,	"	Mermaid F.	Scotland,	1841	Wisner, James,	Wisner Mills,	Prop of Grist & Saw Mills & Farmer,	Monaghan,	"	1834
McNeill, Hugh,	Tea Hill,	Butcher and Farmer,	Southport,	P. E. I.,	1851	Wood, James,	Plumdon,	Farmer,	Pownal,	"	1815

LOT No. 49.

Name.	Locality.	Business.	P. O. Address.	Nativity.	Date of Settlt.
[illegible], W. [illegible]	Pownal,	Prop. of Grist and Saw Mills,	Pownal,	P. E. I.,	1849
[illegible], W. [illegible]	[illegible]	Farmer,	"	"	1822
[illegible], Mary [illegible]	"		"	New'land	1830
[illegible]	[illegible]	Farmer,	Vernon Rr.	P. E. I.,	1853
[illegible]	Mt. View,	"	Mill View,	"	1844
[illegible], Mary [illegible]	"		"	"	1853
[illegible]	"	Prop. of Harness Shop & Grocery Store	"	"	1854
[illegible]	[illegible]	Carpenter, Joiner and Farmer,	Pisquid Rd.	"	1834
[illegible]	"		"	"	1840
[illegible], P. M.	Mt. View,	Farmer & Prop. Cloth & Carding Mills	Mill View,	"	1842
[illegible]	Moore Field,	Farmer,	Pownal,	"	1830
[illegible]	E. Hill,		Southport,	"	1856
[illegible]	Mill View,	Farmer and L. P.	Mill View,	Ireland,	1822
[illegible]	"	Farmer,	"	P. E. I.,	1852
[illegible]	Pownal,	Blacksmith and Farmer,	Pownal,	"	1842
[illegible]	"	Blacksmith,	"	"	1853
Carvell, Geo. H. M.	"	Harness Maker,	"	"	1858
Campbell, Francis H.	"	General Merchant,	"	England,	1866
Curran, [illegible]	Plains,	Farmer,	Pisquid Rd.	Ireland,	1855
Currie, [illegible]	Green's Road,	Carpenter and Farmer,	Vernon Rr.	P. E. I.,	1838
Collin, [illegible]	E. Hill,	Farmer,	Southport,	"	1834
[illegible]	Pownal,	"	Pownal,	England,	1826
Drake, W. H.	"	"	"	P. E. I.,	1831
[illegible]	Village Green,	"	"	"	1833
[illegible]	Montague Road,	"	Vernon Rr.	Scotland,	1833
Delaney, Arthur,	Pisquid Road,	"	Pisquid Rd.	Ireland,	1844
Delaney, Mary Kelly	" "			P. E. I.,	1847
[illegible]	Albany Plain,	Farmer,	Vernon Rr.	Ireland,	1839
Dunn, M. Cummings	" "		"	P. E. I.,	1830
[illegible]	" "	Farmer,	"	Ireland,	1847
[illegible]	Pownal,	"	Pownal,	P. E. I.,	1816
Edmonds, Daniel D.	"	Hotel Keeper,	"	"	1841
Fraser, Lilas,	Pisquid Road,	Shipwright and Farmer,	Pisquid Rd.	"	1819
Fraser, Mary McD.	" "		"	"	1822
Fraser, Daniel J.	" "	Farmer,	"	"	1840
Fraser, John,	" "	"	"	"	1855
Gay, [illegible] H.	Pownal,	Farmer and Butcher,	Pownal,	"	1850
Gay, James J.	"	Nurseryman,	"	"	1833
Gay, Vonclure E.	"	Market Gardener & Dealer in Seeds, Trees and Shrubs,	"	"	1859
Gay, George R.	Hermitage,	Farmer,	Vernon Rr.	"	1838
Gay, Ephraim,	Mill View,	"	Mill View,	"	1827
Gay, Eliz. Weatherbee	"		"	"	1831
Gay, Edward,	"	Farmer,	"	"	1832
Gay, H. Weatherby,	"		"	"	1837
Gay, Thos. Franklin,	Pownal,	Carpenter,	Pownal,	"	1858
Henry, Maxel,	Southport,	Farmer,	Southport,	"	1856
Jardine, Joseph K.	Pownal,	Carriage Builder and Blacksmith,	Pownal,	N. B.,	1840
Jenkins, Peter M.,	"	General Merchant,	"	P. E. I.,	1855
Jenkins, John,	Hermitage,	Farmer,	Vernon Rr.	"	1834
Jenkins, C. McLeod,	"		"	"	1847
Jones, George,	Pownal,	Farmer,	Pownal,	"	1840
Judson, George J.	Alexandra,	"	"	"	1842
Judson, Alice Bairhoe	"		"	"	1857
Judson, James G.,	Pownal,	Farmer,	"	"	1830
Kelly, Edward,	Lake Verde,	"	Monaghan,	Ireland,	1845
Kelly, Ann Clerkin,	"		"	"	1839
Lane, Joseph,	Hermitage,	Butcher and Farmer,	Vernon Rr.	P. E. I.,	1827
Lane, Susan Dodd,	"		"	Ireland,	1844
Lane, Samuel,	Mt. Mellick,	Farmer,	Pownal,	"	1819
Lane, [illegible]	Alexandra,	Sailor,	Ch'town,	N. S.,	1874
McMillan, Richard,	Pownal,	Farmer,	Pownal,	P. E. I.,	1851
Mutlow, Richard,	Pleasant View,	Blacksmith and Farmer,	Mill View,	"	1832
Murphy, Thomas,	Mt. View,	Farmer,	"	"	1825

Name.	Locality.	Business.	P. O. Address.	Nativity.	Date of Settlt.
Moore, Alex. A.,	Moore Field,	Farmer,	Pownal,	P. E. I.,	1848
Moore, Prudence E. S.	"		"	"	1852
Moore, James H.,	"	Farmer,	"	"	1860
Moore, Margt. McD.	"		"	Scotland,	1821
McNeill, Ernest,	Vernon River,	Physician and Surgeon,	Vernon Rr.	P. E. I.,	1845
McMullin, Alex.,	" "	Farmer,	"	"	1850
McDonald, John J.,	Mt. Mellick,	"	Cherry Val.,	"	1853
McLeod, Neil,	Hermitage,	Carpenter, Joiner and Farmer,	Vernon Rr.	"	1841
McLeod, Charles M.,	Pownal,	Tailor,	Pownal,	"	1855
Moore, J. R.,	"	General Merchant and Shipper,	"	"	1838
McEachern, Daniel,	Hermitage,	Farmer,	Vernon Rr.	"	1819
McEachern Mary McD	"		"	"	1831
McEachern Mary Ann	"		"	"	1850
McKinnon, Daniel,	Pownal,	Carriage Builder,	Pownal,	"	1829
Maggs, Rev. William	"	Minister W. M. Church,	"	England,	1870
McRae, James,	Pownal Wharf,	Manufacturer of Spinning Wheels, Carpenter and Joiner,	"	P. E. I.,	1833
McRae, A. M.,	" "	Farmer,	"	"	1836
Mellish, James L.,	Mt. Mellick,	Ship Carpenter,	Cherry Val.,	"	1807
Mellish, Henry Pope	"	Farmer,	"	"	1854
McInnis, Joseph,	Tea Hill,	"	Southport,	"	1845
McRae, Daniel,	"	"	"	"	1843
McInnis, Ronald,	Belleview Cove,	"	"	"	1815
O'Keefe, Peter,	Pisquid Road,	School Teacher,	Pisquid Rd.	"	1866
O'Keefe, John,	" "	Farmer,	"	New'land	1827
O'Keefe, Bridget L.,	" "		"	P. E. I.,	1830
O'Keefe, David,	Keefe's Lake,	Farmer,	"	"	1835
O'Keefe, Helen Dunn	" "		"	"	1841
O'Neill, John,	Pisquid Road,	Farmer,	"	Ireland,	1846
O'Neill, Mary Larkin	" "		"	P. E. I.,	1833
O'Neill, George,	Vernon River,	Genl. Mer., P.M. & Hotel Keeper,	Vernon Rr.	Ireland,	1848
O'Donnell, Anthony,	Pisquid Road,	Farmer,	Pisquid Rd.	"	1827
O'Donnell, Ann O'K.	" "		"	P. E. I.,	1834
O'Donnell, Patrick,	" "	Farmer,	"	"	1837
O'Donnell, Ellen K.,	" "		"	Ireland,	1842
Power, Matthew,	" "	Farmer,	"	P. E. I.,	1847
Power, Mary O'Don.,	" "		"	"	1847
Praught, Martin,	Albany Plain,	Carpenter and Farmer,	Vernon Rr.	Ireland,	1837
Pollard, John,	"	Farmer,	Sum'erville,	P. E. I.,	1853
Pollard, William,	"	"	"	Ireland,	1843
Pollard, Catherine W	"		"	"	1843
Praught, Peter,	"	Corker and Farmer,	Vernon Rr.	P. E. I.,	1824
Praught, Bridget P.,	"		"	"	1828
Phelan, Rev. James,	St. Joachim's,	R. C. Clergyman,	"	Ireland,	1853
Pendergast, James,	Tea Hill,	Butcher and Farmer,	Southport,	P. E. I.,	1839
Smith, John,	Pownal,	Farmer,	Pownal,	"	1836
Smith, Alexander,	"		"	N. S.,	1829
Stewart, Wallace,	Vernon River,	Owner of Saw Mill and Manf. of all kinds of Agricultural Implements,	Vernon Rr.	P. E. I.,	1848
Sulivan, John,	Pisquid Road,	Farmer,	Pisquid Rd.	Ireland,	1863
VanIderstine, Isaac,	Vernon River,	General Merchant,	Vernon Rr.	P. E. I.,	1847
Vissey, Roderick L.,	Mt. Mellick,	Farmer,	Cherry Val.,	"	1845
Wood, Edward,	Pownal,	"	Pownal,	"	1839
Weatherby, Alex.,	"	Carpenter and Joiner,	"	"	1853
Wood, Robert,	Wood's Road,	Farmer,	Vernon Rr.	"	1843
Wood, Ann Owens,	" "		"	"	1840
Wickham, James,	Vernon River,	Blacksmith,	"	Ireland,	1852
Whelan, John,	Fairville,	Farmer,	Pisquid Rd.	P. E. I.,	1849
Whelan, Wm.,	"		"	"	1846
Weatherby, James,	Vernon River,	Blacksmith and Farmer,	Vernon Rr.	"	1836
Weatherby, John D.,	" "	" " "	"	"	1860
Wood, Robert, senr.,	Mill View,	Farmer,	Mill View,	"	1815
Wood, John P.,	Alexandra,	"	Pownal,	"	1840

LOT No. 50.

Name.	Locality.	Business.	P. O. Address.	Nativity.	Date of Settlt.
Bruce, Angus,		Tanner and Currier,	Kinross,	P. E. I.,	1857
Bruce, William,		Boot and Shoe Manufacturer,	"	"	1853
Bradley, Michael,		Ship Carpenter and Hotel Keeper,	Sum'erville,	"	1830
Campbell, Malcolm,	Dundee Road,	Farmer,	Kinross,	Scotland,	1829
Campbell, John M.,	" "	"	"	P. E. I.,	1858
Campbell, John,	Murray Harbor R.	"	"	Scotland,	1829
Campbell, Neil M.,	" "	"	"	P. E. I.,	1856
Campbell, James M.,	" "	School Teacher,	"	"	1861
Clark, Dennis E.,	Orwell,	Merchant,	Orwell,	Ireland,	1864
Collins, John,	Georgetown Road	Blacksmith and Farmer,	Sum'erville,	P. E. I.,	1835
Curran, Francis,	" "	Farmer,	"	"	1853
Curran, Edward A.,	" "	"	"	"	1861
Cairns, Patrick,	" "	"	"	"	1845
Carrier, Peter,		"	Cherry Val.,	"	1832
Crane, Thomas,		"	"	"	1821
Dunphy, Patrick,	Cherry Valley,	"	"	"	1838
Delahunty, Patrick,	" "	Hotel Keeper and Farmer,	"	Ireland,	1863
Duncan, Wallace,	Vernon Rr. Bridge	Carriage Painter,	Vernon R.B.	P. E. I.,	1859
Enman, Jeremiah,	" "	Shoemaker and Farmer,	"	"	1844
Enman, William D.,	" "	Farmer,	"	"	1856
Fraser, Edward,	Seal River,	Blacksmith and Farmer,	"	"	1836
Fraser, Austin,	"	School Teacher,	"	"	1865
Forbes, George,	Vernon Rr. Bridge	Merchant and Farmer,	"	"	1843

Name.	Locality.	Business.	P. O. Address.	Nativity.	Date of Settlt.
Finlay, John,	Vernon River,	Hotel Keeper,	Vernon Rr.	P. E. I.,	1835
Fairclough, James,	China Point Road	Farmer,	Cherry Val.,	"	1817
Fairclough, Henry,	" "	"	"	"	1846
Finlayson, Capt. Allen		Master Mariner,	Vernon R.B.	"	1842
Heran, George,	Cherry Valley,	Shoemaker,	Cherry Val.,	Ireland,	1846
Ings, Robert,	China Point Road	Farmer,	"	England,	1832
Jenkins, William,	Seal River,	"	"	P. E. I.,	1847
Jones, Alexander,	"	"	"	"	1840
Keho, Peter,		Carpenter and Joiner,	Sum'erville,	"	1851
Keho, Morris,		" " "	"	"	1857
Keho, John A.,		Farmer,	"	"	1859
McDonald, Catherine Davis' Point,			Vernon R.B.	"	1858
McDonald, Daniel Jas	"	Farmer,	"	"	1858
McDonald, James A.	Orwell,	School Teacher,	Orwell,	"	1859
McDonald, Charles,	"	Farmer,	"	"	1860
McDonald, Bernard D		"	"	"	1823
McDonald, John R.,		"	Vernon Rr.	"	1844
McDonald, Jerome,		"	Vernon R.B.	"	1829
McDonald, Alex. J.,		"	"	"	1842
McDonald, Chas. A.,	Vernon Rr. Bridge	Carpenter,	"	"	1846
McDonald, Ronald I.	" "	Farmer,	"	"	1844
McDonald, John,	" "	"	"	"	1847
McDonald, Ronald,	Glencoe,	"	Vernon Rr.	"	1825

LOT No. 50.—Continued.

Name.	Locality.	Business.	P. O. Address.	Nativity.	Date of Settlement.
McDonald, Alex.	Glenco	Farmer,	Vernon Rr.,	P. E. I.,	1831
McDonald, Joseph,	Vernon River Rd.	"	"	"	1835
McDonald, James,	" "	Ship Carpenter and Farmer,	"	"	1834
McDougall, Alex. J.,	Orwell Road,	Farmer,	Orwell,	"	1850
McDougall, Dougald,	"	"	"	"	1841
McQueen, Angus,	"	"	"	"	1851
McQueen, Daniel A.,	Orwell,	Clerk in General Store,	"	"	1857
McRae, Alexander,		Blacksmith,	Cherry Val.,	Scotland,	1840
McKenzie, John K.,		Shoemaker,	Kinross,	P. E. I.,	1854
McKenna, Owen,	Vernon River Rd.	Farmer,	Vernon R.B.	Ireland,	1842
McKenna, Patrick,		"	"	P. E. I.,	1864
Martin, Wm. A.,	Uigg Road,	Carpenter and Joiner,	Kinross,	"	1850
McLeod, John Jas.,	Vernon Rr. Bridge	Farmer,	Vernon R.B.	"	1860
McLeod, William,	" "	"	"	"	1827
McLeod, Angus W.,	" "	"	"	"	1860
McLeod, Norman,	Orwell Road,		"	"	1829
McLeod, William A.,		Farmer,	Cherry Val.,	"	1849
McLeod, Alexander,		"	"	"	1824
McLeod, Malcolm,		"	"	"	1859
Macleod, John,	Orwell Point,	"	Vernon R.B.	"	1820
Macleod, Norman,	Orwell,	Merchant,	Orwell,	"	1852
McLeod, John F.,	Murray Harbor R	Farmer and Proprietor of Grist and Carding Mills,	Kinross,	"	1873
McLeod, Archibald,	Uigg,	Farmer,	"	"	1851
McLeod, John,	"	"	"	"	1838
McLeod, William,	Dundee Road,	"	"	"	1850
McLeod, John H.,	" "	Blacksmith,	"	"	1857
McLeod, John,	" "	Farmer,	"	"	1860
McLeod, Norman J.,	Vernon Rr. Bridge	Merchant Tailor,	Vernon R.B.	"	1857
McLeod, Alex., sr.,	Orwell Road,	Master Mariner,	Orwell,	"	1823
McLeod, Alex., jr.,	" "	" "	"	"	1857
Morrisey, John C.,	Loyalist Line Rd.,	Farmer,	Cherry Val.,	"	1832
Morrisey, William,	" "	"	"	"	1837
McKinnon, Rodk.,	Gallas Point Road	Farmer,	Cherry Val.,	P. E. I.,	1834
McPherson, Neil,	Uigg,	"	Vernon Rr.,	N. S.,	1854
Munro, Donald,	Georgetown Road	D. M., J. P. and Farmer,	Sum'erville,	Scotland,	1843
McMillan, John,	" "	Farmer,	Vernon Rr.,	P. E. I.,	1849
McMillan, Alexander	" "	"	"	"	1857
McMillan, James,	" "	"	Sum'erville,	"	1857
McMillan, William,	" "	"	"	"	[illegible]
Murphy, W. J.,	China Point Road	"	Cherry Val.,	"	1850
Murphy, Matthew W.	" "	School Teacher,	"	"	1876
Murphy, Matthew,	" "	Farmer,	"	Ireland,	1837
Murphy, Andrew, jr.,		Shoemaker,	Sum'erville,	P. E. I.,	1853
Murphy, Michael,	Georgetown Road	Carpenter and Farmer,	Vernon Rr.,	"	1853
McIsaac, Roderick,		Farmer,	Cherry Val.,	"	1847
McLellan, Charles,		Lumber Dealer,	Vernon Rr.,	N. S.,	1854
McInnis, James,		Farmer,	"	P. E. I.,	1855
McPhail, William,	Orwell,	Farmer and School Inspector,	Kinross,	Scotland,	1844
Martin, John,	Dundee Road,	Farmer,	"	"	1829
Martin, Murdoch,		"	Orwell,	P. E. I.,	1852
Moir, George,		Engineer,	"	Scotland,	1875
Mutlow, William,		Blacksmith,	"	P. E. I.,	1829
McGillvray, Daniel,		Saddler and Harness Maker,	Cherry Val.,	N. S.,	1871
Mutch, Robert,	Gallas Point Road	Farmer,	"	P. E. I.,	1866
McPhee, Alex. D.,		"	"	Scotland,	1849
Nelson, Jacophilus,	Cherry Valley,	"	"	P. E. I.,	1829
Nelson, John Hector,	" "	"	"	"	1847
Sherry, Sarah Jane,		School Teacher,	Vernon Rr.,	"	1854
Tweedie, Joseph,		Farmer,	Cherry Val.,	England,	1838
Wood, Samuel,	Georgetown Road	"	Mill View,	P. E. I.,	1859
Whi..., John,	" "	"	Vernon Rr.,	"	1857
Young, David,	Gallas Point West.	"	Cherry Val.,	"	1828
Young, Richard B.,	" "	"	"	"	1858
Young, William W.,	" "	"	"	"	1852

LOT No. 51.

Name.	Locality.	Business.	P. O. Address.	Nativity.	Date of Settlement.
Beaton, Murdoch,	Sparrow's Road,	Farmer,	Victoria C.,	Scotland,	1841
Beaton, John,	" "	"	"	P. E. I.,	1851
Beaton, John,	Victoria Cross,	Farmer and School Teacher,	"	"	1833
Campbell, Donald D.	Mt. Pleasant Farm	Farmer,	Montague B	"	1809
Campbell, Peter D.,	New Perth,	"	New Perth,	"	1809
Drain, John,	Baldwin's Road,	"	Cardigan R.	Ireland,	1843
Drain, William,	" "	Carpenter, Joiner and Farmer,	"	P. E. I.,	1849
Drain, Patrick,	" "	Farmer,	"	"	1858
Dewar, Robert,	New Perth,	"	New Perth,	"	1829
Gillis, John A.,	Victoria Cross,	P. M. and School Teacher,	Victoria C.,	"	1843
Harper, Henry,	New Perth,	School Teacher,	New Perth,	"	1853
Lane, Edward,	Union Std. N Perth	General Merchant,	"	"	1836
Lane, Edson L.,	" "	Clerk,	"	U. S.,	1861
Lamont, Angus,	Queen's Road,	Farmer,	Victoria C.,	P. E. I.,	1851
Lamont, Ronald,	" "	"	"	Scotland,	1830
Milligan, Dennis,	Cardigan Road,	"	Cardigan R.	Ireland,	1841
Milligan, Patrick S.,	" "	"	"	P. E. I.,	1847
Milligan, James,	Cardigan Road,	Farmer,	Cardigan R.	P. E. I.,	1873
Mellish, George R.,	Union Road,	"	Montague B	"	1826
Mellish, Thomas,	"	"	"	"	1856
Martin, Malcolm,	Queen's Road,	Farmer, Boot and Shoemaker.	"	"	1829
McNeill, James A.,	New Perth,	Farmer and Saw Mill Owner,	New Perth,	"	1845
McInnis, James,	Peake's Road,	Farmer,	Peake's Sta.	P. E. I.,	1873
McInnis, Simon,	" "	"	"	"	1852
McDiarmid, Archd.,	Montague Road,	"	Montague B	"	1851
McDonald, James R.	Victoria Cross,	Carpenter and Joiner,	Victoria C.,	"	1851
McDonald, Alex.,	Queen's Road,	Farmer,	Montague B	Scotland,	1827
McDonald, John,	" "	"	"	P. E. I.,	1855
McQueen, John,	Union Road,	"	Victoria C.,	"	1849
Nicholson, Malcolm,	Queen's Road,	"	"	"	1857
Nicholson, Norman,	Sparrow's Road,	"	"	Scotland,	1849
Nicholson, Donald,	" "	"	"	P. E. I.,	1850
Power, Joseph,	Georgetown Road	Farmer and Carpenter,	Sum'erville,	"	1838
Power, Richard,	" "	Farmer,	"	"	1866

LOT No. 52.

Name.	Locality.	Business.	P. O. Address.	Nativity.	Date of Settlement.
Annear, John,	Montague Bridge,	Farmer,	Montague B	P. E. I.,	1837
Beaton, Donald,	Beaton's Mills,	Farmer, Mill Owner and Manufacturer of Shingles and Lumber,	Cardigan B.	"	1847
Campbell, Patrick H.	Hazel Grove Rd.,	Farmer, Mill Owner and Manufacturer of Shingles and Lumber,	"	"	1852
Campbell, Alex.,	Queen's Road,	Farmer and Tailor,	Montague B	Scotland,	1832
Campbell, Malcolm,	" "	Carpenter and Joiner,	"	P. E. I.,	1843
Campbell, Arch.,	" "	Farmer,	"	"	1854
Connolly, Owen & Co.	Montague Bridge,	Genl. Mer., Dealer in Flour & Produce	"	Business established here,	1877
Dewar, Abner,	Brudenell Road,	Farmer and Ship Carpenter,	New Perth,	P. E. I.,	1844
Dewar, Robert S.,	" "	Farmer,	"	"	1872
Dewar, John,	Montague Bridge,	"	Montague B	"	1822
Forbes, Donald,	" "	Dealer in Dry Goods and Groceries,	"	"	1822
Finley, William,	" "	Cabinet Maker & Upholsterer, Main Street, Montague Bridge,	"	"	1849
Gordon, Capt. James	New Perth,	Farmer and Master Mariner,	New Perth,	"	1823
Gordon, Fade,	Georgetown Road	Farmer,	"	"	1856
Gaul, P.,	Montague Bridge,	Merchant,	Montague B	Ireland,	1840
Kelly, Walter,	Georgetown Road	Farmer,	New Perth,	"	1829
Kelly, Patrick,	" "	"	"	P. E. I.,	1861
Lowry, John J.,	Peake's Road,	Teacher,	Peake's Sta.	"	1860
Lannon, Wm.,	Queen's Road,	Carpenter and Joiner,	Sum'erville,	"	1851
Lannon, James,	" "	Farmer,	Montague B	"	1847
Lannon, Edmund,	" "	"	Sum'erville,	"	1856
McDonald, Donald,	Arcadian Mills,	Farmer and Master Mariner,	Peake's Sta.	"	1826
McDonald, Jas. D.,	" "	Farmer, Owner of Grist & Saw Mill,	"	"	1857
McSwain, Malcolm,	Lorne Valley,	Farmer,	Cardigan B.	Scotland,	1841
McSwain, Angus,	"	"	"	"	1841
McEachern, Daniel,	Peake's Road,	Farmer and Shipowner,	Peake's Sta.	P. E. I.,	1824
McLaren, Duncan S.	Cardigan Bridge,	Ship Carpenter,	Cardigan B.	"	1834
McDonald, Hon. D.,	Perth Mills,	Farmer and Millowner,	New Perth,	P. E. I.,	1840
McDonald, John,	McDonald's Road	" " "	"	"	1854
McLaren, James,	" "	Farmer,	Montague,	"	1851
McIntyre, Wm., sr.,	New Perth,	"	New Perth,	"	1823
McIntyre, Wm., jr.,	"	"	"	"	1853
McLaren, Wm.,	New Perth,	Farmer,	New Perth,	"	1818
McLaren, Stewart,	"	Farmer and Carpenter,	"	"	1850
McNeill, John T.,	"	Teacher,	"	"	1857
McNeill, Josiah Wm.	"	Mail Contractor & Daily Stage from Cardigan to Montague,	"	"	1843
McDonald, David,	Georgetown Road	Farmer,	"	Scotland,	1853
McLaren, Nathaniel,	Brudenell Mills,	Farmer and Millowner,	"	P. E. I.,	1840
McLaren, Peter,	" "	Physician and Surgeon,	"	"	1841
McLaren, Daniel,	" "	Farmer,	Montague B	"	1851
McEvoy, James,	Queen's Road,	Farmer and Sea Captain,	"	Ireland,	1859
McDonald, Duncan,	Montague Bridge,	Prop. of General Store, Main St., Montague Bridge,	"	P. E. I.,	1856
Bell, John D.,	" "	Tinsmith, Sheet Iron and Copper plate Worker,	"	"	1853
McInnis, John A.,	" "	Accountant with Messrs. McDonald Bros. & Co.,	"	"	1851
McLean, Stephen R.,	" "	Bookkeeper with Owen Connolly & Co.,	"	"	1855
McLellan, Hugh,	" "	Bookkeeper with McDonald Bros & Co.,	"	"	1855
McDonald, John A.,	" "	Telegraph Operator, A. A. Co.,	"	"	1849
McLeod, Donald,	" "	General Merchant & Prop. Tannery	"	"	1817
McInnis, Capt. A. A.,	Cardigan,	Sea Captain,	Peake's Sta.	"	[illegible]
Morrisey, Daniel,	Montague Bridge,	Clerk,	Montague B	"	1856
Munn, Dougald,	New Perth,	Farmer and Supervisor,	New Perth,	"	1849

LOT No. 52.—Continued.

Name.	Locality.	Business.	P. O. Address.	Nativity.	Date of Set'mt	Name.	Locality.	Business.	P. O. Address.	Nativity.	Date of Set'mt
Poole, Edward,	Roseneath Mills,	Prop. Grist, Fulling, Crd'g & Saw Mills,	New Perth,	P. E. I.,	1808	Stewart, Angus,	Brudenell Road,	Farmer,	Montague B	P. E. I.,	1844
Poole, George,	" "	Miller, Fuller and Carder,	"	"	1854	Stewart, Charles,	Queen's Road,	"	"	"	1858
Robertson, John,	Inkerman Road,	Farmer, Carpenter, Joiner & Dealer in Reapers, Mowers, & Farm Impl.	"	"	1831	Stewart, J. A.,	Montague Bridge,	Clerk,	"	"	1858
Robertson, J. W.,	" "	Farmer,	"	"	1864	Shaw, Archibald,	Brudenell Road,	Farmer,	New Perth,	Scotland,	1819
Robertson, Daniel,	Brudenell Road,	"	Montague B	"	1846	Sprague, R. W.,	Montague Bridge,	Merchant,	Montague B	New'f'land	1864
Robertson, Donald,	Montague,	"	"	"	1825	Vessey, Daniel,	" "	Farmer and Carpenter,	"	P. E. I.,	1834
Rollo, Manoah,	Montague Bridge,	Collector of Customs,	"	England,	1832	VanIderstine, Wm. T.	" "	Blacksmith & Machinist,	"	"	1841
Sinclair, John G.,	Burnside Mills,	Farmer & Manf. of Lumber & Shingles	Cardigan,	Scotland,	1844	Weatherbee, Samuel,	St. Peter's Road,	Farmer and Blacksmith,	New Perth,	N. S.,	1822
Stewart, James B.,	Georgetown Road,	Farmer,	New Perth,	P. E. I.,	1837	Weatherbee, Wm. R.,	" "	" " "	"	P. E. I.,	1856
Stewart, Peter,	Brudenell Road,	Farmer,	"	"	1837	Weatherbee, Geo. R.,	" "	Farmer,	"	"	1859
Stewart, Benjamin,	" "	College Student,	"	"	1863	Wightman, George,	Montague Bridge,	General Merchant,	Montague B	"	1839

LOT No. 53.

Name.	Locality.	Business.	P. O. Address.	Nativity.	Date of Set'mt	Name.	Locality.	Business.	P. O. Address.	Nativity.	Date of Set'mt
Campbell, John,	Launching Road,	Farmer,	Cardigan B.	Scotland,	1811	McAulay, Michael,	Brudenell River,	Farmer,	Georgetown	P. E. I.,	1812
Campbell Malcolm D	" "	"	"	"	1839	McAulay, Randall,	" "	"	"	"	1858
Cameron, Mrs. Cath.	Brudenell River,	"	"	N. S.,	1819	McLaren, Peter,	Prudenell Point,	Farmer and Shipbuilder,	"	"	1866
Moore, James D.,	Brudenell "	Farmer and Carpenter,	Montague B	P. E. I.,	1821	McCallum, William,	" "	Farmer and Tanner,	New Perth,	"	1853
Thomas, James,	Georgetown Road	Farmer,	Cardigan B.	Quebec,	1847	McDonald, James E.	Cardigan,	M. P. P. and Merchant,	Cardigan B.	"	
McDonald, Alex. J.,	Launching Road,	"	"	P. E. I.,	1846	Morgan, James,	"	Representative of O. Connolly & Co.	"	"	1849
McDonald, Allan,	" "	Ship Carpenter,	"	"	1828	Norton, Edward H.,	Brudenell River,	Farmer,	Georgetown	"	1855
McLeod, Neil,	" "	Farmer,	"	"	1857	Plummer, R. H.,	Cardigan Station,	Merchant and Hotel Keeper,	Cardigan B.	U. S.,	1853
McLeod, Donald,	" "	"	"	Scotland,	1817	Sigsworth, Daniel,	Cardigan,	Merchant,	"	P. E. I.,	1846
McDonald, Roderick	St. Peter's Road,	Ship Carpenter and Farmer,	"	P. E. I.,	1846	Smith, James,	" "	Manufacturer of Agricultural Implements and General Blacksmith,	"	"	1850
Mc[illegible]nack, John,	Cardigan,	Farmer, Joiner & Customs Officer,	"	"	1847						
McAulay, Basilius,	Cardigan Road,	Farmer,	Georgetown	"	1845	Wright, Patrick J.,	Cherry Valley,	School Teacher,	Cherry Val.,	"	1863
McAulay, Andrew,	" "	"	"	"	1851						

LOT No. 54.

Name.	Locality.	Business.	P. O. Address.	Nativity.	Date of Set'mt	Name.	Locality.	Business.	P. O. Address.	Nativity.	Date of Set'mt
Campbell, F. J.,	Cardigan Wharf,	Farmer,	DeGros Msh	P. E. I.,	1824	McKenzie Malcolm D	Launching Road,	Farmer and Owner of Saw Mill,	Cardigan B	P. E. I.,	1840
Gillis, John, M.L.C.,	Wood Islands,	J. P. and Farmer,	Cardigan B.	"	1814	McIntyre, Donald,	Newport,	P. M. and Farmer,	DeGros Msh	Scotland,	1833
Gillis, Wm. Henry,	Launching Road,	Farmer,	"	"	1859	McCormack, Patrick,	Launching Road,	Farmer,	Launching,	P. E. I.,	1850
Hay, Patrick,	" "	"	"	"	1849						

LOT No. 55.

Name.	Locality.	Business.	P. O. Address.	Nativity.	Date of Set'mt	Name.	Locality.	Business.	P. O. Address.	Nativity.	Date of Set'mt
Burdett, Richard,	Brookvale,	General Storekeeper,	Dundas,	England,	1861	McDonald, Michael A	Launching Road,	Farmer,	Launching,	P. E. I.,	1838
Howlett, George,	Montague Road,	Farmer,	Launching,	P. E. I.,	1864	McDonald, John,	" "	"	"	"	1827
Morrison, Donald,	Launching Road,	"	"	"	1814	McCormack, M. D.,	" "	"	"	"	1839
McKinnon, Mary J.,	Melrose Road,	School Teacher,	"	"	1860	McCormack, Donald,	" "	"	DeGros Msh	"	1802
McDonald, Rev. F. J.	Launching Road,	P. P. St. George's Parish,	"	"	1840	Rielly, William,	Half-way House, Dundas,	Merchant, (Dry Goods & Groceries)	Dundas,	"	1857
McDonald, James,	" "	Farmer and Joiner,	"	"	1862	Walker, Donald J.,	Launching Road,	P. M. and Farmer,	Launching,	"	1836
McDonald, Michael D	" "	Farmer,	"	"	1845	Walker, Donald,	" "	Farmer,	"	"	1810

LOT No. 56.

Name.	Locality.	Business.	P. O. Address.	Nativity.	Date of Set'mt	Name.	Locality.	Business.	P. O. Address.	Nativity.	Date of Set'mt
Dingwell, John,	Grand River,	Farmer,	Lot 56,	P. E. I.,	1843	Mills, John,	Little River,	Farmer,	B. Fortune,	P. E. I.,	1841
Dingwell, Geo. M.,	Bay Fortune Rd.,	"	B. Fortune,	"	1844	McDonald, Bennet,	Grand River,	"	Lot 56,	"	1853
Howlett, Robt. R.,	Annandale,	"	Lot 56,	"	1874	Robertson, Alfred,	Annandale,	"	"	"	1857
Howlett, John,	"	Farmer and Shipbuilder,	"	"	1834	Taylor, Thomas,	"	"	"	"	1826
Jenkins, James,	Little Pond Rd N.	Farmer,	"	"	1815	Underhay, J. C.,	Little River,	M. P. P., J. P., Farmer & Supervisor,	B. Fortune,	"	1829

LOT No. 57.

Name.	Locality.	Business.	P. O. Address.	Nativity.	Date of Set'mt	Name.	Locality.	Business.	P. O. Address.	Nativity.	Date of Set'mt
Anderson, Alex.,	New Town Road,	Farmer and Miller,	Eldon,	P. E. I.,	1848	McLellan, Thos. H.,	Eldon,	Farmer,	Eldon,	P. E. I.,	1857
Burke, Katie A.,	Orwell,	Teacher,	Orwell,	"		McLellan, John,	"	"	"	Ireland,	1849
Buchanan, Alex.,	Eldon,	Carpenter,	Eldon,	"	1847	McInnis, Daniel,	Big Belfast,	"	"	P. E. I.,	1849
Coady, Lawrence,	New Town Road,	Farmer,	Orwell,	Ireland,	1833	McMillan, Alex.,	"	"	"	"	1838
Coady, Henry R.,	" "	"	"	P. E. I.,	1857	McSwain, Angus,	"	Physician and Surgeon,	"	"	1847
Clark, D. E.,	Orwell,	Merchant,	"	Ireland,	1864	Nicholson, Daniel,	Post Road,	Tanner,	Orwell,	"	1850
Dorey, Geo. James,	Eldon,	Carriage Factory,	Eldon,	England,	1865	O'Connell, William,	Montague Road,	Farmer,	Montague C	"	
Finlayson, Allan,	"	Farmer,	"	Scotland,	1830	O'Connell, John,	Montague Cross,	General Merchant and J. P.,	"	"	1836
Goodwill, Rev. John,	"	Pastor of Orwell Presbyterian Ch.,	Kinross,	N. S.,	1875	Ross, David,	Kinross,	Merchant,	Kinross,	"	1866
Gill, Richard,	Selkirk Road,	Farmer and Miller,	Orwell,	England,	1821	Shea, Jeremiah,	Montague Road,	Farmer,	Montague C	"	1857
Gill, Geo. M.,	" "	" "	"	P. E. I.,	1863	Shea, Mrs. J.,	" "		"	Ireland,	1832
Kidson, Frederick H.	Big Belfast,	Baptist Minister,	Eldon,	England,	1849	Smith, Jeremiah,	New Town Road,	Farmer,	Eldon,	P. E. I.,	1840
Mutch, Wellington,	Eldon,	Merchant,	"	P. E. I.,	1871	Smith, James A.,		School Teacher and Merchant,	Belfast,	"	1845
Moore, Jas. St. Croix	"	Shedd, Moore & Co., Lobster Factory	"	"	1842	Smith, James,		Farmer,	"	"	1818
McRae, Donald,	Orwell Road,	Farmer,	Orwell,	"	1812	Younker, R. E.,	Eldon,	Farmer and Carriage Maker,	Eldon,	"	1849
McDougall, Archd.,	New Town Road,	"	Eldon,	"	1820						

LOT No. 58.

Name.	Locality.	Business.	P. O. Address.	Nativity.	Date of Setm't
Buchanan, George,..	Flat River Road,.	Blacksmith and Farmer,..........	Eldon, ...	P. E. I.,..	1845
Brennick, Thomas,..	West Montague,..	Farmer, ...	Montague C	" ..	1842
Brennick, Mary M.,.	" "	....	"	" ..	1845
Campbell, Norman..	Pinnette Road,..	Superannuated Officer,..........	Pinette,....	" ..	1805
Campbell, Donald,..	South Pinette,...	Blacksmith and Farmer,..........	" ...	" ..	1826
Clark, James,......	Portage Road,...	Blacksmith and Farmer,..........	" ...	" ..	1847
Docharty, Mrs. Angus,	Glashvin, ...	Owner of Farm,................	Eldon, ...	"	....
Dixon, Alex., jr.,...	Pinette Mills,....	Farmer and Owner Saw Mill and Lobster Factory,..............	"	"	....
Dixon, Alex., sr.,.	"	Miller and Farmer,..............	"	England,.	1832
Dixon, Andrew,....	"	" "	"	P. E. I.,..	...
Finlayson, Arch.,...	Point Prim, ...	Farmer & Pilot on 'Princess of Wales'	Point Prim,	" ..	1826
Fraser, James T.,...	Portage Road,...	Farmer, ...	Eldon, ...	" ..	1843
Gillis, Donald,.....	Point Prim, ...	"	Point Prim,	" ..	1844
Gillis, Donald,.....	Wood Island Rd.,	"	Eldon, ...	" ..	1826
Gillis, Mary McRae,	" "	....	....	Scotland,.	1827
Hughes, Owen,.....	Montague Cross,.	Farmer, ...	Montague C	P. E. I.,..	1843
McLeod, Donald,...	Sanachan,......	"	Eldon, ...	" ..	1812
McLeod, Michael,..	Point Prim,.....	Farmer and Lighthouse Keeper,...	Point Prim,	" ..	1824
McLeod, John,.....	"	Farmer, ...	Eldon, ...	" ..	1849
McLeod, Angus,....	Glashvin, ...	"	"	" ..	1837
McLeod, John,.....	"	"	"	" ..	1816
McLeod, Neil,.....	Portage Road, .	Sea Captain and Farmer,........	Pinette, ...	Scotland,.	1815
McLeod, Murdoch,.	Colville Road,...	Farmer, ...	Eldon, ..	P. E. I.,	1840
McLeod, Donald,...	" " ...	Carpenter and Farmer,..........	"	" ..	1834
McLeod, Donald,...	" " ...	Stone Mason and Farmer, ...	"	" ..	1815
McLeod, John,.....	" " ...	School Teacher, ...	"	" ..	[illegible]
McLeod, Wm. D.,..	Wood Island Rd.,	Farmer, ...	"	" ..	[illegible]
McLeod, John,.....	" "	"	"	" ..	[illegible]
McAulay, Alex. S.,..	Hammerfield,....	Sea Captain and Farmer,........	Pinette, ...	" ..	1843
Murchison, Angus,..	Strait's View,....	Farmer, ...	"	" ..	1820
Murchison, John, J.P.	Point Prim,.....	Farmer and Magistrate,..........	Point Prim,	" ..	1821
Murchison, Simon J..	"	Farmer, ...	"	" ..	1804
Murchison, Mal. P.,.	"	"	Eldon, ...	" ..	1830
Murchison, Donald,.	"	Sea Captain and Farmer,.......	Point Prim,	" ..	1823
McRae, Capt. Rodk.	Flat River Road,.	" " "	Eldon, ...	Scotland,.	1821
McRae Christina McK	" "	....	"	P. E. I.,..	1832
McRae, Alex.......	Ponds, ...	Farmer, ...	Pinette, ...	" ..	1813
McRae, William,...	"	"	" ...	" ..	1834
McRae, Donald, sr.,.	Point Prim,.....	"	Point Prim,	" ..	1812
McRae, Roderick,..	"	"	"	" ..	1824
McRae, Archibald,..	"	"	"	" ..	1821
McRae, Mrs. Capt. D.	"	"	"	" ..	1832
McKenzie, George,..	Wood Island Rd.,	Carpenter and Farmer,..........	Eldon, ...	Scotland,.	1819
McKenzie, Murdoch	" "	" " "	"	P. E. I.,..	1853
McKenzie, Colin,...	" "	" " "	"	" ..	1861
McKenzie, Angus,..	" "	" " "	"	" ..	1836
McKenzie, Margt. P.	" "	....	"	" ..	1835
McKenzie, Alex. A.,	" "	Farmer, ...	"	" ..	1834
McKenzie, Donald,.	" "	"	"	Scotland,.	1831
McKenzie, Catherine	" "	....	"	" ..	1833
McDonald, John W.,	" "	Farmer, ...	"	" ..	1819
McDonald, Finlay,..	" "	"	"	P. E. I.,..	1826
McDonald, Mary M.,	" "	....	"	" ..	1831
McDonald, Angus,..	Flat River Road,.	Farmer, ...	"	" ..	1847
McDonald, Annie M	Flat River Road,.	....	Eldon, ...	P. E. I.,..	1877
McDonald, Neil,....	" "	Ship Carpenter and Farmer,.......	"	" ..	1828
McDonald, Cath. M.	" "	....	"	" ..	1836
McDonald, John,...	Pinette Road,...	Farmer, ...	Pinette, ...	" ..	1832
McDonald Euphemia	" " ...	....	" ...	" ..	1839
McDonald, Donald,	" " ...	Farmer, ...	" ...	" ..	1841
McDonald, Mary M.,	" " ...	....	" ...	" ..	1831
Morrisey, James,....	West Montague,..	Farmer, ...	Montague C	Newf'land	1838
Morrisey, Patrick,...	" "	"	"	"	1838
Morrisey, Ellen Cody	" "	....	"	P. E. I.,..	[illegible]
Morrison, Murdoch,.	Flat River Road,.	Farmer, ...	Eldon, ...	"	1843
Morrison, Ann McR.	" "	....	"	"	[illegible]
Morrison, Charles,..	Pinette Road,...	Farmer, ...	Pinette, ...	" ..	1846
Morrison, H. D.,....	" " ...	"	" ...	" ..	1839
McKay, Mrs. John,.	Wood Island Rd.,	....	Eldon, ...	" ..	[illegible]
McKay, Annie,....	" "	....	"	" ..	[illegible]
McKay, Hugh,.....	" "	Farmer, ...	"	" ..	1827
McEachern, Malcolm	" "	"	"	" ..	[illegible]
McKinnon, Duncan,	" "	"	"	" ..	[illegible]
McKinnon, Mary N.	" "	....	"	Scotland,	[illegible]
McLeod, Wm.,.....	" "	Carpenter and Farmer,..........	"	P. E. I.,..	1825
McLeod, Margt. McD	" "	....	"	" ..	[illegible]
McLeod, Wm. M.,..	Point Prim,.....	Farmer, ...	Point Prim,	" ..	[illegible]
McKinnon, Geo. E.,	Glashvin Road,..	"	Pinette, ...	" ..	[illegible]
McWilliam, Hugh,..	Colville Road,...	"	Eldon, ...	" ..	[illegible]
McWilliam, Donald,.	" "	Tailor, ...	"	" ..	[illegible]
McWilliam, Samuel,.	Pinette Road,...	Farmer, ...	Pinette, ...	" ..	[illegible]
Mc[illegible], James,...	Montague Cross,	Farmer and General Merchant,....	Montague C	Ireland,..	1847
Mc[illegible], Alexander,	Flat River Road,.	Seaman and Farmer,..........	Eldon, ..	P. E. I.,..	1847
McWilliam, William,	Pinette Road,..	Farmer, ...	" ...	" ..	1836
McWilliam, M. J. W.	" "	....	" ...	" ..	1856
McLean, Alex.,....	Point Prim,	Farmer, ...	Point Prim,	" ..	1840
O'Callaghan, Patrick,	Montague Cross,	Farmer and P. M.,..............	Montague C	" ..	1819
O'Callaghan, Thomas	" "	Farmer, ...	"	Ireland,	1825
O'Callaghan, Margt. P	" "	....	"	" ..	1830
O'Brien, James,....	St. Michael's Chapl	Carpenter and Farmer,..........	"	P. E. I.,..	1852
Panting, John,......	Pinette Road,....	" " "	Eldon, ...	" ..	1816
Panting, Mary D.,..	" "	....	"	" ..	1817
Panting, Francis W., jr.	Flat River Road,.	Farmer, ...	"	" ..	1836
Panting, Francis, sr.,	" "	Carpenter and Farmer,..........	"	" ..	1823
Panting, Catharine D	" "	....	"	" ..	1833
Ross, William,.....	Pinette Road,...	Farmer, ...	Pinette, ...	Scotland,.	1820
Ross, [illegible] Phair,..	" "	....	" ...	Ireland,..	[illegible]
Ross, Thomas,.....	" " ...	Farmer, ...	" ...	P. E. I.,..	1846
Ross, Maggie A.,...	" " ...	School Teacher,..............	Eldon, ...	" ..	1855
Ross, Andrew,......	Pinette Mills,....	Farmer and Prop. of Shingle Mill,..	"	" ..	1839
Ross, James,.......	Wood Island Rd.,	Farmer, ...	"	" ..	1832
Ross, William,.....	" "	"	"	" ..	1857
Ross, Isabella Shaw,.	" "	....	"	" ..	1831
Shaw, John,.......	Flat River Road,.	Farmer, ...	Flat River,.	" ..	1821
Shaw, Jessie McLeod	" "	....	" .	" ..	1829
Stewart, Rev. Alex. S.	Pinette Mills,....	Pastor St. John Presbyterian Church,	Eldon, ...	Scotland,.	1879
Williams, Alexander,	South Pinette,...	Farmer, ...	Pinette, ...	P. E. I.,..	1814
Young, Capt. Angus,	" " ...	Captain and Farmer,............	" ...	" ..	1839
Young, Alexander,..	" " ...	Farmer	" ...	" ..	1845

LOT No. 59.

Name.	Locality.	Business.	P. O. Address.	Nativity.	Date of Set'mt
Annear, Thos., MLC	Ferry Road, Lower Montague	Mowing Machine Agent, ...	Montague B	England,.	1840
Aitken, Benjamin,..	Lower Montague,	Merchant,...................	L Montague	P. E. I.,..	1846
Bruce, Alexander,...	V'leyfield Douse R.	Farmer, ...	Valleyfield,.	Isle of Skye, Scotland,	1840
Campbell, E. R.,...	Montague Road..	School Teacher,..............	Montague B	P. E. I.,..	1844
Cameron, Daniel G.,	Commercial R.Cr.	Merchant,...................	Whim Road	" ..	1845
Dewar, Peter A.,...	Montague Bridge,	Farmer, ...	Montague B	" ..	1847
Fraser, Duncan,....	Albion,.........	Supervisor Roads, Farmer & Magistr	L Montague	" ..	1818
Fraser, C. B........	Montague Bridge,	Carriage Builder,..............	Montague B	N. S.,....	1863
Forest, Samuel,.....	St. Andrew's Point	Lobster Factory,..............	Georgetown	Scotland,.	1876
Shearer, George,....	" "	" "	"	N. S.,....	1876
FitzGerald, M. J.,...	Montague Bridge,	Banker, ...	Montague B	P. E. I.,..	....
Martin, John,......	Whim Rd. Cross,	Merchant and Farmer,..........	Whim Rd. C.	" ..	1843
Matheson, John, sr.,.	V'leyfield Douse R.	Farmer, ...	Valleyfield,.	Scotland,.	1840
Matheson, John, jr.,.	" "	"	"	P. E. I.,..	1851
McLeod, Norman,..	" "	"	"	Isle of Skye	1840
McPhee, Lauchlin, .	Brown Creek Rd.,	Owner of Saw Mill,............	Whim Rd. C.	Scotland,.	1841
McPhee, Norman,..	" "	" "	"	P. E. I.,..	1847
McLeod, Neil,.....	V'leyfield Douse R.	Farmer, ...	Valleyfield,.	Scotland,	1845
McLeod, Alexander,	" "	"	"	P. E. I.,..	1849
McDonald, Angus,..	" "	"	"	" ..	1844
McLeod, Neil J.,...	" "	"	"	" ..	1859
McLeod, John,.....	" "	"	"	Scotland,.	1840
McDonald, Allan,..	Douse Road,....	"	Montague B	P. E. I.,..	1853
McDonald, M. J.,..	Montague Mills,.	Prop. of Saw, Shingle and Grist Mi.	Montague B	P. E. I....	1846
McInnis, Miles,....	Douse Road,....	Farmer, ...	"	Scotland,.	1838
McInnis, Angus,....	"	"	"	P. E. I.,..	1847
McKenzie, Donald,.	Montague Mills,.	Prop. of Saw, Shingle & Grist Mill	"	" ..	1849
McCallum, J. A.,...	Montague Bridge,	Druggist,...................	"	" ..	1855
McLean, Lauchlin,..	" "	Tailor,......................	"	" ..	1851
McLean, John,......	" "	Carriage Builder,..............	"	" ..	1842
McDonald, Michael,	Commercial R.Cr.	Farmer, ...	Whim Road	" ..	1839
McDonald, A.C., MP	Montague Bridge,	General Merchant, ...	Montague B	" ..	1837
Nicholson, John,...	Commercial R.Cr.	Farmer, ...	Whim Road	Scotland,.	1841
Phillips, George,....	Lower Montague,	Farmer and Captain of Marine,...	L Montague	P. E. I.,..	1819
Poole, Charles D.,..	Montague Bridge,	Merchant and P. M., ...	Montague B	" ..	1841
Poole, Wm. A., MPP	Ferry Road, Lower Montague	Farmer, ...	L Montague	" ..	1831
Peterson, Charles T.,	Montague Bridge,	Watchmaker and Jeweler, ...	Montague B	Sweden,..	1873
Phelan, Rev. Wm.,..	" "	Pastor R. C. C., ...	"	Ireland,..	1837
Peters, George E.,..	Lower Montague,	Farmer, ...	Georgetown	P. E. I.,..	1831
Ross, Peter,.......	" "	Teacher,....................	L Montague	" ..	1829
Robertson, J.E., M.D.	Montague Bridge,	Physician and C. M.,...........	Montague B	" ..	1839
Sullivan, Wm. J.,...	" "	Contractor, Carpenter and Joiner,..	"	" ..	1846
Thompson, William,.	Livingston Bay,..	Farmer and Miller,............	Sturgeon,..	" ..	1827
Westaway, Roger,...	St. Andrew's Point	Farmer, ...	Georgetown	" ..	1852
Wightman, Jos. MLC	" "	Merchant, ...	"	Scotland,.	1825
Wickwire, E. T.,....	Montague Bridge,	Merchant, Firm of McDonald Bros.,	Montague B	P. E. I.,..	1849

LOTS Nos. 60 and 62.

Name.	Locality.	Business.	P. O. Address.	Nativity.	Date of Setm't
Bell, Archibald, ...	Wood Islands,..	Farmer, ...	Wood Island	P. E. I.,..	1845
Bell, Mary E. Gillis,.	" " ...	....	"	" ..	1843
Beaton, Ronald,....	Flat River,......	Farmer, ...	Flat River,.	" ..	1804
Beaton, Ann McRae,	" " ...	....	" .	" ..	1805
Beaton, Malcolm,...	" " ...	Farmer, ...	" .	" ..	1849
Beaton, Mary McR,	Flat River,......	....	Flat River,.	P. E. I.,..	1852
Beaton, Donald A.,.	Melville,.......	Farmer, P. M. and Owner of Grist, Saw and Shingle Mills,.........	Beaton Mills	" .	1839
Beaton, Sarah E. C.,	"	....	"	" ..	1841
Crawford, Duncan,..	Wood Islands,...	General Merchant and Farmer,....	Wood Island	" ..	1837

LOTS Nos. 60 and 62.—Continued.

Name.	Locality.	Business.	P. O. Address.	Nativity.	Date of Setm't
Doherty, John,	Selkirk Road,	Farmer,	Selkirk Rd.,	P. E. I.,	1820
Doherty, Murdoch,	" "	"	"	C. Breton,	1860
Dixon, Robert,	Little Land Mills,	Farmer and Proprietor of Grist, Saw and Shingle Mills,	Wood Island	"	1837
Dixon, George,	" "		"	"	1843
Gillis, Murdoch,	Wood Island Rd.,	Farmer,	Eldon Belfast P.O.	P. E. I.,	1838
Gillis, Margaret McT	" "		"	"	1843
Gillis, William,	" "	Farmer,	"	"	1815
Gillis, Christina,	" "		"	"	1822
Gillis, Alexander,	" "	Farmer and Saw Mill Owner,	"	"	1823
Gillis, Marg. C. R.,	" "		"	N. S.,	1838
Hamblin, J. B. & Co.	Wood Islands,	Lobster Factory,	Wood Island	Mass.,	1879
Hill, Samuel,	Wood Islands	Farmer and Gov. Contractor.	"	C. Breton,	1844
McKenzie, Finley,	Flat River,	Farmer,	Flat River,	P. E. I.,	1842
McKenzie, Jessie C.,	"		"	"	1847
McKenzie, Alex.,	" "	Farmer,	"	"	1830
McKenzie, James D.	McKenzieville,	Farmer and Prop. of Card, Grist, Saw and Shingle Mills,	Wood Island	"	1837
McKenzie, R. K.,	Flat River,	Merchant, Farmer and P. M.,	Flat River,	"	1834
McKenzie, William,	Selkirk Road,	Farmer,	Selkirk Rd.,	Scotland,	1837
McMillan, Daniel,	Wood Islands,	"	Wood Island	P. E. I.,	1849
McMillan, Neil,	" "	Mariner and Farmer,	"	"	1828
McMillan, Isabella M	" "		"	Scotland,	1839
McMillan, Malcolm A	" "	Farmer,	"	P. E. I.,	1848
McMillan, Ewen,	Gray's Road,	Farmer, Carpenter and Joiner,	"	"	1838
McLeod, John G.,	Selkirk Road,	Farmer and Saw Mill Owner,	Selkirk Rd.,	"	1838
McLeod, John,	" "	Farmer,	"	"	1827
McDonald, John,	Flat River,	"	Flat River,	"	1813
McDonald, Mary M.,	"		"	"	1829
McDonald, Alex.,	"	Farmer,	"	"	1821

Name.	Locality.	Business.	P. O. Address.	Nativity.	Date of Setm't
McDonald, Joanna M	Flat River,		Flat River,	P. E. I.,	1823
McDonald, John,	Caledonia,	Farmer and Merchant,	Caledonia,	Isle of Skye, Scotland,	1858
McKinnon, John,	Selkirk Road,	Farmer,	"	P. E. I.,	1821
McSwain, James A.,	Flat River,	School Teacher,	Flat River,	"	1854
McSwain, Christy M.	"		"	"	1860
McMillan, H. M. P.,	"	Rotary Shingle Mills,	"	"	1845
Reid, D. R.,	"	" " "	"	N. S.,	1850
McLeod, Malcolm,	"	" " "	"		
McMillan, James,	Wood Islands,	Blacksmith and Lighthouse Keeper,	Wood Island	P. E. I.,	1829
McIsaac, Archibald,	" "	Farmer, J. P. and Ex-Commissioner of Small Debt Court,	"	"	1819
McLean, John,	Halkel Road,	Farmer,	Beaton Mills	"	1841
Munn, William,	Gray's Road,	"	Wood Island	"	1851
Munn, Neil, senr.,	" "	"	"	"	1814
Munn, Neil, jr.,	" "	Farmer and Mason,	"	"	1847
Nicholson, John,	Flat River,	Farmer,	Flat River,	"	1848
Ross, Christina McL	"		"	"	1828
Ross, William,	"	Farmer, Tax Collector, J. P. and Elder of St. John's Church, Belfast,	"	"	1822
Ross, Ewen,	"	Farmer,	"	"	1827
Ross, Ann McLeod,	"		"	"	1834
Riley, John,	Big Point,	Farmer,	"	"	1849
Riley, Ann McRae,	"		"	"	1855
Sutherland, Rev. John	Woodville,	Minister of Presbyterian Ch.,	Canada, Wood Island	Scotland,	1872
Stewart, Malcolm M.	Caledonia,	Merchant and P. M.,	Caledonia,	P. E. I.,	1846
Taylor, Wm. B.,	West Wood Isl'ds	Farmer and Fisherman,	Wood Island	"	1858
Young, Capt. George	Wood Island,	Farmer and Proprietor of Cloth and Carding Mills,	"	"	1833
Young, Euphemia L.,	" "		"	"	1849

LOT No. 61.

Name.	Locality.	Business.	P. O. Address.	Nativity.	Date of Set'mt
Brown, John,	St. Mary's Road,	Farmer,	St. Mary's R	Ireland,	1839
Campbell, Murdoch,	Brooklyn,	"	Brooklyn,	Scotland,	1858
Campbell, Neil,	Gasperaux,	"	Gasperaux,	P. E. I.,	1853
Gordon, Michael,	St. Mary's Road,	"	St. Mary's R	"	1849
Hughes, John M.,	" "	"	"	"	1845
James, Donald,	St. Mary's Bay,	"	Sturgeon,	"	1816
King, George,	Sturgeon Road,	"	"	N. S.,	1829
Lewellyn, Henry, jr.,	Gasperaux,	Blacksmith,	Gasperaux,	P. E. I.,	1839
Martin, Wm. Alex.,	Brooklyn,	Farmer and Carpenter,	Brooklyn,	"	1857
Monaghan, Patrick,	St. Mary's Road,	Farmer,	St. Mary's R	Ireland,	1842
Matheson, Donald,	Sturgeon Road,	"	Brooklyn,	P. E. I.,	1855

Name.	Locality.	Business.	P. O. Address.	Nativity.	Date of Set'mt
Martin, William,	St. Mary's Road,	Farmer,	St. Mary's R	P. E. I.,	1858
Mutlow, Nicholas,	Sturgeon Road,	"	Sturgeon,	"	1824
McKenzie, Neil,	St. Mary's Road,	Prop. of Shingle and Saw Mills,	Brooklyn,	Scotland,	1819
McCarron, Thomas,	" "	Farmer,	St. Mary's R	P. E. I.,	1855
McCarron, Barnet,	" "	"	"	"	1858
McGee, James	" "	"	"	"	1852
McPherson, John,	Brooklyn,		Brooklyn,	Scotland,	1858
O'Conner, John,	Between Sturgeon & St. Mary's Rd.,	Farmer and Saw Mill Owner,	St. Mary's R	P. E. I.,	1859
Reynolds, Capt. John	Gasperaux,	Sea Captain and Farmer,	Gasperaux,	N. S.,	1830
Taylor, William,	Brooklyn,	Manf. of Agricultural Implements,	Brooklyn,	P. E. I.,	1849

LOT No. 63.

Name.	Locality.	Business.	P. O. Address.	Nativity.	Date of Set'mt
Butler, Samuel,	Peters Road,	Farmer,	Peters Rd.,	P. E. I.,	1824
Clow, Benjamin,	Murray Har. North	Carpenter, Joiner and Farmer,	Mur. Har. N.	"	1839
Clow, James,	" "	Merchant and Farmer,	"	"	1837
Compton, James E.,	Commercial Cross	Millwright,	Brooklyn,	"	1823
Dunn, Henry,	Murray Har. North	Farmer and Fisherman,	Mur. Har. N.	Ireland,	1819
Johnston, Wm. D.,	Peters Road,	Farmer and P. M.,	Peters Rd.,	P. E. I.,	1855
McLean, James,	" "	Farmer and Blacksmith,	"	N. S.,	1855

Name.	Locality.	Business.	P. O. Address.	Nativity.	Date of Set'mt
McKenzie, Angus,	Murray Har. North	Farmer,	Mur. Har. N.	P. E. I.,	1810
McKenzie, Duncan,	" "	"	"	"	1819
McLure, Cartney,	Murray River,	Shipowner, Merchant and Millowner	Murray Rr.,	Scotland,	1842
Peterson, S. S.,	Murray Har. North	School Teacher,	Mur. Har. N.	U. S.,	1861
Reid, Gavin,	" "	Farmer,	"	P. E. I.,	1827
Reid, William,	" "	"	"	"	1849
Singleton, George,	Peters Road,	"	Peters Rd.,	"	1852

LOT No. 64.

Name.	Locality.	Business.	P. O. Address.	Nativity.	Date of Set'mt
Berrie, Rev. John C.,	Murray Har. South	Methodist Minister,	Mur. Har. S.	England,	1871
Bears, Henry A.,	Mur. Har. South R.	Farmer,	Mur. Riv. B.	N. S.,	1853
Ball, David,	Murray Har. South	Farmer and Shoemaker,	Mur. Har. S.	P. E. I.,	1842
Brooks, John, sr.,	White Sands,	Farmer,	"	England,	1820
Brooks, Joseph,	"	"	"	P. E. I.,	1834
Beck, John,	"	Farmer and Fisherman,	"	"	1815
Brooks, John,	"	Farmer,	"	"	1823
Cuddy, James,	Wilmot Road,	"	Murray Riv.	"	1833
Cowan, John,	Murray Har. South	Farmer and Mill Owner,	Mur. Har. S.	"	1832
Crichton, David,	" "	Farmer,	"	Scotland,	1839
Cairns, John,	White Sands,	Prop. of Lobster Factory,	"	"	1857
Hawkins, John,	" "	Agt. Kirby Reap'rs & Mow'rs & Farmer	"	P. E. I.,	1839
Machon, Henry J.,	Murray Har. South	Farmer,	"	"	1849
Machon, John,	" "	"	"	"	1834

Name.	Locality.	Business.	P. O. Address.	Nativity.	Date of Set'mt
Matheson, J. D.,	Little Sands,	Tailor,	Little Sands	P. E. I.,	1856
Munn, Duncan,	" "	Prop. of Lobster Factory, Merchant and Farmer,	"	"	1820
McInnis, A. J.,	Murray River,	Merchant,	Murray Riv.	"	1847
McKay, Hector,	Murray Har. South	Carriage Manufacturer,	Mur. Har. S.	"	1852
Mackay, William,	Guernsey Cove,	Farmer,	"	"	1846
McFadyen, Malcolm,	Beach Point,	Prop. of Lobster Factory, Fishery, and Shipbuilder and Merchant,	Beach Point	C. B.,	1853
Prowse, Samuel, M.P.P	Murray Har. South	Merchant,	Mur. Har. S.	Canada,	1835
Prowse, Isaac R.,	" "	Harness Maker,	"	P. E. I.,	1852
Robin, John J.,	Guernsey Cove,	Farmer,	"	"	1825
Sharam, James,	Wilmot Road,	Blacksmith and Farmer,	Murray Riv.	England,	1822
Sencabaugh, B. H.,	Murray Har. South	Farmer,	Mur. Har. S.	P. E. I.,	1845
White, John A.,	" "	Blacksmith,	"	"	1855

LOT No. 65.

Name.	Locality.	Business.	P. O. Address.	Nativity.	Date of Set'mt
Betts, Joseph,	South Shore Road	Farmer,	Nine Mile C	N. S.,	1820
Betts, Martin,	" "	"	"	P. E. I.,	1839
Bell, Gilbert,	Nine Mile Ck. R.,	Farmer and Postmaster,	"	"	1837
Ball, Samuel,	St. Catharine's,	Capt. of Schooner "Queen,"	Long Creek	England,	1877
Cann, James,	Peters Road,	Farmer,	New Haven	"	1842
Cann, Charles,	" "	"	"	P. E. I.,	1859
Cann, Thomas H.,	Peters Road,	"	New Haven	"	1861
Currie, Donald,	South Shore Road	"	Nine Mile C	Scotland,	1819
Cutler, Archd.,	" "	"	"	P. E. I.,	1842
Campbell, James,	Rice Point,	"	"	"	1828
Campbell, Duncan,	"	Carpenter,	"	"	1856
Dowling, Patrick, sr.,	South Shore Road	Farmer,	"	Ireland,	1822

Name.	Locality.	Business.	P. O. Address.	Nativity.	Date of Set'mt
Dowling, Patrick, jr.,	South Shore Road	Farmer,	Nine Mile C	P. E. I.,	1853
Dowling, Abraham,	" "	"	"	"	1825
Darrach, Angus,	St. Catherine's	"	Bonshaw,	"	1845
Darrach, Alex.,	" "	"	"	"	1806
Darrach, James,	" "	Blacksmith,	"	"	1853
Darrach, Duncan,	" "	"	"	"	1862
Feehan, Patrick,	Rocky Point,	Farmer and Carpenter,	Ch'town,	"	1851
Foley, William,	South Shore Road	Farmer,	Nine Mile C	Ireland,	1820
Foley, James,	Pink Point Farm,	"	"	Newf'land	1820
Foley, Edward,	" "	"	"	P. E. I.,	1841
Foster, George,	Nine Mile Creek,	"	"	"	1826
Foster, Thomas A.,	" "	"	"	"	1865

LOT No. 65.—Continued.

Name.	Locality.	Business.	P. O. Address.	Nativity.	Date of Settl'mt
Ferguson, Malcolm,	Rocky Point,	Farmer,	Ch'town,	P. E. I.,	1856
Ferguson, Robert,	"	Carpenter and Joiner,	"	"	1858
Farquharson, Stewart & Co.,	Westville,	Importers, Shippers and Owners of Grist and Saw Mills,	"	"	1853
Hewson, Wm. C.,	St. Peter's Island,	Farmer,	NineMile C.	"	1831
Harrington, Edward,	Nine Mile Creek,	"	"	"	1835
Inman, David,	Canoe Cove,	"	Long Creek	"	1830
Inman, John Thomas	" "	"	"	"	1874
Lannan, John,	South Shore Road	"	NineMile C.	Ireland,	1837
Lowther, William,	Rice Point,	"	"	P. E. I.,	1825
Lowther, Thos. W.,	" "	"	"	"	1856
Ladner, John,	Nine Mile Creek,	"	"	"	1834
Ladner, Edmund,	" "	"	"	"	1867
Ladner, Elexd.,	" "	"	"	"	1868
Laird, William H.,	Canso Point Ferry	Ferryman,	Ch'town,	"	1847
McLeod, Alexander,	Bedeque Road,	Farmer,	Hartsville,	Scotland,	1838
McLeod, Kenneth,	" "	"	"	P. E. I.,	1864
McPhail, Donald,	St. Catherine's,	"	Long Creek	"	1810
McPhail, Archd.,	" "	"	"	"	1850
McFadyen, Hector,	" "	"	Bonshaw,	"	1810
McDougall, Colin,	Argyle Rear,	"	Long Creek	"	1840
McEachern, Duncan,	"	"	"	Scotland,	1820
McEachern, John C.,	"	Farmer and Tailor,	"	P. E. I.,	1849
McEachern, Neil,	Rice Point,	Farmer,	NineMile C.	Scotland,	1845
McEachern, Alex.,	"	"	"	P. E. I.,	1857
McEachern, John,	"	"	"	Scotland,	1832
McEachern, Lauchlin	"	Carpenter,	"	P. E. I.,	1858
McEachern, Donald,	"	Farmer,	"	Scotland,	1830
McEachern, Neil,	"	"	"	P. E. I.,	1841
McEachern, Donald,	Argyle Rear,	"	Long Creek	"	1838
McCourt, Peter,	Emyvale Corner,	"	Emyvale,	Ireland,	1848
McCourt, James B.,	" "	"	"	P. E. I.,	1864
McKenzie, Neil S. Esq	Green Grove,	Farmer and Magistrate,	Long Creek	"	1838
McKenzie, Lauchlin,	St. Catherine's,	Farmer,	"	"	1836
McKenzie, John C.,	" "	"	"	"	1848
McKenzie, John,	Bedeque Road,	"	Hartsville,	Scotland,	1840
McKenzie, Kenneth,	" "	"	"	P. E. I.,	1850
McLean, John,	Argyle Rear,	"	Long Creek	"	1851
McLean, Alex.,	Canoe Cove,	"	"	"	1848
McLean, Duncan,	" "	"	"	Scotland,	1806
McLean, Neil D.,	" "	"	"	P. E. I.,	1830
McLean, Hector,	Nine Mile Creek,	"	NineMile C.	"	1836
McLean, Lauchlin,	" "	"	"	"	1864
McKinnon, Donald,	Warren Farm,	"	Ch'town,	"	1815
McKinnon, John D.,	" "	"	"	"	1855
McKinnon, Charles,	" "	"	"	"	1858
McKinnon, James L.	" "	"	"	"	1840
McKinnon, Malcolm	" "	"	"	"	185
McKinnon, Roderick	Canoe Cove,	Farmer and Fisherman,	Long Creek	"	18
McKinnon, John,	"	Farmer,	"	"	1811
McKinnon, Mrs. Ann	Rocky Point,	"	Ch'town,	Scotland,	1829
McKinnon, Lauchlin	"	"	"	P. E. I.,	1857
McFadyen, Neil,	Tryon Road,	"	New Haven	"	1832
McFadyen, Donald A	"	"	"	"	1861
McFadyen, Donald, sr	Emyvale Road,	"	"	"	1830
McFadyen, John,	" "	"	"	"	1857
McFadyen, Donald, jr	" "	"	"	"	1859
McLaine, Arch.,	Lighthouse,	Farmer & Lighthouse Keeper,	Ch'town,	"	1823

Name.	Locality.	Business.	P. O. Address.	Nativity.	Date of Settl'mt
McLaine, John T.,	Lighthouse,	Farmer and Lighthouse Keeper,	Ch'town,	P. E. I.,	1858
McDougall, Alex.,	Fairview,	Blacksmith,	NineMile C.	"	1847
McDougall, Donald sr	Canoe Cove,	Farmer,	Long Creek	Scotland,	1829
McDougald, Donald jr	"	"	"	P. E. I.,	1839
McDougald, Archd.,	Nine Mile Creek,	"	NineMile C.	Scotland,	1823
McDougald, David,	"	"	"	P. E. I.,	1861
McDougald, Edmund	"	"	"	"	1843
McDougald, Colin,	"	"	"	"	1875
McDougald, Donald,	Peter's Island,	"	"	"	1840
McDougald, Archd.,	"	"	"	"	1805
McArthur, Malcolm,	Peter's Road,	"	New Haven	"	1828
McArthur, James,	"	"	"	"	1864
McGuarrie, John,	Nine Mile Creek,	"	NineMile C.	"	
McSwain, John,	Argyle Rear,	"	Long Creek	Scotland,	1841
McKinnon, John M.,	Canoe Cove,	"	"	P. E. I.,	1824
McKinnon, Angus,	"	"	"	"	1816
McKinnon, Ewen D.	"	"	"	"	1857
McKinnon, Duncan,	Long Creek,	"	"	Scotland,	1821
McKinnon, James,	"	"	"	P. E. I.,	1855
McMillan, Donald,	Rice Point,	"	NineMile C.	"	1843
Mackie, Walter,	West River Road,	"	Ch'town,	"	1858
McEachern, A. C.,	St. Catharine's,	"	Bonshaw,	"	1850
McLauchlin, Hugh,	" "	"	Long Creek	"	1844
McLauchlin, Angus,	" "	"	"	"	1861
McLauchlin, John,	" "	"	"	"	1864
McNeill, Neil,	Fairview,	Farmer, Carpenter & House Builder,	Ch'town,	"	1836
McNeill, Mrs. Neil,	"	Farmer,	Long Creek	"	1868
McNeill, Duncan,	"	"	"	"	1835
McNeill, Neil,	"	"	"	"	1842
McNeill, Donald,	"	"	"	"	1839
McNeill, Malcolm,	New Dominion,	"	"	"	1842
McNeill, Archibald,	" "	"	"	"	1842
McNeill, Hector,	" "	"	"	"	1857
McNeill, Duncan,	" "	School Teacher,	"	"	1840
McNevin, Roderick,	Canoe Cove,	Farmer,	"	Scotland,	1825
McNevin, Daniel,	"	"	"	P. E. I.,	1851
McEwen, David,	New Dominion,	"	"	"	1848
McEwen, Duncan T.	" "	"	"	"	1851
McEwen, Wm. Henry	" "	"	"	"	1862
Murphy, Patrick T.,	South Shore Road	Teacher in District No. 40,	NineMile C.	"	1855
Murphy, Lawrence,	" "	Farmer,	Ch'town,	Ireland,	1822
Murphy, John L.,	"	"	"	P. E. I.,	1861
Murphy, John,	Peter's Road,	"	Emyvale,	"	1[illegible]
Murphy, James T.,	"	"	"	"	1862
Pollard, William,	"	"	N. Wiltshire	"	1[illegible]
Pollard, John B.,	"	"	"	"	1[illegible]
Pollard, Charles L.,	"	"	"	"	1[illegible]
Rogerson, Richard,	Canoe Cove,	Blacksmith,	Long Creek	Scotland,	1[illegible]
Robertson, John,	Long Creek,	Farmer and Millowner,	"	P. E. I.,	1[illegible]
Shaw, Alex. C.,	St. Catherine's,	Farmer and Clerk of County Court,	"	"	1[illegible]
Stretch, Joseph,	St. Catherine's,	"	Long Creek	England,	1[illegible]
Stretch, Joseph H.,	" "	Farmer and Millowner,	"	"	1[illegible]
Taylor, James,	St. Peter's Island,	Farmer,	NineMile C.	P. E. I.,	1853
Turner, Edwin,	Long Creek,	Merchant and Mariner,	Long Creek	Halifax N.S.	1878
Wright, Thomas,	Westberry,	Farmer,	"	P. E. I.,	1812
Wynn, Patrick,	Emyvale Corner,	"	Emyvale,	Ireland,	1840
Wynn, Bernard,	" "	Boot and Shoemaker,	"	P. E. I.,	1826

LOT No. 66.

Name.	Locality.	Business.	P. O. Address.	Nativity.	Date of Settl'mt
Brothers, Patrick M.,	Brothers Road,	Farmer,	Summ'rville	P. E. I.,	1858
Doyle, James,	Georgetown Road	School Teacher & Boot & Shoemaker,	"	"	1849
Lannon, Thomas,	Sparrows Road,	School Teacher,	"	"	1857
Lannon, Thomas,	Georgetown Road	Farmer and Trader,	"	Ireland,	1854

Name.	Locality.	Business.	P. O. Address.	Nativity.	Date of Settl'mt
Murphy, Andrew,	Georgetown Road	Farmer,	Summ'rville	Ireland,	1834
Murphy, Alexander,	" "	"	"	P. E. I.,	1843
McLean, Alex., sr.,	Montague Road,	"	Victoria C.	Scotland,	1840
McLean, Alex., jr.,	" "	"	"	P. E. I.,	1860

LOT No. 67.

Name.	Locality.	Business.	P. O. Address.	Nativity.	Date of Settl'mt
Bell, Thomas,	Ch'town Road,	Blacksmith,	Springfield,	Ireland,	1833
Bigger, Thomas,	" "	Farmer and Millowner,	Holmes Mill	P. E. I.,	1837
Bigger, James,	" "	Farmer,	"	Scotland,	1832
Cousins, James,	Breadalbane,	General Trader,	"	P. E. I.,	1878
Campbell, Rev. Alex.	Springton,	Presbyterian Minister,	Lot 67,	Scotland,	1863
Dixon, Robert,	Rose Valley,	Miller,	Rose Valley	P. E. I.,	1876
Gillis, Archibald,	County Line Rd.,	Farmer,	County Line	"	1819
Hughes, John W.,	County Line Sta.,	Merchant, Magistrate & Postmaster,	"	"	1875
Hughes, John,	" "	Farmer and Hotel Keeper,	"	"	1868
Hughes, Edward,	County Line,	School Teacher,	"	"	1859
Hughes, Owen,	"	Farmer,	"	Ireland,	1840
Haslam, William,	Ch'town Road,	Magistrate and Farmer,	Springfield,	"	1818
Lamont, Murdoch,	Bedeque Road,	Farmer and Mason,	Lot 67,	Scotland,	1840
Mutheson, Malcolm,	Breadalbane,	General Merchant,	Holmes Mill	P. E. I.,	1875
McDonald, James,	County Line Sta.,	Farmer,	County Line	"	1866
McMahon, G. R.,	"	Station Agent,	"	"	1857
McLennan, Alex.,	County Line,	Section Foreman, P. E. I. R. R., County Line Station,	"	Scotland,	1858
McDonald, Hector,	Breadalbane,	Hotel Keeper,	Holmes Mill	"	1841
McDonald, Angus,	Town Road,	Farmer,	Springfield,	P. E. I.,	1837
McKenzie, Malcolm,	Rose Valley,	"	Rose Valley	"	1857
McKenzie, John,	"	"	"	"	1859

Name.	Locality.	Business.	P. O. Address.	Nativity.	Date of Settl'mt
McKenzie, Alex.,	Rose Valley,	Tailor,	Rose Valley	P. E. I.,	1861
McKenzie, John,	"	Farmer,	"	Ireland,	1844
McKenzie, Alex.,	"	"	"	P. E. I.,	1848
McKay, Alexander,	Town Road,	"	Springfield,	Scotland,	1835
McKay, Sarah,	Rose Valley,	School Teacher,	Rose Valley	P. E. I.,	
McLeod, John M.,	Bedeque Road,	"	Lot 67,	"	1878
McLeod, John M.,	Breadalbane,	Station Agent,	Holmes Mill	"	1854
McLeod, Hugh,	"	Section Foreman, Breadalbane Sta.,	"	Scotland,	1858
McLean, William,	Rose Valley,	Mason and Farmer,	Rose Valley	P. E. I.,	1853
McLennan, John,	"	Carriage Builder,	"	"	1850
McIntosh, Malcolm,	Breadalbane,	Shoemaker,	Holmes Mill	"	1855
McMahon, James,	County Line,	Farmer and Trader,	County Line	Ireland,	1847
McLure, Daniel,	Breadalbane,	Farmer,	Holmes Mill	P. E. I.,	1826
McCoubrey, Geo. R.,	"	Harness Maker,	"	"	1876
Nicholson, Norman,	"	Tailor,	"	"	1876
Nicholson, Angus,	Bedeque Road,	Farmer,	Lot 67,	"	187[illegible]
Rogers, John A.,	Freetown,	Carpenter,	Freetown,	"	1[illegible]
Stewart, Donald,	Breadalbane,	Blacksmith,	Holmes Mill	"	1[illegible]
Thompson, Hiram,	Town Road,	"	Springfield,	"	1[illegible]
Traynor, Elizabeth,	County Line,	School Teacher,	County Line	"	1[illegible]
Wigmore, Henry,	"	Farmer,	Graham Rd	"	1[illegible]
Wigmore, John,	"	"	"	"	1861

BREMNER BROTHERS, PRINTERS AND BOOKBINDERS, 44 QUEEN STREET, CHARLOTTETOWN, P. E. ISLAND.